


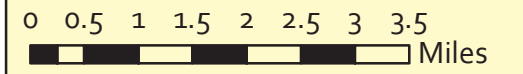


Philadelphia International Airport Surface Areas


Legend

-  Part 77 Surfaces
-  Municipal Boundary
-  County Boundary

Draft: Preliminary Use Only



1 in = 1.8 miles



Created by URS Corporation on behalf of PennDOT Bureau of Aviation
May 27, 2010

