






Gettysburg Regional Airport Surface Areas


Legend

-  Part 77 Surfaces
-  Municipal Boundary
-  County Boundary
-  Road

Draft: Preliminary Use Only



1 in = 0.4 miles



Created by URS Corporation on behalf of PennDOT Bureau of Aviation
March 10, 2010

