





# Connellsville Airport Surface Areas


## Legend

-  Part 77 Surfaces
-  Municipal Boundary
-  County Boundary
-  Road

**Draft: Preliminary Use Only**

0 0.5 1 Miles

1 in = 0.5 miles



Created by URS Corporation on behalf  
of PennDOT Bureau of Aviation  
March 10, 2010

