






### LEGEND

EXISTING TRAILS (INCLUDED IN MANHEIM TOWNSHIP TRAIL SYSTEM)	STREAMS
EXISTING BRIDGE REHABILITATION	AGRICULTURAL SECURITY AREAS
PROPOSED BRIDGE CONSTRUCTION	PARCELS
PROPOSED ROADWAY	AGRICULTURAL ZONING
PROPOSED SHOULDER	STONER PARK
EXISTING RIGHT OF WAY	ELIGIBLE HISTORIC PROPERTY
PROPOSED STORMWATER MANAGEMENT BASINS	
WETLANDS	



S.R. 0222, SECTION 059  
 U.S. 222/U.S. 30 INTERCHANGE RECONSTRUCTION

### ENVIRONMENTAL CONSTRAINTS

1 Inch = 200 Feet N September 2019