JANUARY 2024

LEMOYNE BOTTLENECK IMPROVEMENTS

SR 1010 SECTION 029 (MPMS #114202)

LEMOYNE & WORMLEYSBURG BOROUGHS - CUMBERLAND COUNTY, PA

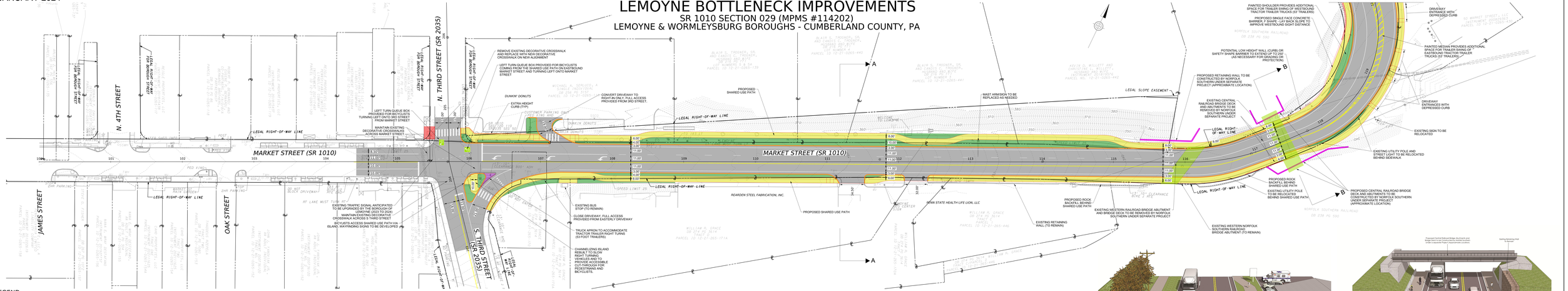

LEGEND

- SOLID OR SKIP WHITE PAVEMENT MARKING (4 INCHES)
- SOLID WHITE OR YELLOW DIAGONAL PAVEMENT MARKING (8 INCHES)
- DOUBLE SOLID YELLOW PAVEMENT MARKING (4 INCHES)
- STOP BAR AND CROSSWALK PAVEMENT MARKINGS (24 INCHES)
- BICYCLE BOX
- BICYCLE LANE EXTENTION PAVEMENT MARKING
- SHARED LANE PAVEMENT MARKING
- BICYCLE LANE PAVEMENT MARKING
- GRASS BUFFER AREA OR HARDSCAPE AREA
- PAVEMENT AREA (PAVEMENT RESTORATION)
- PROPOSED SIDEWALK
- PROPOSED SHARED USE PATH
- PROPOSED TRUCK APRON
- MARKET STREET BRIDGE CONNECTION (APPROXIMATE)
- PROPOSED CURB
- PROPOSED SINGLE FACE BARRIER
- SIGNAL MAST ARM
- SIGNAL PEDESTAL POLE
- VEHICULAR SIGNAL HEAD
- PEDESTRIAN SIGNAL HEAD

ALTERNATIVE 2 - 3 LANES WITH SHARED USE PATHS

PLAN SHEET 1 OF 2

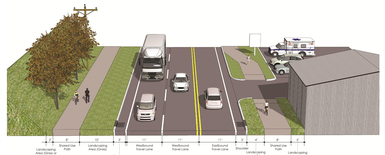

pennsylvania DEPARTMENT OF TRANSPORTATION

KITTELSON & ASSOCIATES

JANUARY 2024

LEMOYNE BOTTLENECK IMPROVEMENTS

SR 1010 SECTION 029 (MPMS #114202)

LEMOYNE & WORMLEYSBURG BOROUGHS - CUMBERLAND COUNTY, PA

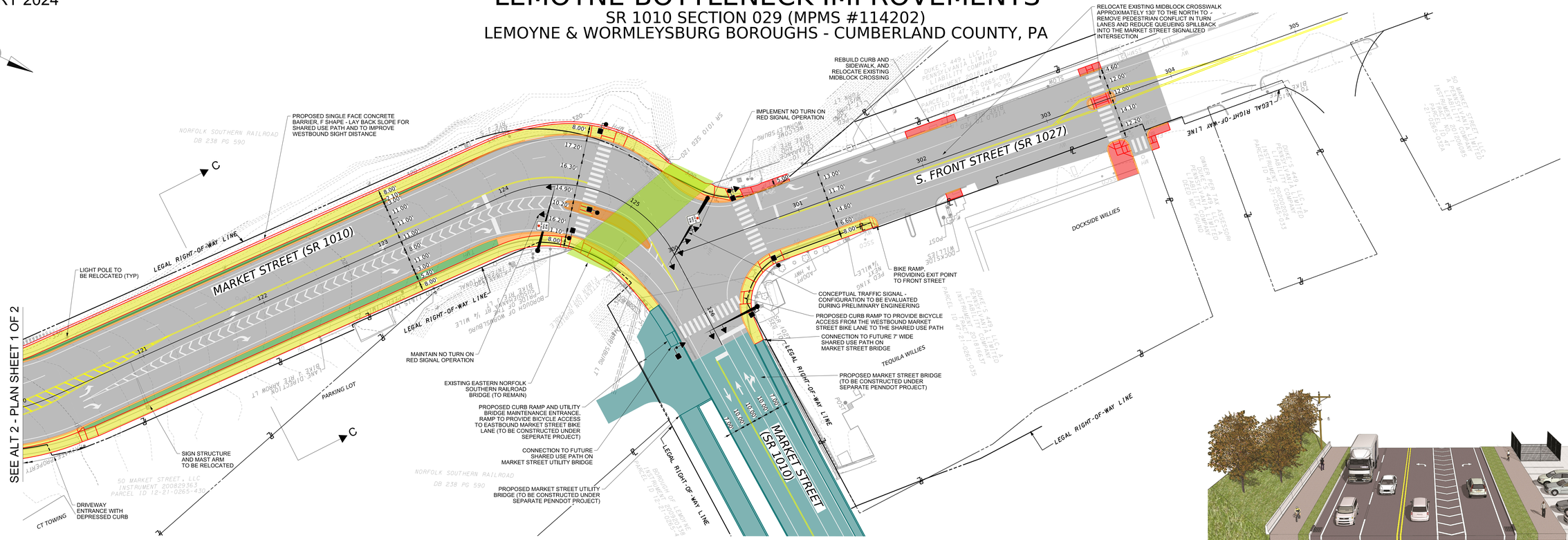

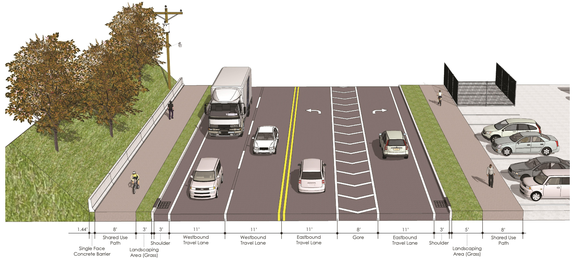

ALTERNATIVE 2 - THREE LANES WITH SHARED USE PATHS
SECTION C-C

LEGEND

- SOLID OR SKIP WHITE PAVEMENT MARKING (4 INCHES)
- SOLID WHITE OR YELLOW ANGLED OR DIAGONAL PAVEMENT MARKING (6 INCHES)
- DOUBLE SOLID YELLOW PAVEMENT MARKING (4 INCHES)
- STOP BAR AND CROSSWALK PAVEMENT MARKINGS (24 INCHES)
- BICYCLE BOX
- BICYCLE LANE EXTENTION PAVEMENT MARKING
- SHARED LANE PAVEMENT MARKING
- BICYCLE LANE PAVEMENT MARKING

- GRASS BUFFER AREA OR HARDSCAPE AREA
- PAVEMENT AREA (PAVEMENT RESTORATION)
- PROPOSED SIDEWALK
- PROPOSED SHARED USE PATH
- PROPOSED TRUCK APRON
- MARKET STREET BRIDGE CONNECTION (APPROXIMATE)
- PROPOSED CURB
- PROPOSED SINGLE FACE BARRIER

- SIGNAL MAST ARM
- SIGNAL PEDESTAL POLE
- VEHICULAR SIGNAL HEAD
- PEDESTRIAN SIGNAL HEAD

SCALE

0 25 50 FEET

ALTERNATIVE 2 - 3 LANES WITH SHARED USE PATHS

PLAN SHEET 2 OF 2

pennsylvania DEPARTMENT OF TRANSPORTATION

KITTELSON & ASSOCIATES