DISTRICT	COUNTY	ROUTE	SECTION	SHEET
6-0	MONTGOMERY	4022	HBP	14 OF 26
LIMERICK TOWNSHIP				

REVISION NUMBER	REVISIONS	DATE	BY

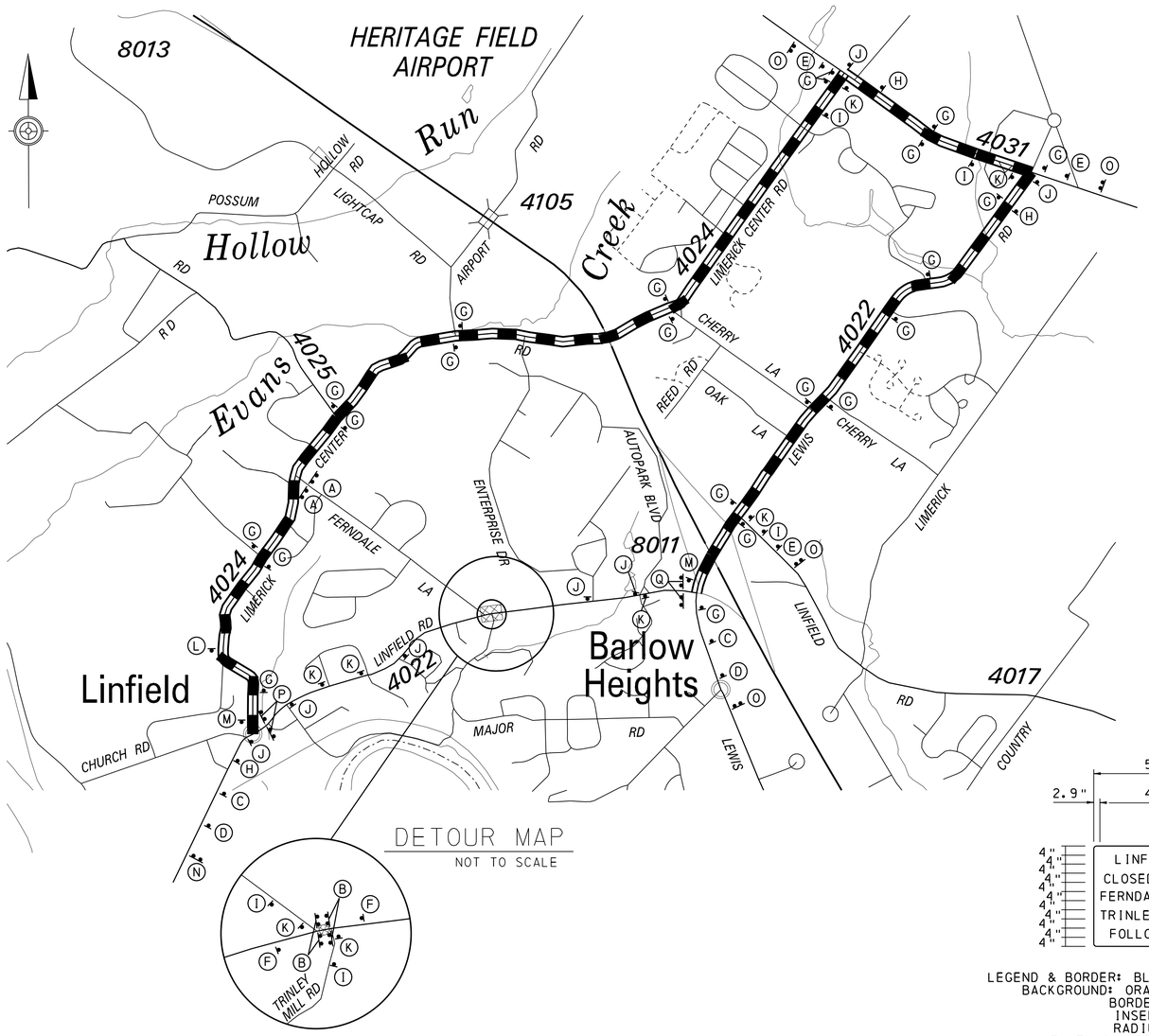

DETOUR MAP

NOT TO SCALE

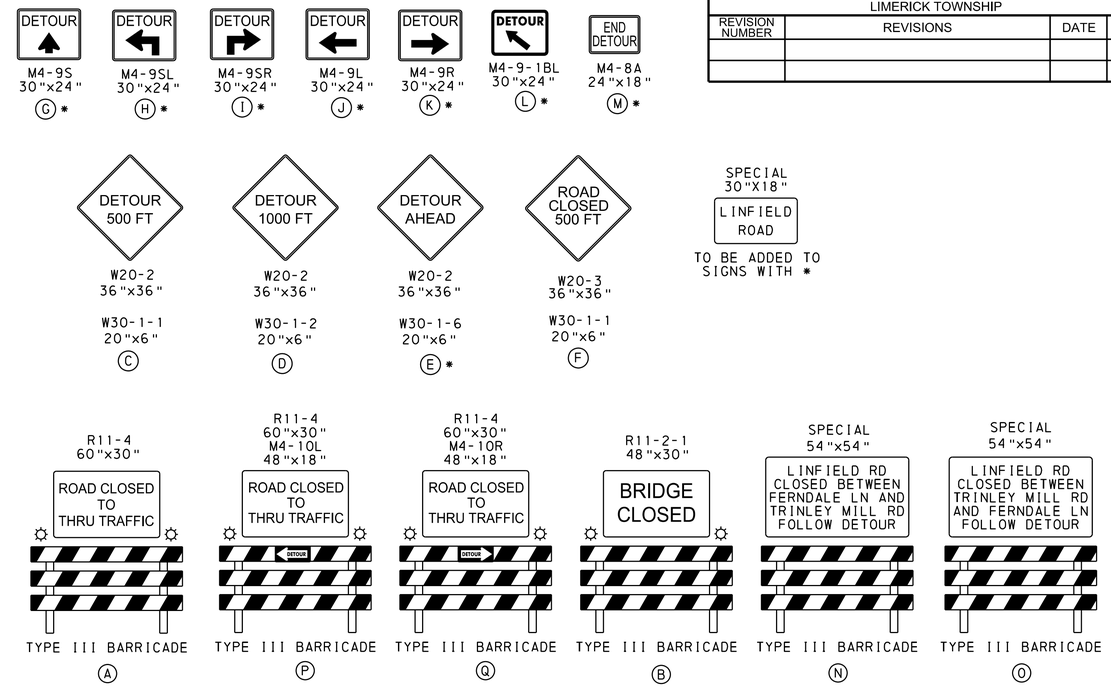

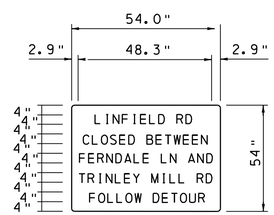

LEGEND & BORDER: BLACK (NON-REFLECTORIZED)
BACKGROUND: ORANGE (REFLECTORIZED)
BORDER: 0.75"
INSERT: 0.5"
RADIUS: 0.75"
FONT: 6" UPPERCASE SERIES B

TABLE OF WIDTHS AND SPACES

11.3	4.4	4.4	4.6	5.35
3.2--L	3.7--C	3.2--F	3.2--T	3.2--F
1.9--I	3.2--L	3.2--E	3.7--R	3.9--O
3.7--N	3.6--O	3.7--R	1.9--I	3.2--L
3.2--F	3.7--S	3.7--N	3.7--N	3.2--L
1.9--I	3.2--E	3.4--D	3.2--L	3.6--O
3.2--E	2.5--D	4.1--A	2.9--E	3.8--W
3.2--L	2.5	3.2--L	3.2--Y	2.5
2.5--D	3.7--B	2.3--E	2.9	3.7--D
2.5	2.9--E	2.3	4.0--M	2.9--E
3.7--R	2.6--T	3.2--L	1.9--I	3.2--T
2.5--D	4.7--W	2.5--N	3.2--L	3.9--O
11.3	3.2--E	3.2	2.3--L	3.7--U
	3.2--E	4.1--A	2.5	2.5--R
54.0"	2.5--N	3.7--N	3.7--R	5.35
	4.4	2.5--D	2.5--D	
	54.0"	4.4	4.6	54.0"
		54.0"	54.0"	

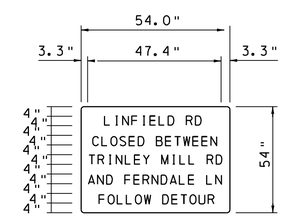

LEGEND & BORDER: BLACK (NON-REFLECTORIZED)
BACKGROUND: ORANGE (REFLECTORIZED)
BORDER: 0.75"
INSERT: 0.5"
RADIUS: 0.75"
FONT: 6" UPPERCASE SERIES B

TABLE OF WIDTHS AND SPACES

11.3	4.4	4.6	3.4.1--A	5.35
3.2--L	3.7--C	3.2--T	3.7--N	3.2--F
1.9--I	3.2--L	3.7--R	2.5--D	3.9--O
3.7--N	3.6--O	1.9--I	2.3	3.2--L
3.2--F	3.7--S	3.7--N	3.2--F	3.2--L
1.9--I	3.2--E	3.2--L	3.2--E	3.6--O
3.2--E	2.5--D	2.9--E	3.7--R	3.8--W
3.2--L	2.5	3.2--Y	3.7--N	2.5
2.5--D	3.7--B	2.9	3.4--D	3.7--D
2.5	2.9--E	4.0--M	4.1--A	2.9--E
3.7--R	2.6--T	1.9--I	3.2--L	3.2--T
2.5--D	4.7--W	3.2--L	2.3--E	3.9--O
11.3	3.2--E	2.3--L	2.3	3.7--U
	3.2--E	2.5	3.2--L	2.5--R
54.0"	2.5--N	3.7--R	2.5--N	5.35
	4.4	2.5--D	3.3	
	54.0"	4.6	54.0"	54.0"
		54.0"		

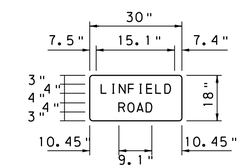

LEGEND & BORDER: BLACK (NON-REFLECTORIZED)
BACKGROUND: ORANGE (REFLECTORIZED)
BORDER: 0.75"
INSERT: 0.5"
RADIUS: 0.75"
FONT: 4" UPPERCASE SERIES B

TABLE OF WIDTHS AND SPACES

7.45	10.45
2.1--L	2.3--R
1.3--I	2.4--O
2.4--N	2.7--A
2.1--F	1.7--D
1.3--I	10.45
2.1--E	
2.1--L	30.0"
1.7--D	
7.45	
30.0"	

LEGEND

PROJECT

DETOUR (LENGTH: 5.2 MI)

SIGN LOCATION

SIGN ON TYPE III BARRICADE

NOTE:
PLACE TYPE III BARRICADE ACROSS ENTIRE ROADWAY FOR SIGN B.

SR 4022 DETOUR
TRAFFIC CONTROL PLAN

pw:\\wsp-usa-pw.bentley.com:wsp-usa-pw,02\Documents\PA Transportation\Penn\DOT\District 6-2\21162C-D WO 34-TRP\Group PS\SR 4022_2of2.dgn
PB_PennDOT_full.tbl
4/13/2023 3:41:18 PM
USCL683391
WSP CADD DATA