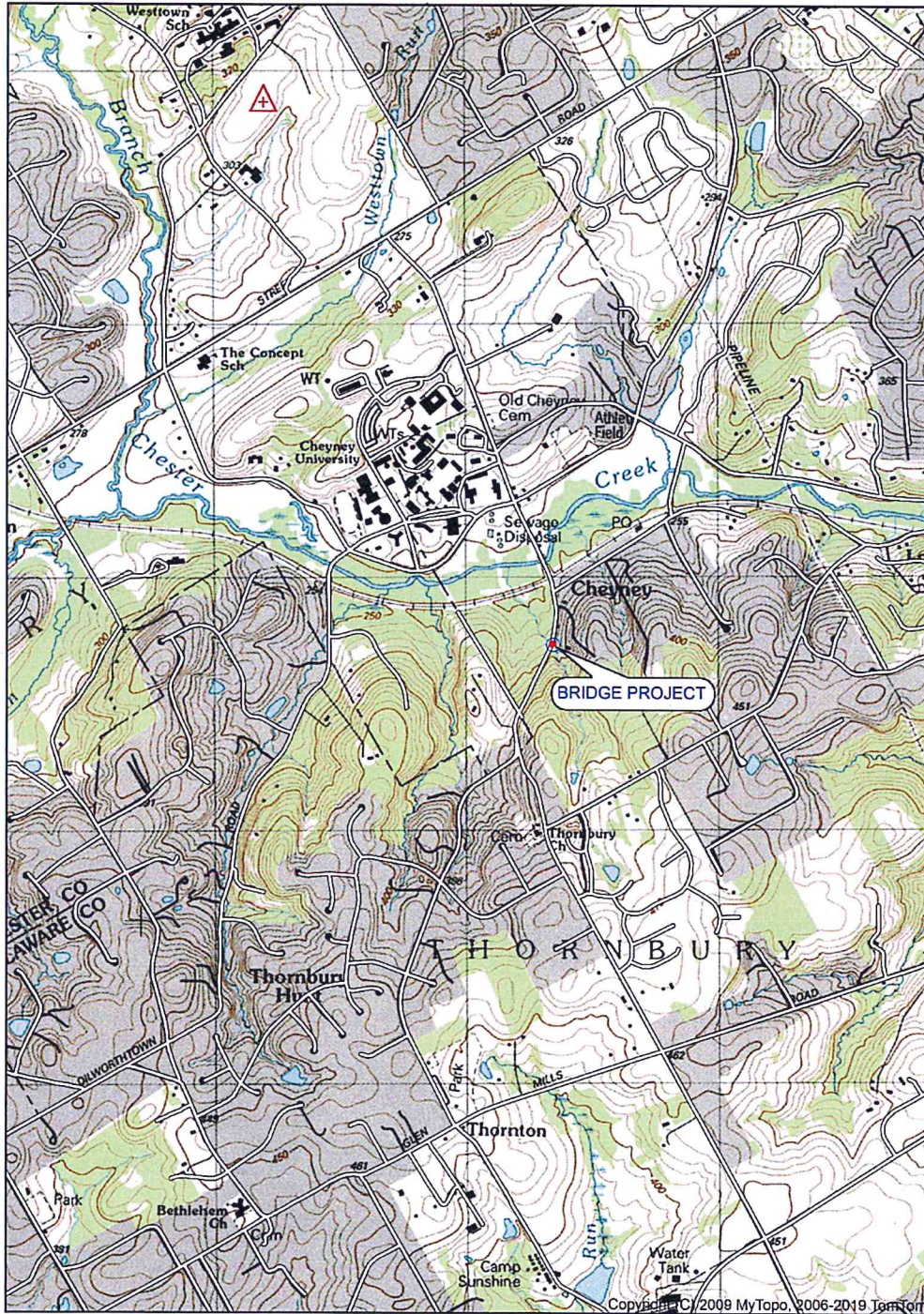




USGS MAP THORNBURY TOWNSHIP DELAWARE COUNTY



 PROJECT LOCATION	SCALE	SOURCE
	1" = 2,000'	WEST CHESTER 1997, PA 7.5' OUAD Quadrangle

SR 4015, SECTION DB1 (MPMS# 104879)

PROJECT LOCATION MAP