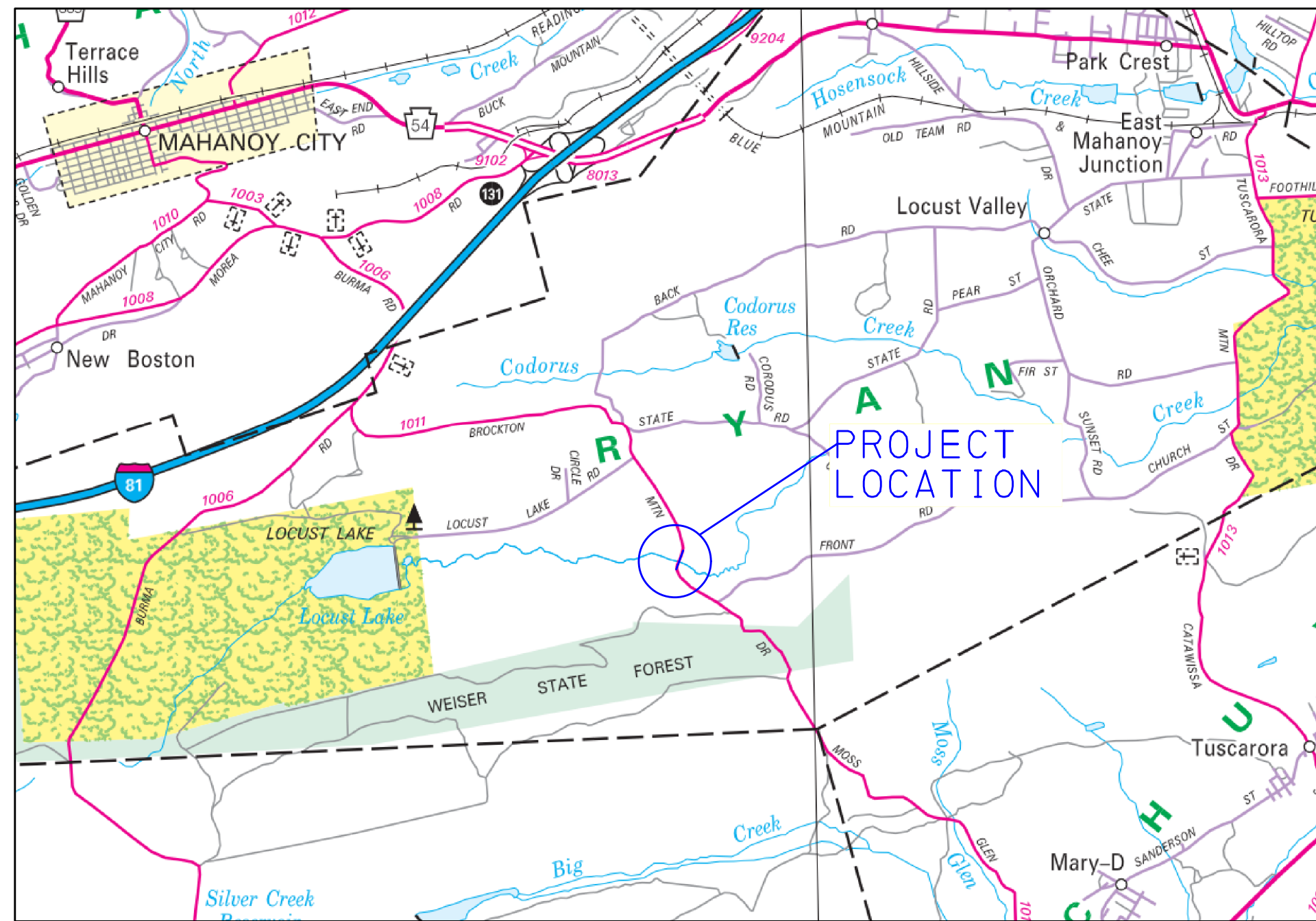


# SR 1011-01B BRIDGE REPLACEMENT PROJECT

## RYAN TOWNSHIP, SCHUYLKILL COUNTY



**LOCATION MAP**

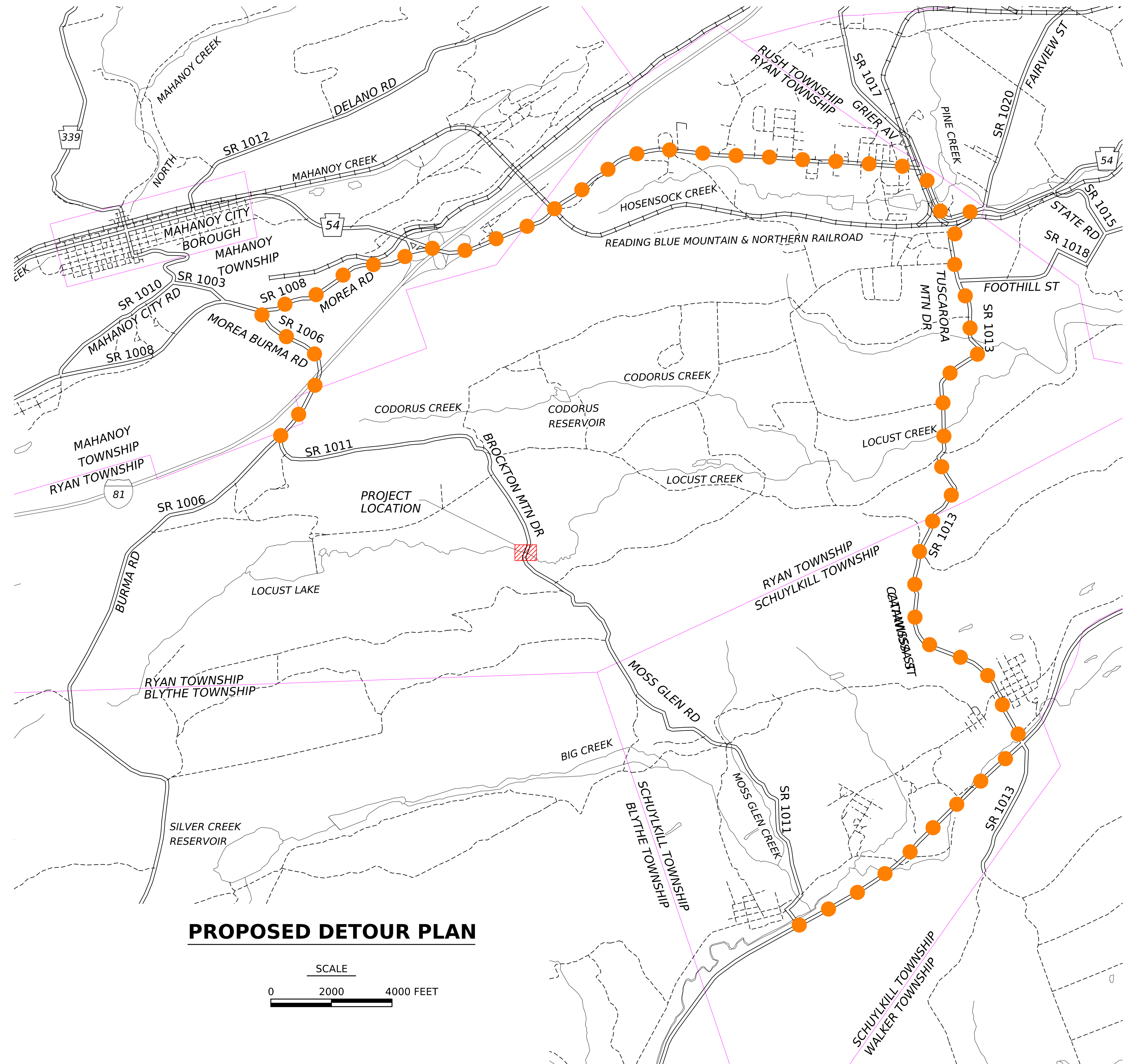
NOT TO SCALE

**NOTE:**

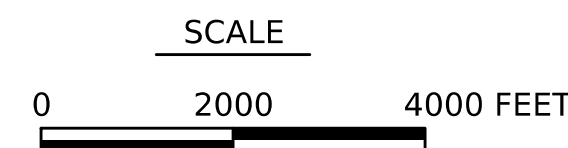
- VARIABLE MESSAGE SIGNS WILL BE UTILIZED TO ALERT THE PUBLIC OF THE CLOSURE DATE AT LEAST TWO WEEKS IN ADVANCE.
- SIGNAGE ALONG DETOUR ROUTE NOT SHOWN. LAYOUT WILL MEET GUIDELINES SET FORTH IN PENNDOT PUBLICATION 213 (TEMPORARY TRAFFIC CONTROL GUIDELINES).

**LEGEND:**

- DETOUR ROUTE (TOTAL LENGTH = 17.2 MILES)
- PROJECT AREA
- EXISTING LOCAL ROADWAY
- MUNICIPAL BOUNDARY
- EXISTING RAILROAD



**PROPOSED DETOUR PLAN**



Engineering | Design | Planning | Construction Management