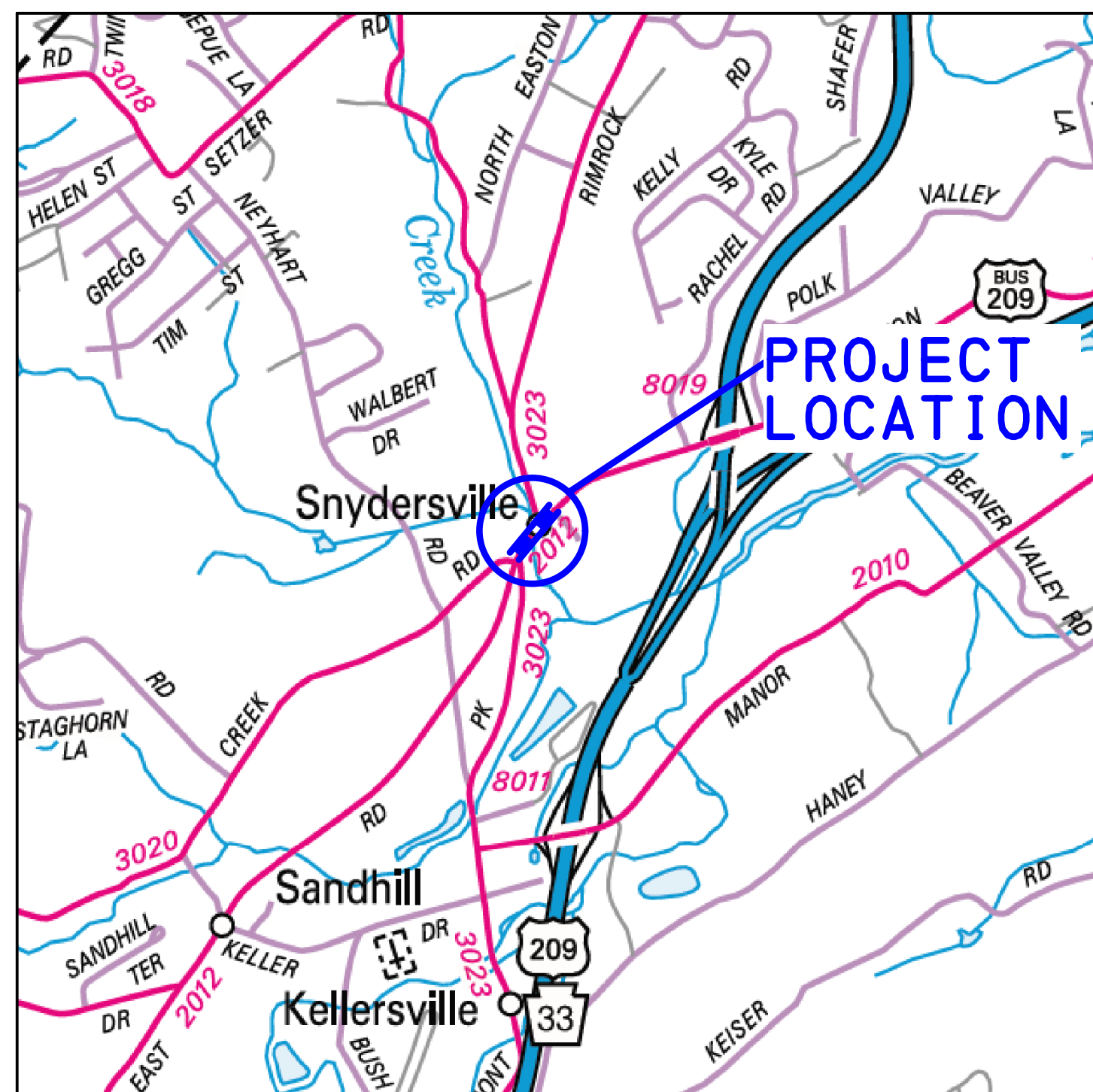
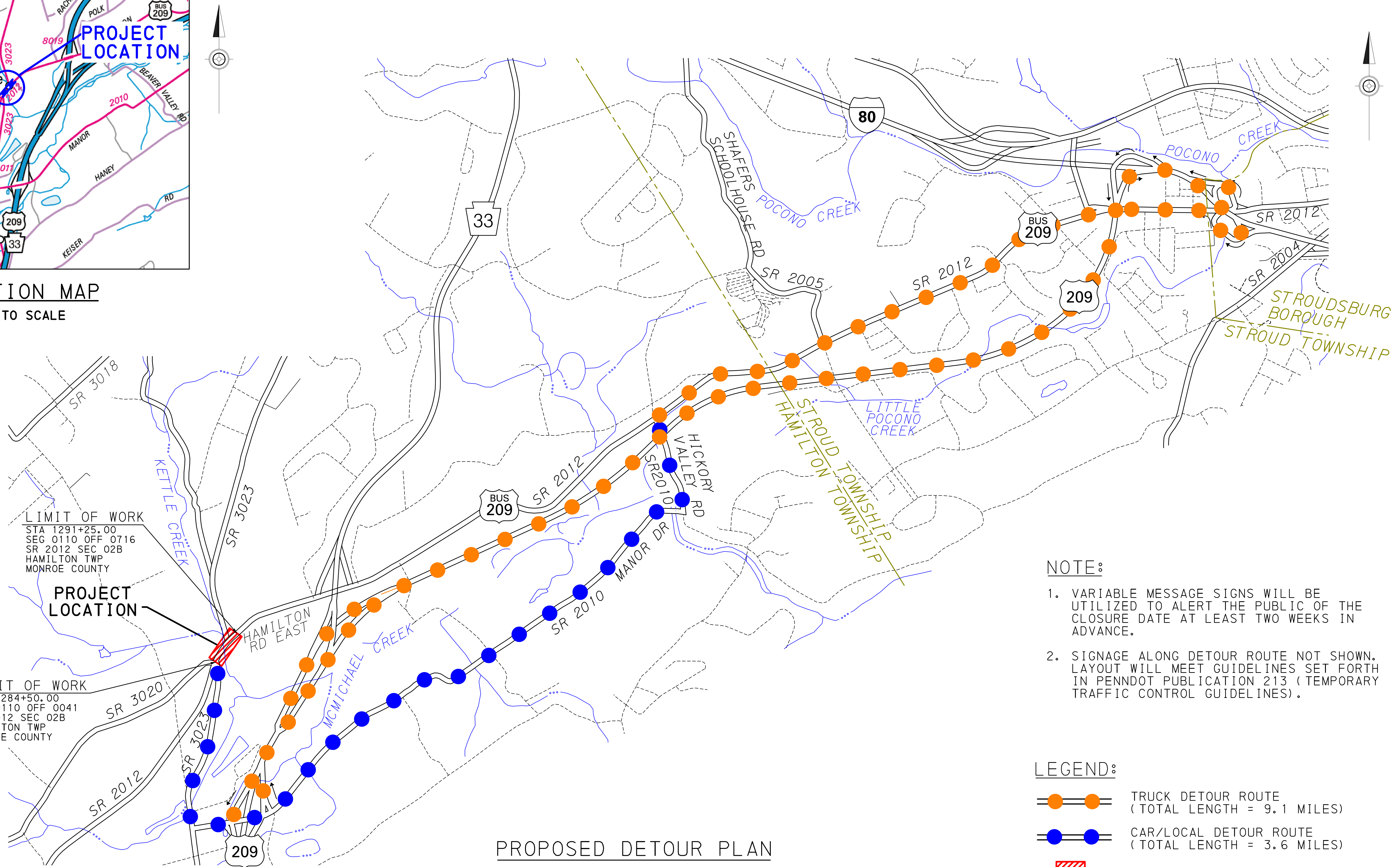


SR 2012-02B BRIDGE REPLACEMENT PROJECT HAMILTON TOWNSHIP, MONROE COUNTY



LOCATION MAP
NOT TO SCALE



LIMIT OF WORK
STA 1291+25.00
SEC 0110 OFF 0716
SR 2012 SEC 02B
HAMILTON TWP
MONROE COUNTY

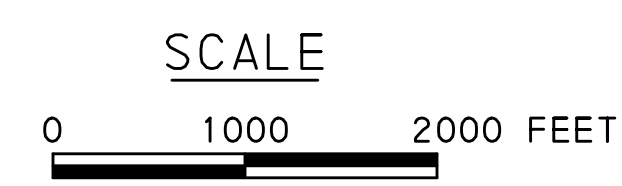
LIMIT OF WORK
STA 1284+50.00
SEC 0110 OFF 0041
SR 2012 SEC 02B
HAMILTON TWP
MONROE COUNTY

- NOTE:**
- VARIABLE MESSAGE SIGNS WILL BE UTILIZED TO ALERT THE PUBLIC OF THE CLOSURE DATE AT LEAST TWO WEEKS IN ADVANCE.
 - SIGNAGE ALONG DETOUR ROUTE NOT SHOWN. LAYOUT WILL MEET GUIDELINES SET FORTH IN PENNDOT PUBLICATION 213 (TEMPORARY TRAFFIC CONTROL GUIDELINES).

LEGEND:

- TRUCK DETOUR ROUTE (TOTAL LENGTH = 9.1 MILES)
- CAR/LOCAL DETOUR ROUTE (TOTAL LENGTH = 3.6 MILES)
- ▨ PROJECT AREA
- - - EXISTING LOCAL ROADWAY
- - - MUNICIPAL BOUNDARY

PROPOSED DETOUR PLAN



DATE: 11/10/2021
 TIME: 12:23:14 PM
 FILE: \S:\SC\2019402\00\NEPA_2019_Brief.dwg - Proj 41\SR2012-02B\2019\Map\12_Met11/10/2021-02B_Sat.dwg
 GREENMAN-PEDERSEN, INC.