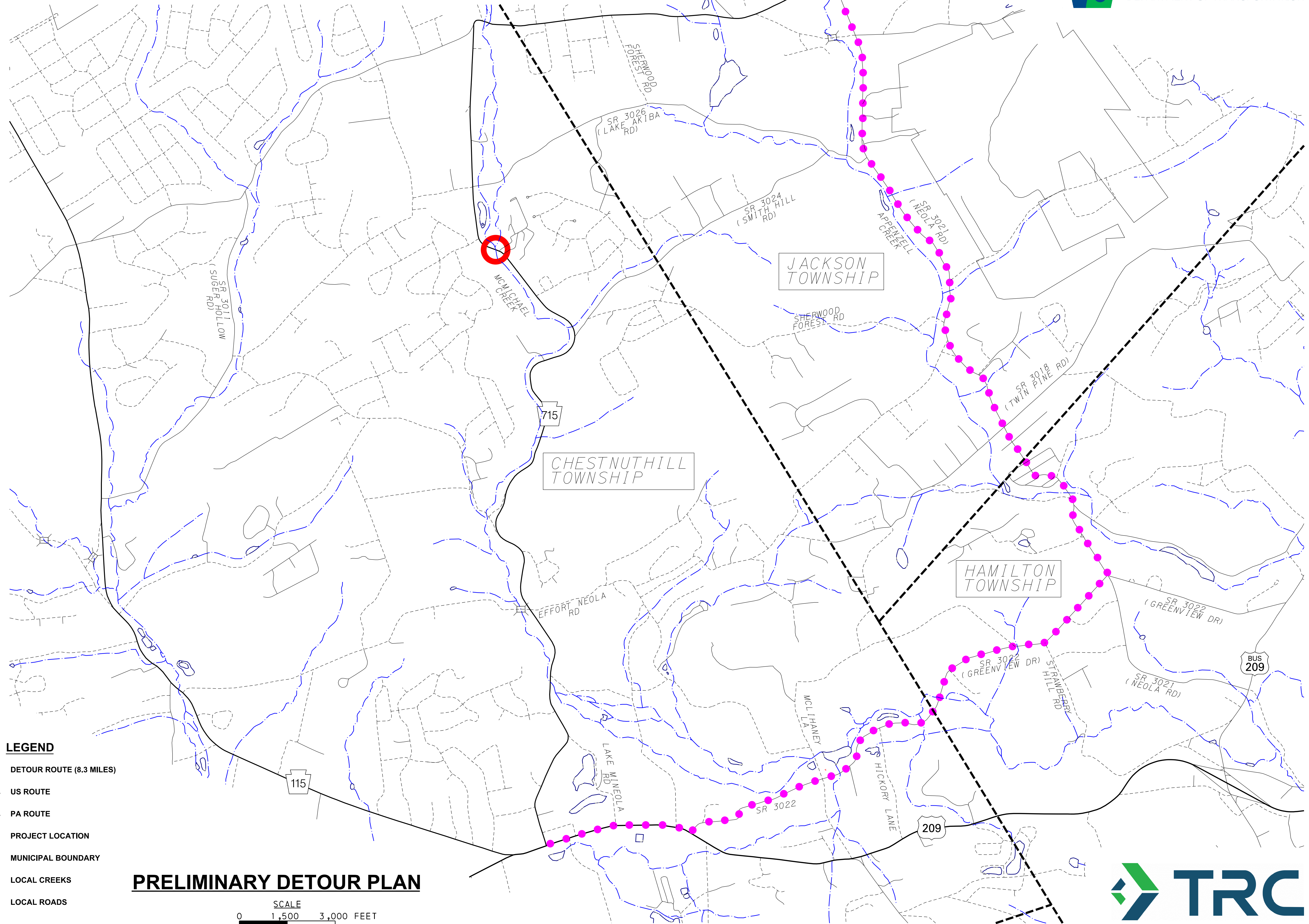
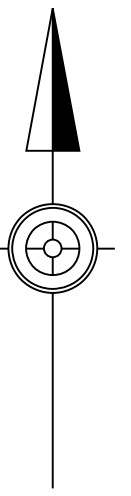


SR0715-04B BRIDGE REPLACEMENT PROJECT

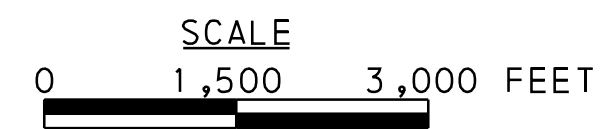
CHESTNUTHILL TOWNSHIP, MONROE COUNTY



LEGEND

- DETOUR ROUTE (8.3 MILES)
- US ROUTE
- PA ROUTE
- PROJECT LOCATION
- MUNICIPAL BOUNDARY
- LOCAL CREEKS
- LOCAL ROADS

PRELIMINARY DETOUR PLAN



WORKSPACES
#PLOTUS8
#PLOTUS8

DATE: 08/20/2021 (SURVEY FEET)
PROJECT: SR0715-04B
SHEET: 1

