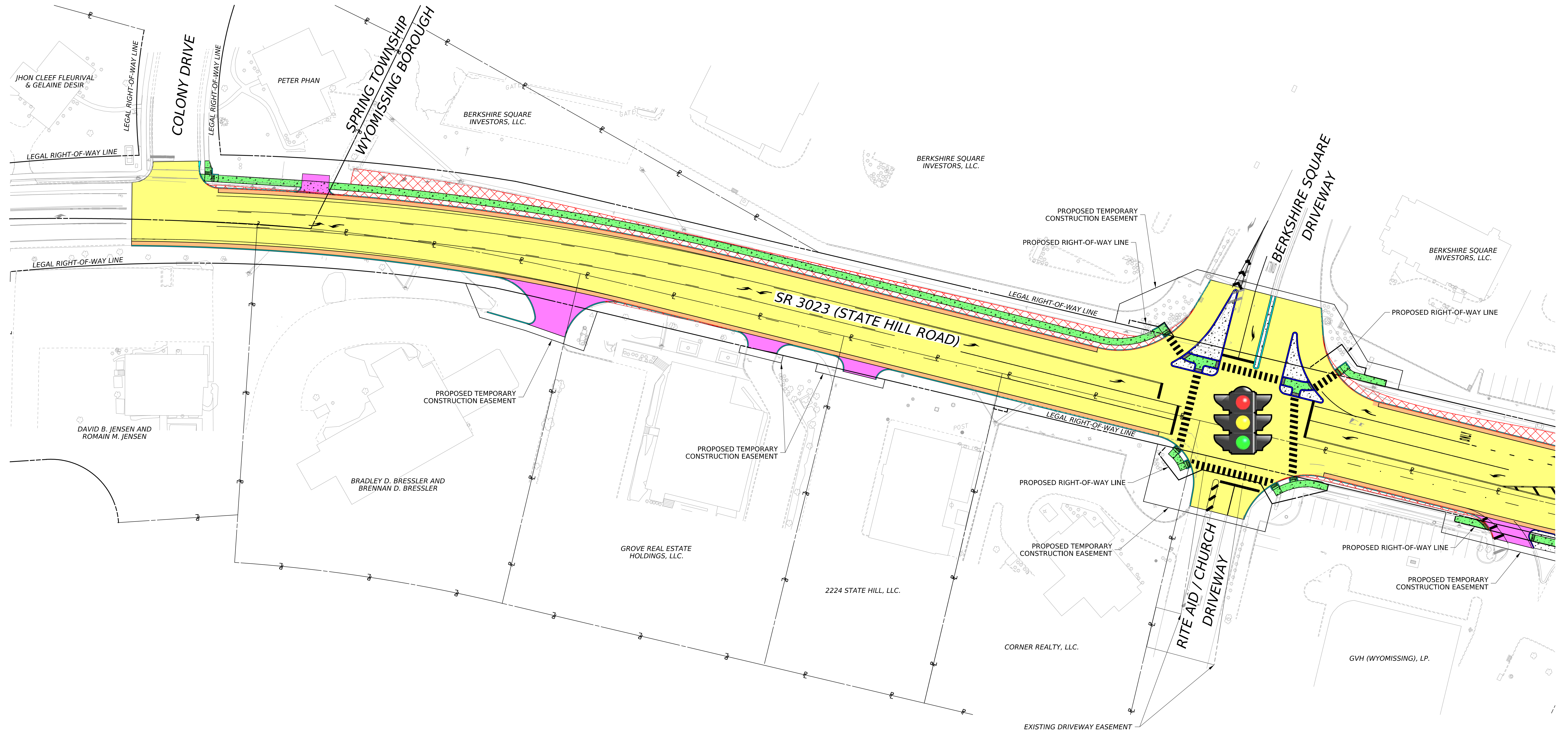









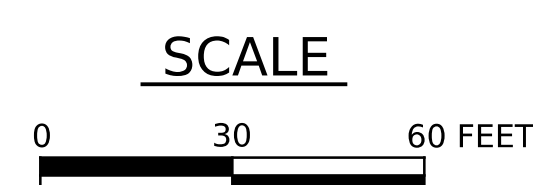


# STATE ROUTE 3023 (STATE HILL ROAD) SPRING TOWNSHIP AND WYOMISSING BOROUGH, BERKS COUNTY, PA



### LEGEND

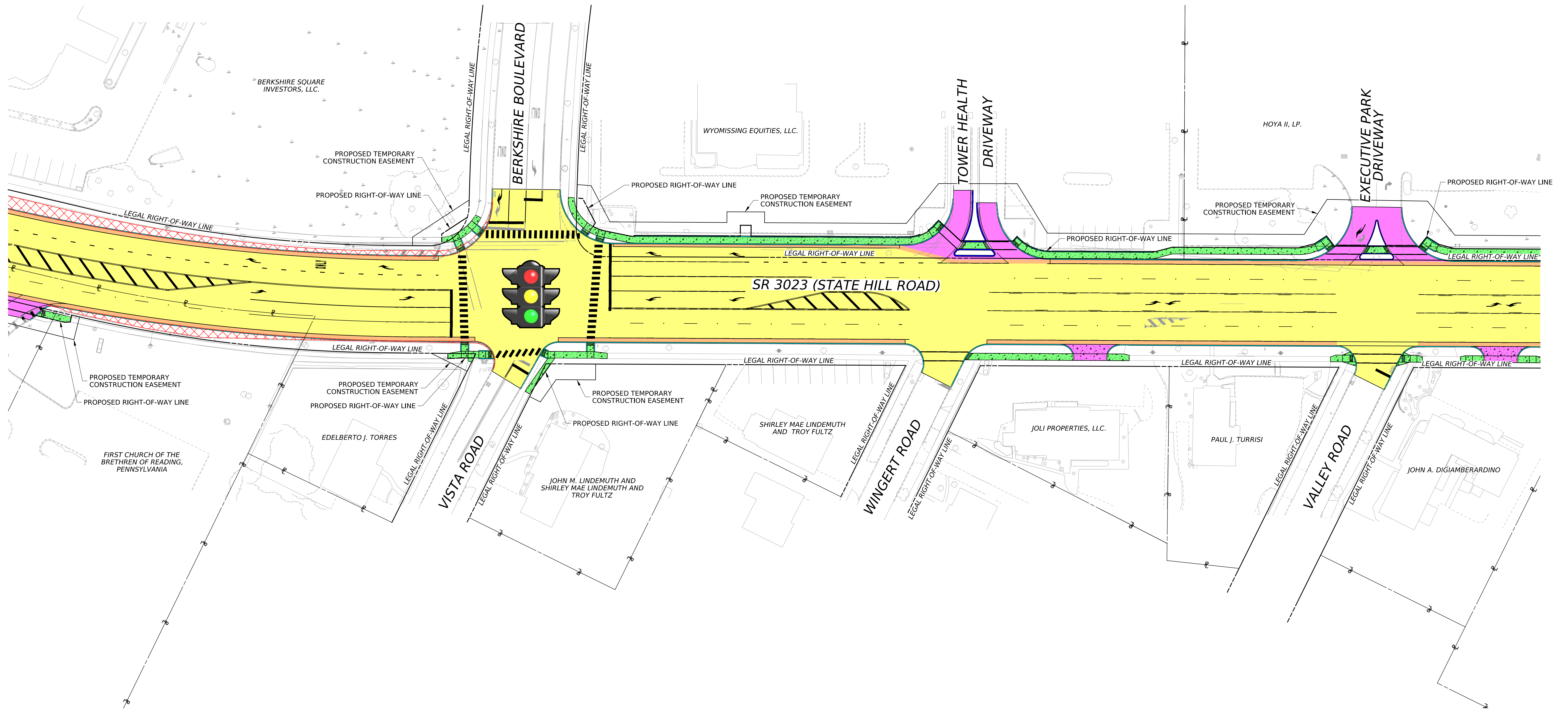

- |   |                         |   |   |
|---|-------------------------|---|---|
|  | PROPOSED ROADWAY        |  | PROPOSED SIDEWALK                         |
|  | PROPOSED SHOULDER       |  | PROPOSED DRIVEWAY APRON / SHARED USE PATH |
|  | PROPOSED MOUNTABLE CURB |  | PROPOSED CONCRETE                         |
|  | PROPOSED CURB           |  | PAVEMENT REMOVAL                          |








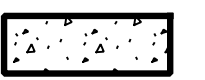


**PRELIMINARY**

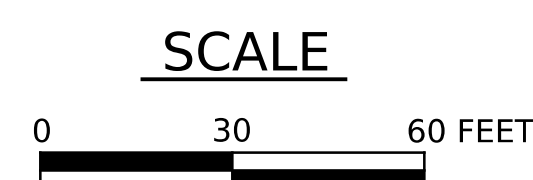


# STATE ROUTE 3023 (STATE HILL ROAD) SPRING TOWNSHIP AND WYOMISSING BOROUGH, BERKS COUNTY, PA



**LEGEND**

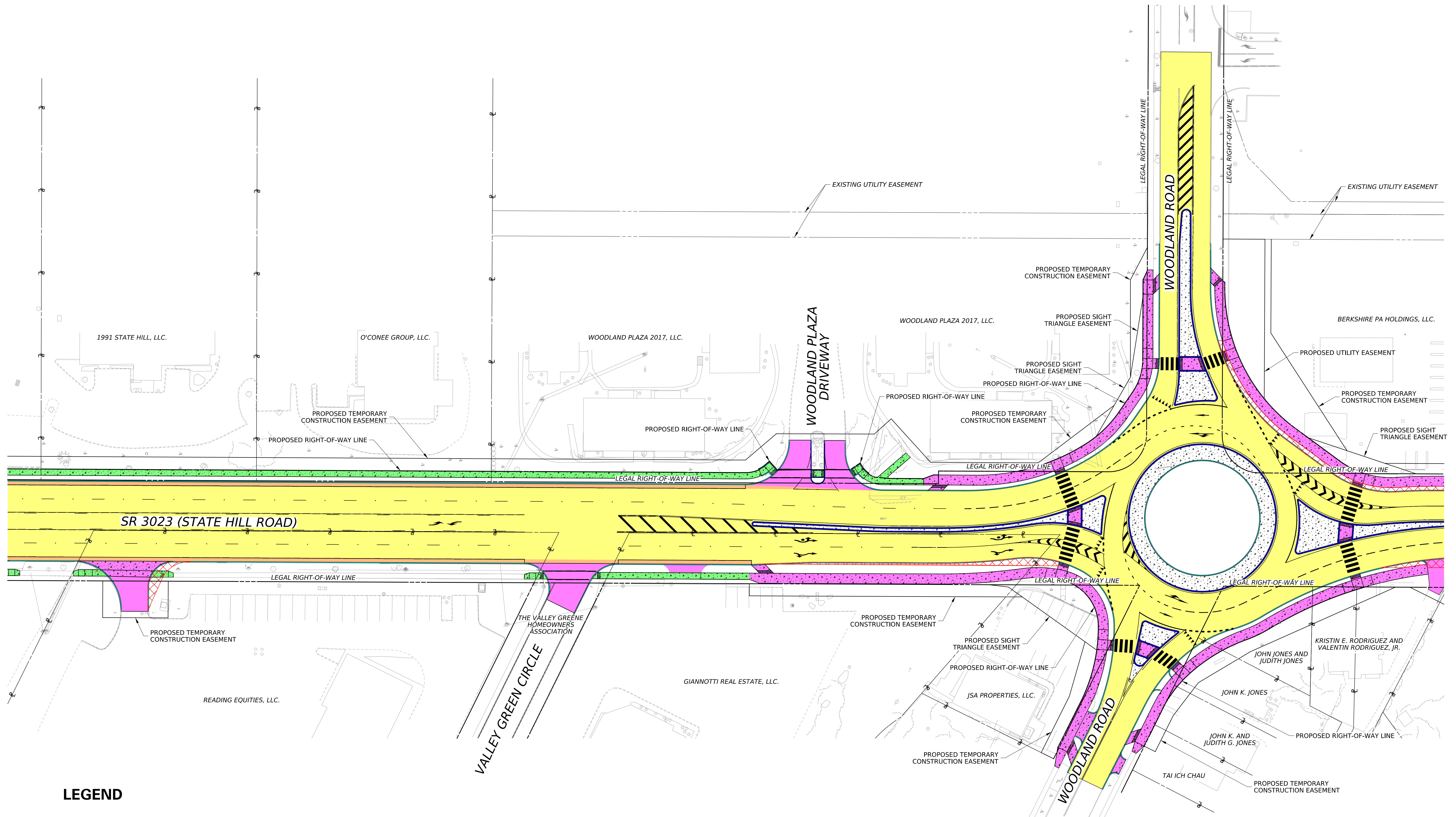

- |   |                         |   |   |
|---|-------------------------|---|---|
|  | PROPOSED ROADWAY        |  | PROPOSED SIDEWALK                         |
|  | PROPOSED SHOULDER       |  | PROPOSED DRIVEWAY APRON / SHARED USE PATH |
|  | PROPOSED MOUNTABLE CURB |  | PROPOSED CONCRETE                         |
|  | PROPOSED CURB           |  | PAVEMENT REMOVAL                          |



**PRELIMINARY**

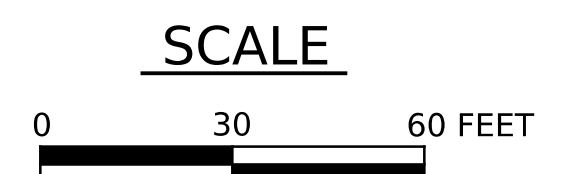


# STATE ROUTE 3023 (STATE HILL ROAD) SPRING TOWNSHIP AND WYOMISSING BOROUGH, BERKS COUNTY, PA



### LEGEND

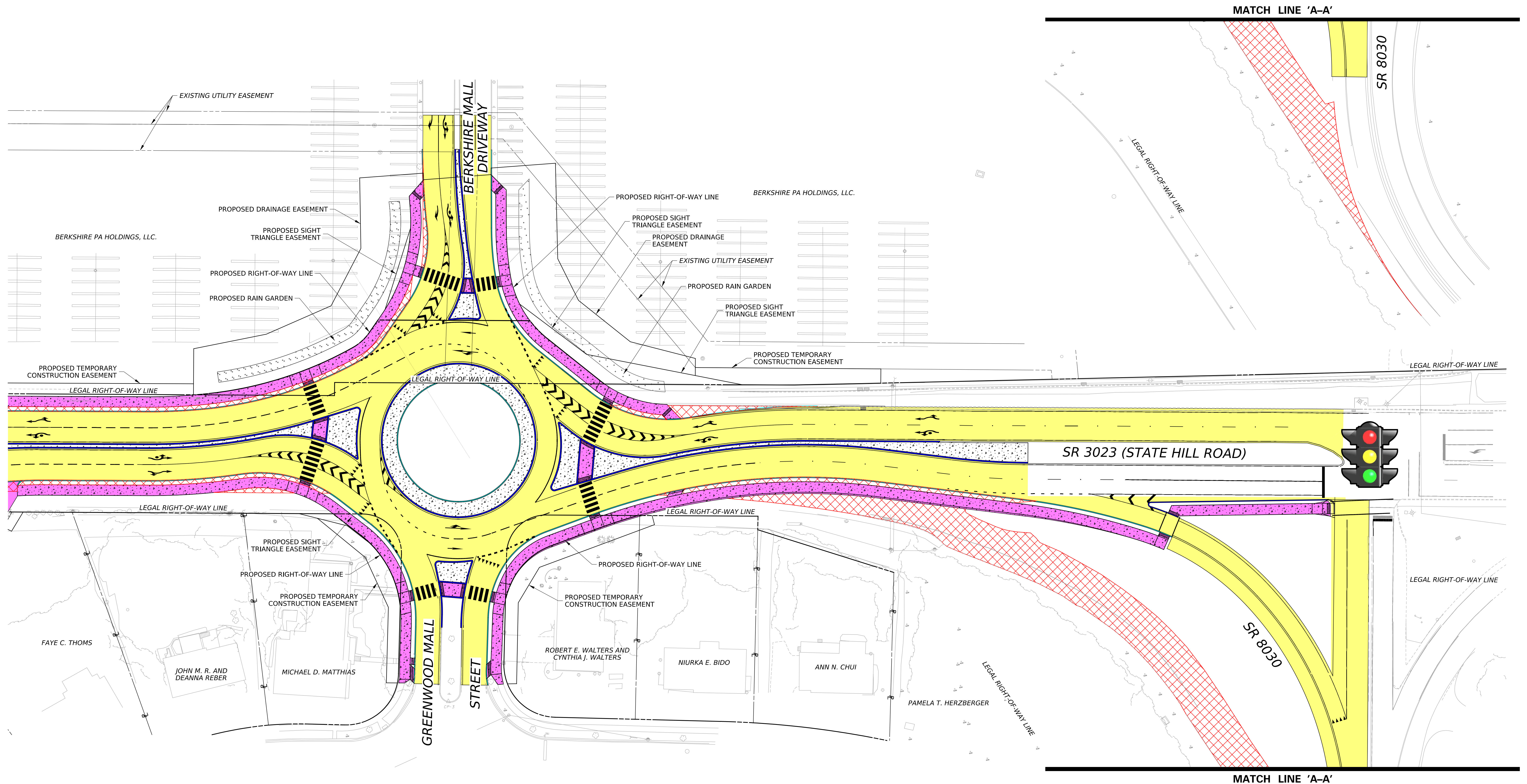

- |  |   |
|--|---|
| <span style="display: inline-block; width: 15px; height: 10px; background-color: yellow; border: 1px solid black;"></span> PROPOSED ROADWAY      | <span style="display: inline-block; width: 15px; height: 10px; background-color: lightgreen; border: 1px solid black;"></span> PROPOSED SIDEWALK  |
| <span style="display: inline-block; width: 15px; height: 10px; background-color: orange; border: 1px solid black;"></span> PROPOSED SHOULDER     | <span style="display: inline-block; width: 15px; height: 10px; background-color: pink; border: 1px solid black;"></span> PROPOSED DRIVEWAY APRON / SHARED USE PATH  |
| <span style="display: inline-block; width: 15px; height: 10px; background-color: blue; border: 1px solid black;"></span> PROPOSED MOUNTABLE CURB | <span style="display: inline-block; width: 15px; height: 10px; background-color: lightgrey; border: 1px solid black;"></span> PROPOSED CONCRETE   |
| <span style="display: inline-block; width: 15px; height: 10px; background-color: cyan; border: 1px solid black;"></span> PROPOSED CURB           | <span style="display: inline-block; width: 15px; height: 10px; background: repeating-linear-gradient(45deg, transparent, transparent 2px, black 2px, black 4px); border: 1px solid black;"></span> PAVEMENT REMOVAL |











**PRELIMINARY**

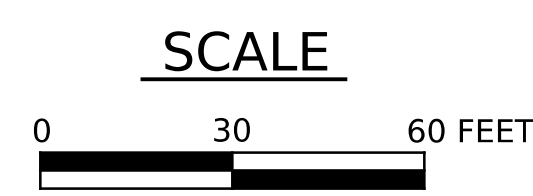


# STATE ROUTE 3023 (STATE HILL ROAD) SPRING TOWNSHIP AND WYOMISSING BOROUGH, BERKS COUNTY, PA



### LEGEND

- |   |                         |   |   |
|---|-------------------------|---|---|
|  | PROPOSED ROADWAY        |  | PROPOSED SIDEWALK                         |
|  | PROPOSED SHOULDER       |  | PROPOSED DRIVEWAY APRON / SHARED USE PATH |
|  | PROPOSED MOUNTABLE CURB |  | PROPOSED CONCRETE                         |
|  | PROPOSED CURB           |  | PAVEMENT REMOVAL                          |



**PRELIMINARY**

