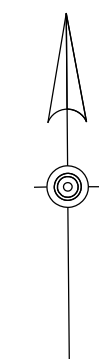


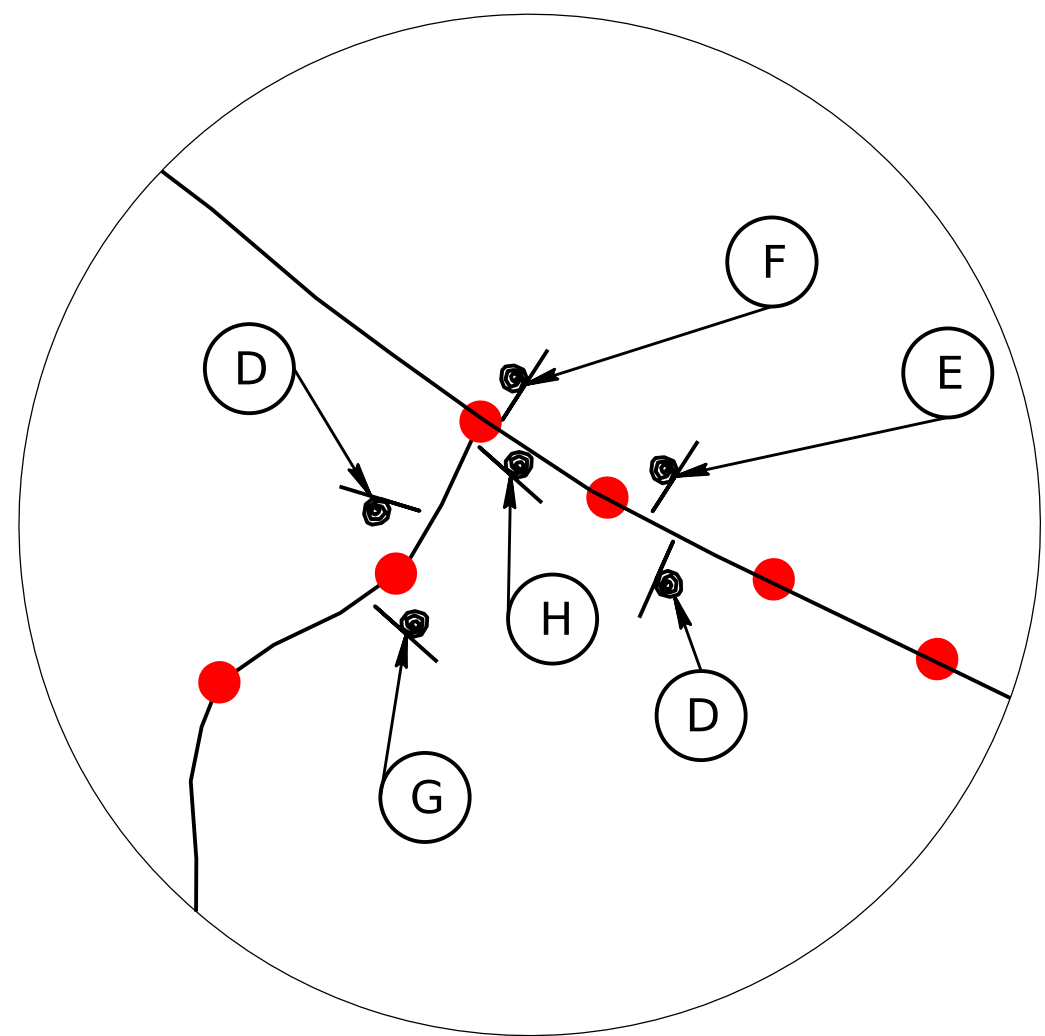
PLOTTED: \$\$\$\$\$\$

# TRAFFIC CONTROL PLAN

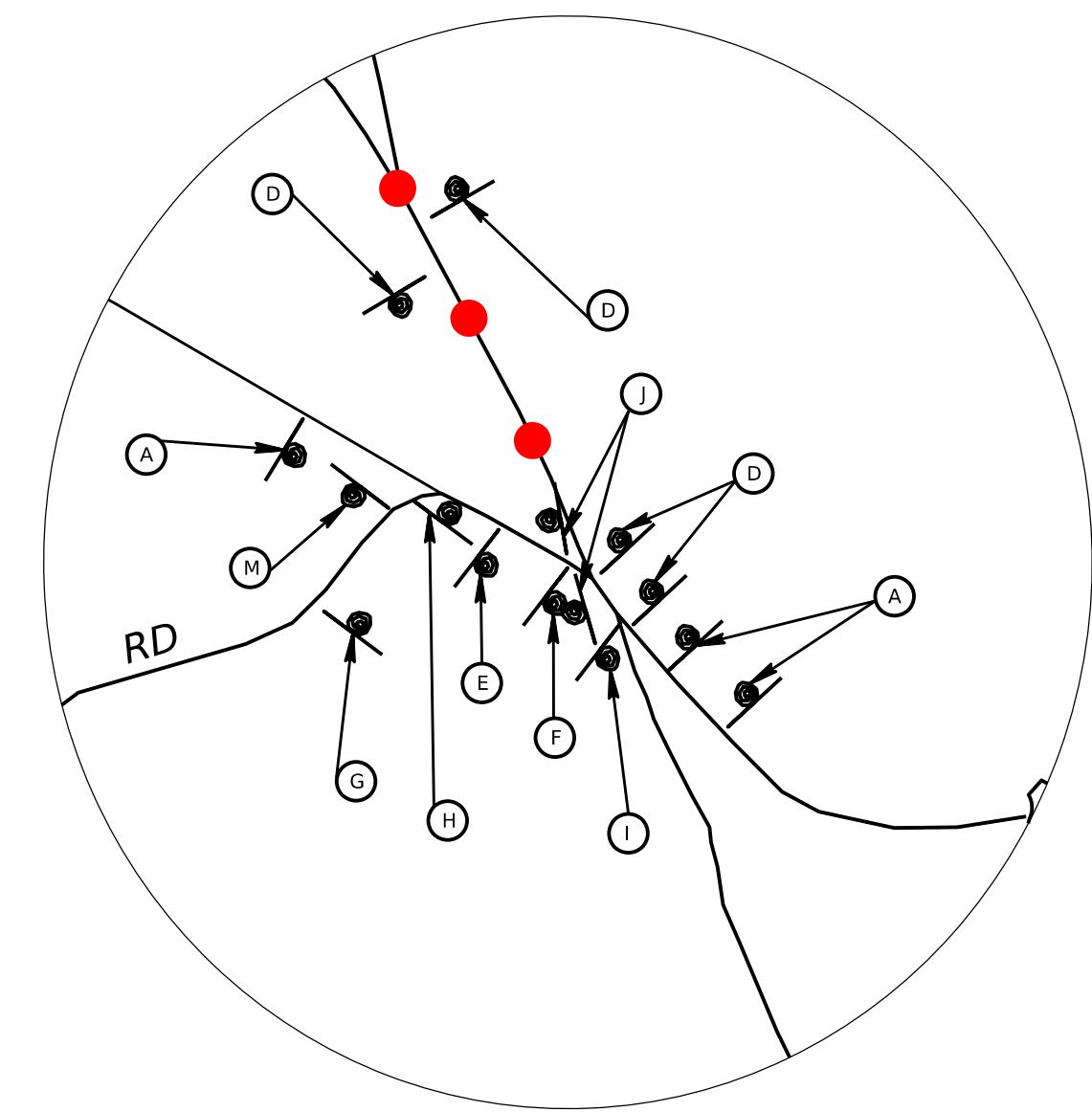
DISTRICT	COUNTY	ROUTE	SECTION	SHEET
4-0	PIKE	2009	BRG	1 OF 1
REV NO	REVISIONS			DATE BY APPD



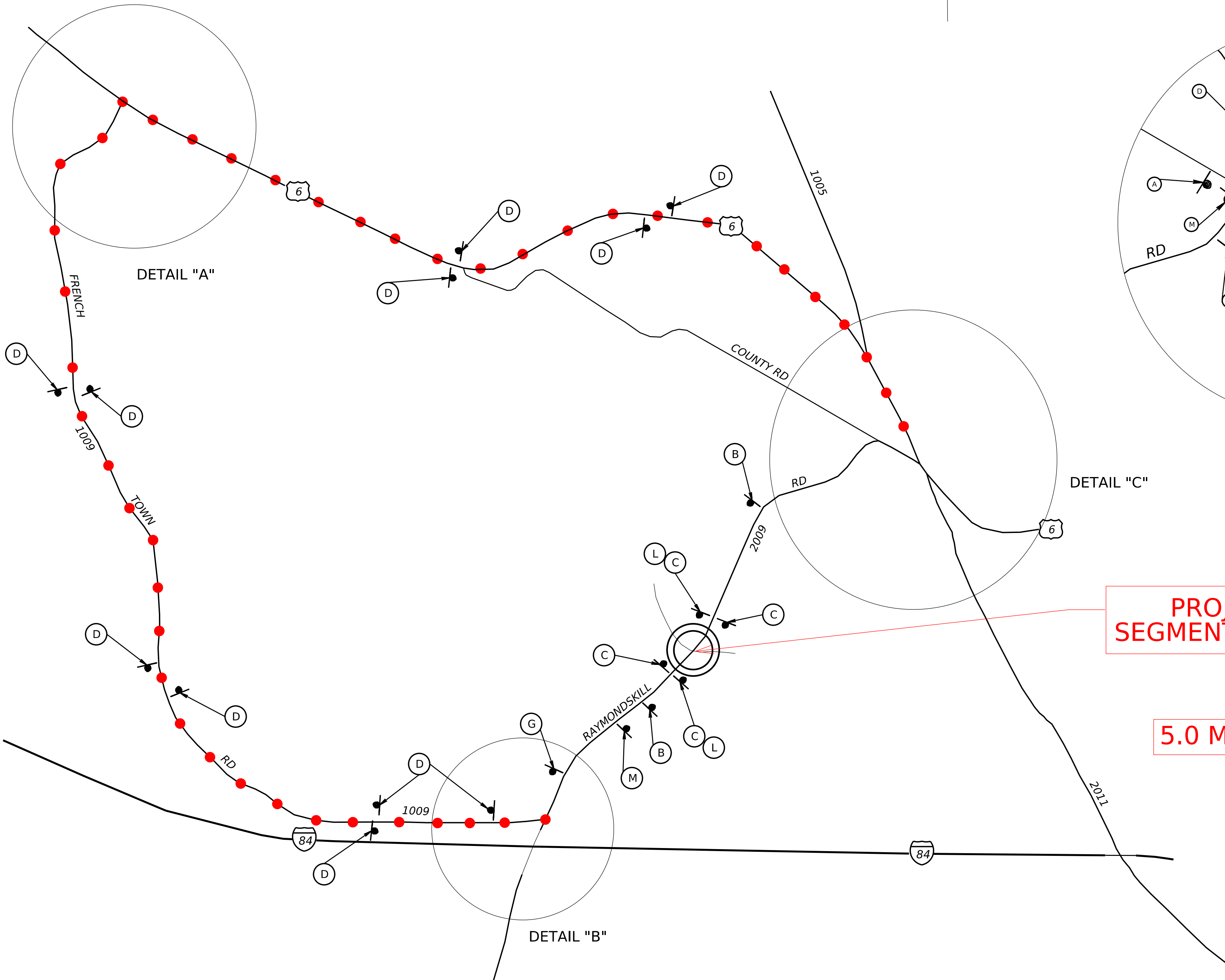
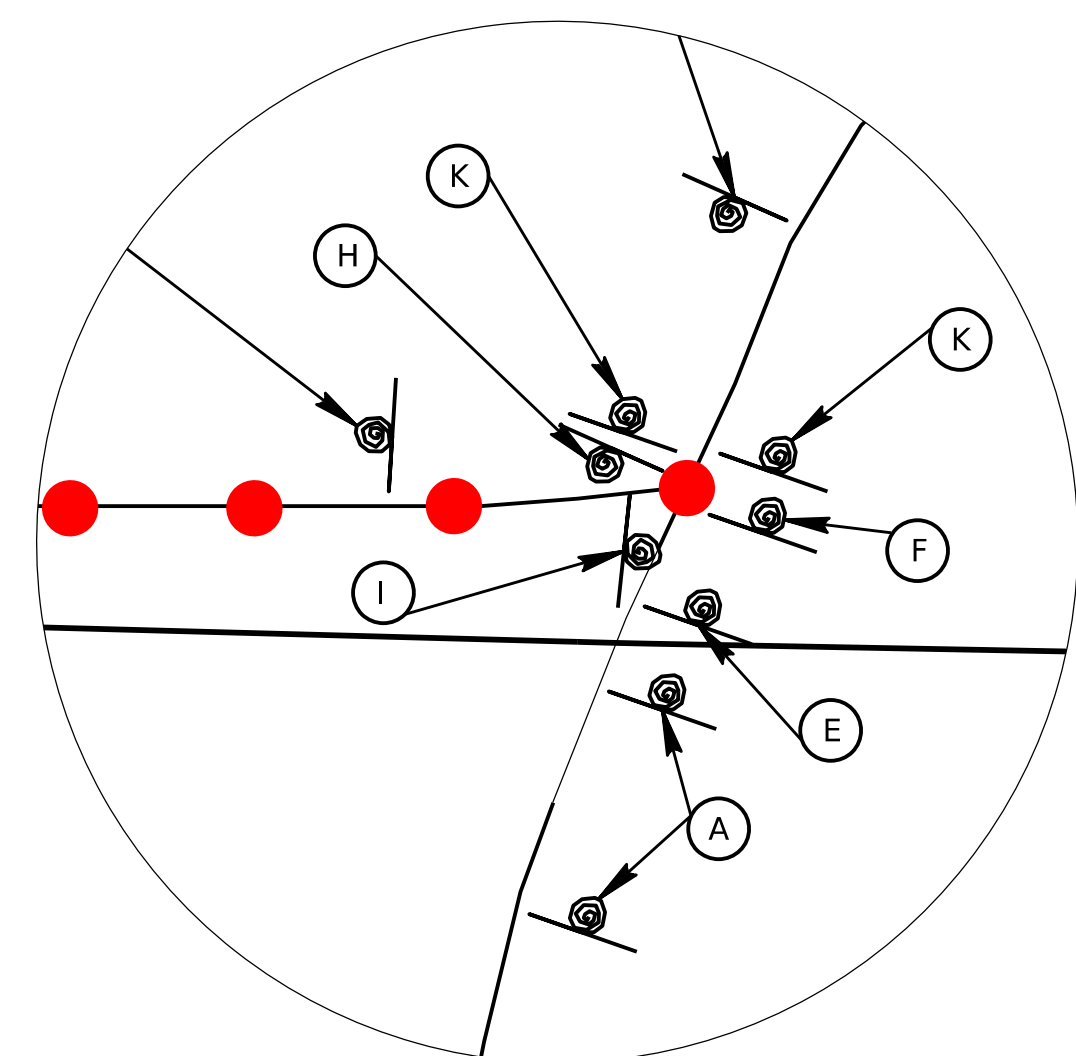
DETAIL "A"



DETAIL "C"



DETAIL "B"




PROJECT LOCATION  
SEGMENT 0190 OFFSET 0000

5.0 MILES DETOUR ROUTE

NOT TO SCALE

### LEGEND

- PROJECT LOCATION
- DETOUR ROUTE
- SIGN
- TYPE B LIGHT (AMBER)
- SIGN LETTER



RECOMMENDED \_\_\_\_\_ 20 \_\_\_\_\_  
 \_\_\_\_\_  
 DISTRICT TRAFFIC ENGINEER

**TRAFFIC CONTROL PLAN**