






**SR 0011, SECTIONS 114, 115 & 65E
SR 0487, SECTION 100
TOWN OF BLOOMSBURG
COLUMBIA COUNTY**

**PHASE 1: FERRY ROAD FULL CLOSURE.
CONSTRUCTION FROM FT. MCCLURE BLVD.
TO TOWN PARK VILLAGE.
TRAFFIC DETOURED USING FT. MCCLURE BLVD.
MARKET STREET AND SIXTH STREET.**

LEGEND

| | |
|---|---------------------------|
|  | FULL DEPTH RECONSTRUCTION |
|  | DETOUR ROUTE |
|  | TRUCK DETOUR |
|  | LOCAL ACCESS ONLY |
|  | DETOUR TRAFFIC FLOW |

NOTE: CONSTRUCT TOWN PARK VILLAGE IN HALF WIDTH AND WITH TEMP PAVEMENT. MAINTAIN ACCESS AT ALL TIMES.

NOT TO SCALE

TRAFFIC CONTROL - PHASE 1

File name: I:\Roadway\DIST-03\SR 0011\Sec 114-115\Project\Display\Boards\Bloombsburg Display.dwg Jun 06 2019 8:57am

**SR 0011, SECTIONS 114, 115 & 65E
SR 0487, SECTION 100
TOWN OF BLOOMSBURG
COLUMBIA COUNTY**

**PHASE 2: FERRY ROAD FULL CLOSURE.
CONSTRUCTION FROM TOWN PARK VILLAGE
TO KAWNEER DRIVE.
TRAFFIC DETOURED USING FT. MCCLURE BLVD.
MARKET STREET AND SIXTH STREET.**

LEGEND

| | |
|--|---------------------------|
| | FULL DEPTH RECONSTRUCTION |
| | DETOUR ROUTE |
| | TRUCK DETOUR |
| | LOCAL ACCESS ONLY |
| | DETOUR TRAFFIC FLOW |

NOTE: CONSTRUCT TOWN PARK VILLAGE AND KAWNEER DRIVES IN HALF WIDTH AND WITH TEMP PAVEMENT. MAINTAIN ACCESS AT ALL TIMES.

NOT TO SCALE

TRAFFIC CONTROL - PHASE 2

File name: I:\Roadway\DIST-03\SR 0011\Sec 114-115\Project Data\Public\Display\Boards\Bloombsburg Display.dwg Jun 06 2019 9:00am

**SR 0011, SECTIONS 114, 115 & 65E
SR 0487, SECTION 100
TOWN OF BLOOMSBURG
COLUMBIA COUNTY**

PHASE 3: FERRY ROAD/POPLAR ST. FULL CLOSURE. CONSTRUCTION FROM KAWNEER DRIVE THROUGH NINTH STREET INTERSECTION. TRAFFIC DETOURED USING FT. MCCLURE BLVD. MARKET STREET AND SIXTH STREET.

- LEGEND**
- FULL DEPTH RECONSTRUCTION
 - DETOUR ROUTE
 - TRUCK DETOUR
 - LOCAL ACCESS ONLY
 - DETOUR TRAFFIC FLOW

NOTE: CONSTRUCT TOWNHOMES AND KAWNEER DRIVES IN HALF WIDTH AND WITH TEMP PAVEMENT. MAINTAIN ACCESS AT ALL TIMES.

NOT TO SCALE

TRAFFIC CONTROL - PHASE 3

File name: I:\Roadway\DIST-03\SR 0011\Sec 114-115\Project Data\Public\Display\Boards\Bloombsburg Display.dwg Jun 06 2019 8:01am

**SR 0011, SECTIONS 114, 115 & 65E
SR 0487, SECTION 100
TOWN OF BLOOMSBURG
COLUMBIA COUNTY**

**PHASE 4: FERRY ROAD FULL CLOSURE.
CONSTRUCTION FROM WEST OF NINTH STREET
THROUGH EIGHTH STREET INTERSECTION.
TRAFFIC DETOURED USING FT. MCCLURE BLVD.
MARKET STREET AND SIXTH STREET.**

- LEGEND**
- FULL DEPTH RECONSTRUCTION
 - DETOUR ROUTE
 - TRUCK DETOUR
 - LOCAL ACCESS ONLY
 - DETOUR TRAFFIC FLOW

NOTE: CONSTRUCT TOWNHOMES
ACCESS DRIVE IN HALF WIDTH
AND WITH TEMP PAVEMENT.
MAINTAIN ACCESS AT ALL TIMES.

NOT TO SCALE

TRAFFIC CONTROL - PHASE 4

File name: I:\Roadway\DIST-03\SR 0011\Sec 114-115\Project\Display\Boards\Bloombsburg Display.dwg Jun 06 2019 8:01am

**SR 0011, SECTIONS 114, 115 & 65E
SR 0487, SECTION 100
TOWN OF BLOOMSBURG
COLUMBIA COUNTY**

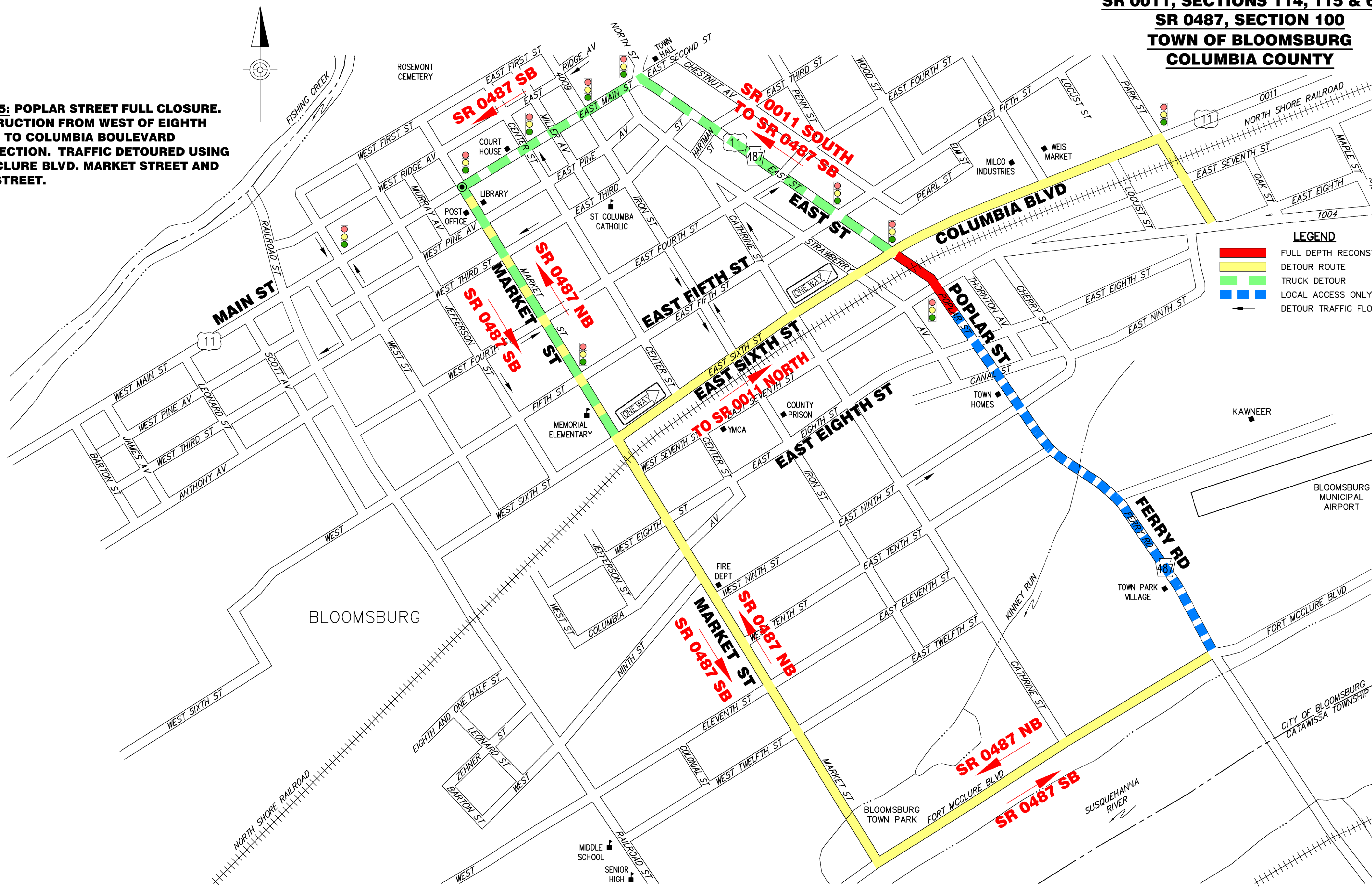
**PHASE 5: POPLAR STREET FULL CLOSURE.
CONSTRUCTION FROM WEST OF EIGHTH
STREET TO COLUMBIA BOULEVARD
INTERSECTION. TRAFFIC DETOURED USING
FT. MCCLURE BLVD. MARKET STREET AND
SIXTH STREET.**

- LEGEND**
- FULL DEPTH RECONSTRUCTION
 - DETOUR ROUTE
 - TRUCK DETOUR
 - LOCAL ACCESS ONLY
 - DETOUR TRAFFIC FLOW

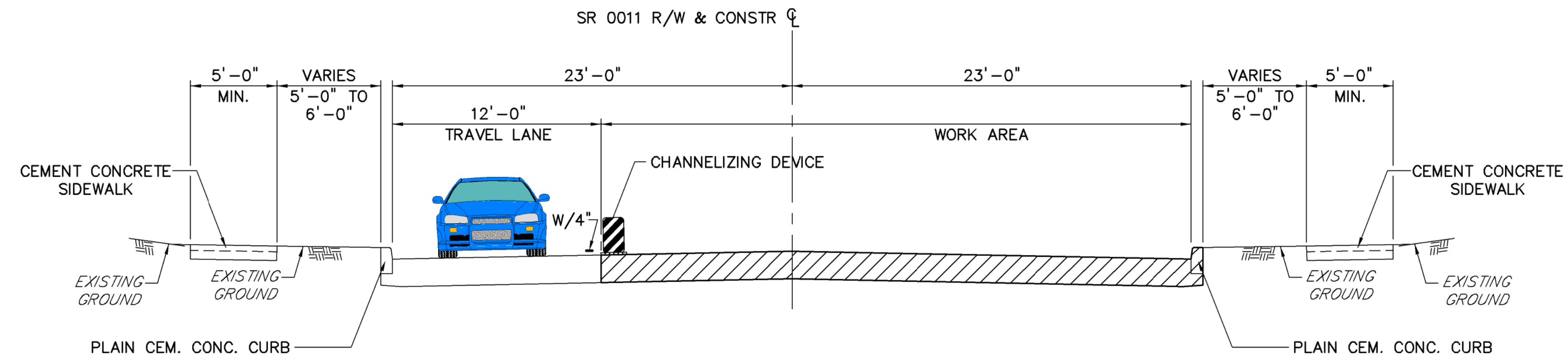
File name: I:\Roadway\DIST-03\SR 0011\Sec 114-115\Project\Display\Boards\Bloombsburg Display.dwg Jun 06 2019 9:02am

NOT TO SCALE

TRAFFIC CONTROL - PHASE 5



**SR 0011, SECTION 114
TOWN OF BLOOMSBURG
COLUMBIA COUNTY**

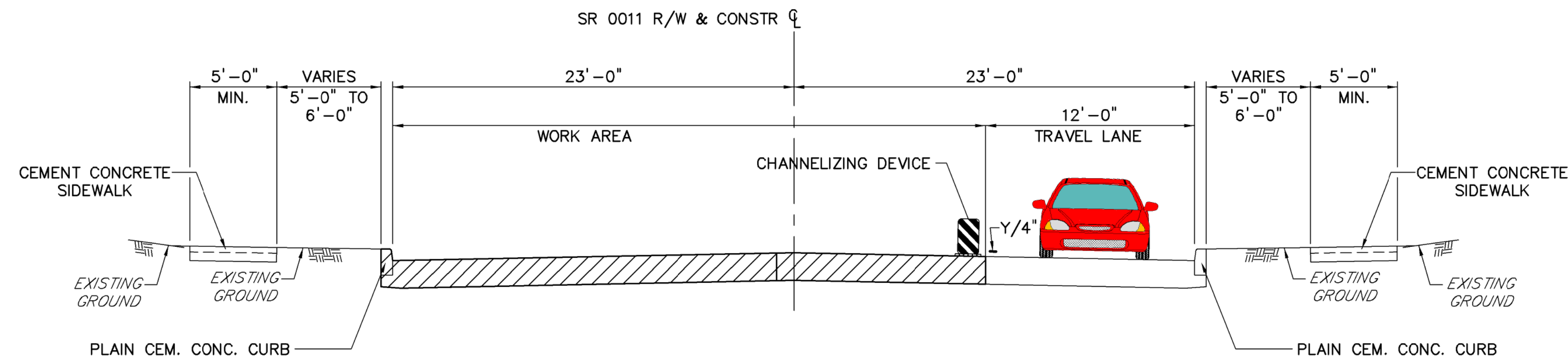


TRAFFIC CONTROL TYPICAL SECTION

EAST STREET
FROM MAIN STREET TO COLUMBIA BOULEVARD
NOT TO SCALE

LINE PAINTING LEGEND

W/4" - SOLID WHITE LINE/WIDTH
Y/4" - SOLID YELLOW LINE/WIDTH







TRAFFIC CONTROL TYPICAL SECTION

EAST STREET
FROM MAIN STREET TO COLUMBIA BOULEVARD
NOT TO SCALE

**SR 0011, SECTIONS 114, 115 & 65E
SR 0487, SECTION 100
TOWN OF BLOOMSBURG
COLUMBIA COUNTY**

**PHASE 6: EAST STREET HALF-WIDTH
CONSTRUCTION FROM COLUMBIA BOULEVARD
THROUGH 5TH STREET INTERSECTION.
SOUTHBOUND SR 0011 TRAFFIC MAINTAINED
ON EAST STREET
NORTHBOUND SR 0011 TRAFFIC DETOURED
USING MARKET STREET AND SIXTH STREET.**

LEGEND

| | |
|---|---------------------------|
|  | FULL DEPTH RECONSTRUCTION |
|  | DETOUR ROUTE |
|  | LOCAL ACCESS ONLY |
|  | DETOUR TRAFFIC FLOW |

NOT TO SCALE

TRAFFIC CONTROL - PHASE 6

File name: I:\Roadway\DIST-03\SR 0011\Sec. 114-115\Project Data\Public Officials Meeting\Plans Display\Boards\Bloombsburg Display.dwg, Jun 06, 2019, 9:03am

**SR 0011, SECTIONS 114, 115 & 65E
SR 0487, SECTION 100
TOWN OF BLOOMSBURG
COLUMBIA COUNTY**

**PHASE 7: EAST STREET HALF-WIDTH
CONSTRUCTION FROM WEST OF FIFTH STREET
THROUGH FOURTH STREET INTERSECTION.
SOUTHBOUND SR 0011 TRAFFIC MAINTAINED
ON EAST STREET
NORTHBOUND SR 0011 TRAFFIC DETOURED
USING MARKET STREET AND SIXTH STREET.**

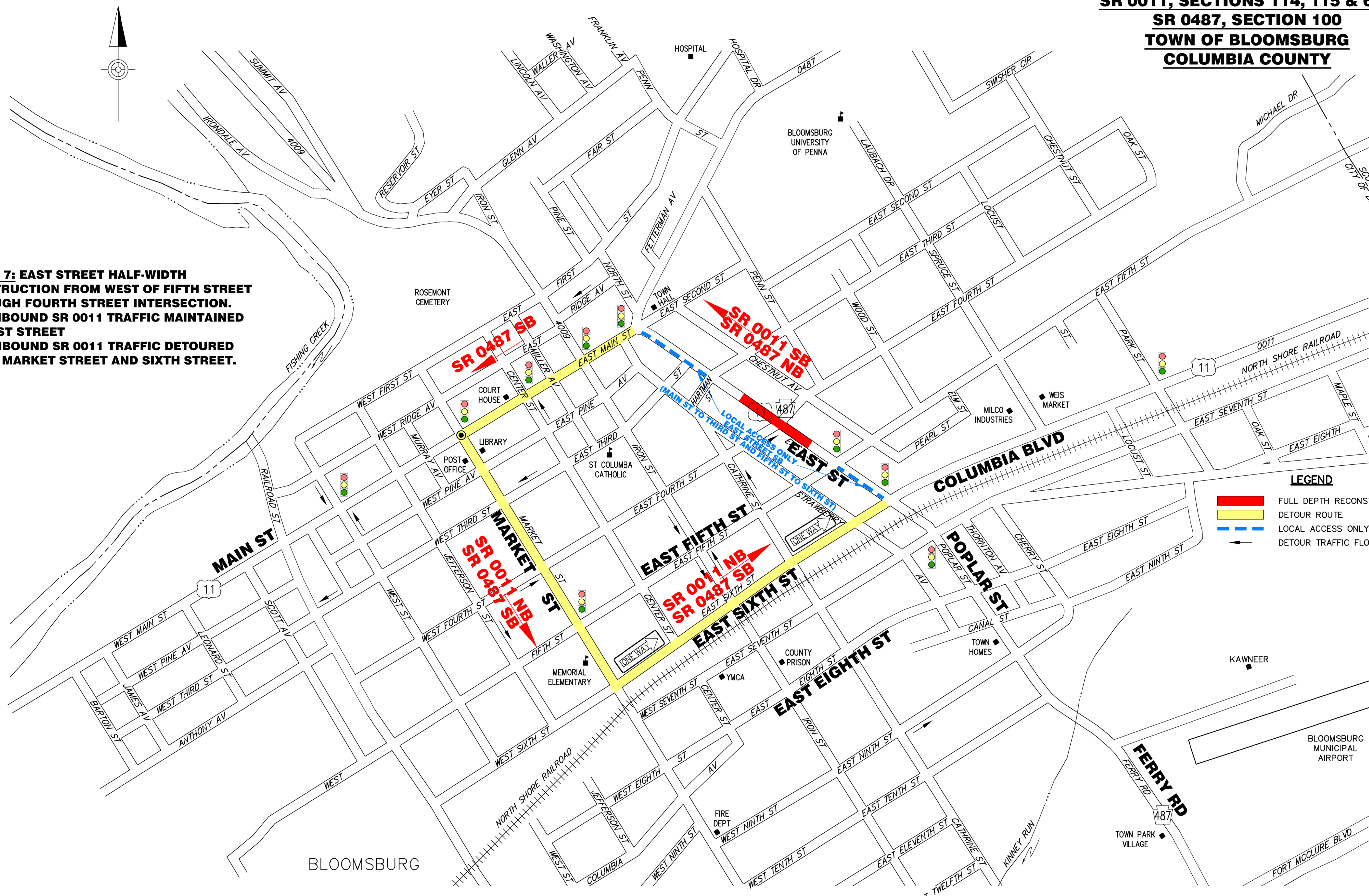
LEGEND

- FULL DEPTH RECONSTRUCTION
- DETOUR ROUTE
- LOCAL ACCESS ONLY
- DETOUR TRAFFIC FLOW

NOT TO SCALE

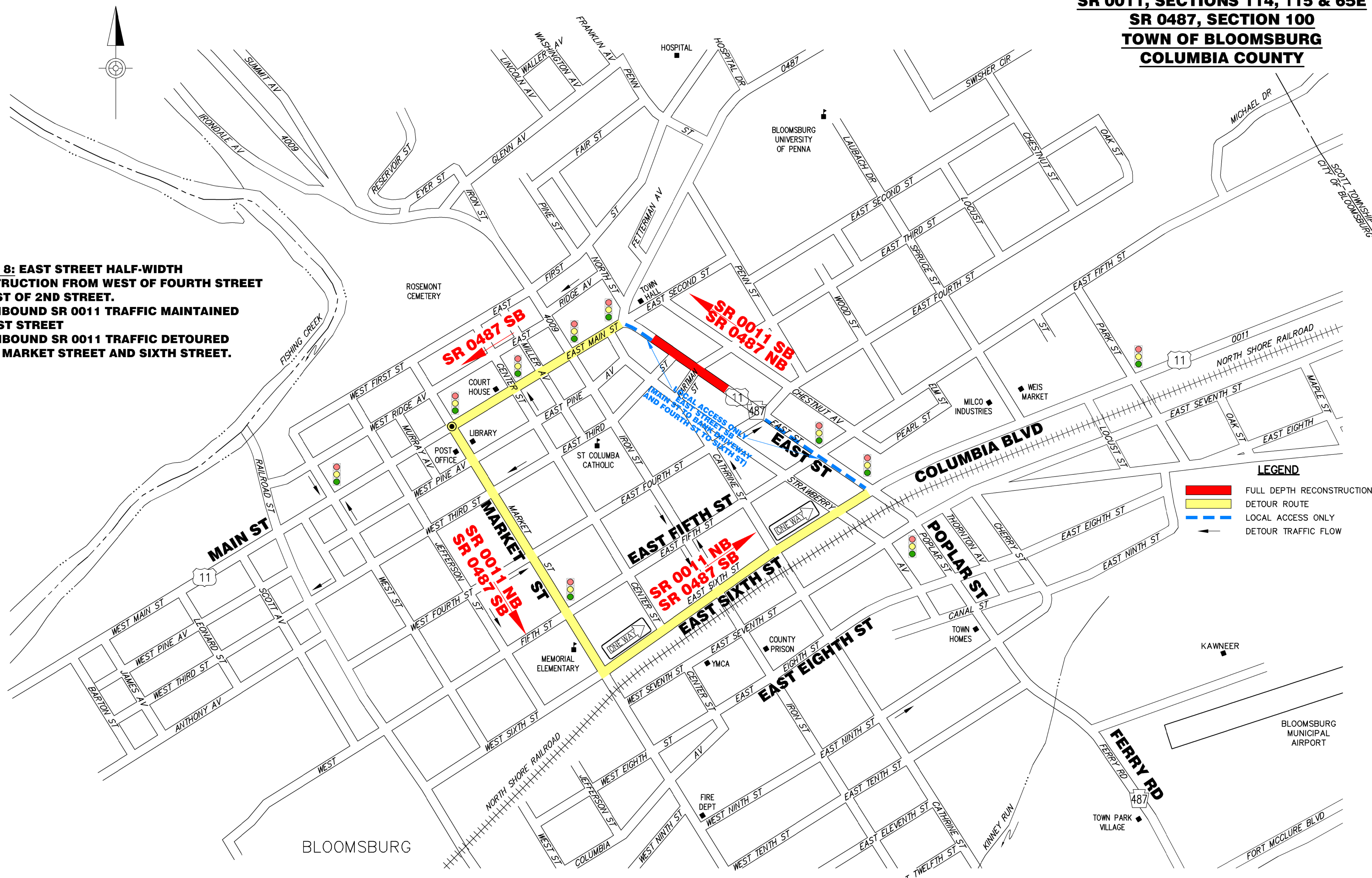
TRAFFIC CONTROL - PHASE 7

File name: I:\Roadway\DIST-03\SR 0011\Sec. 114-115\Project Data\Public Officials Meeting\Plans Display\Boards\BloomSBurg Display.dwg, Jun 06, 2019, 9:03am



**SR 0011, SECTIONS 114, 115 & 65E
SR 0487, SECTION 100
TOWN OF BLOOMSBURG
COLUMBIA COUNTY**

**PHASE 8: EAST STREET HALF-WIDTH
CONSTRUCTION FROM WEST OF FOURTH STREET
TO EAST OF 2ND STREET.
SOUTHBOUND SR 0011 TRAFFIC MAINTAINED
ON EAST STREET
NORTHBOUND SR 0011 TRAFFIC DETOURED
USING MARKET STREET AND SIXTH STREET.**



- LEGEND**
- FULL DEPTH RECONSTRUCTION
 - DETOUR ROUTE
 - LOCAL ACCESS ONLY
 - DETOUR TRAFFIC FLOW

NOT TO SCALE

TRAFFIC CONTROL - PHASE 8

File name: I:\Roadway\DIST-03\SR 0011\Sec. 114-115\Project Data\Public Officials Meeting\Plans Display\Boards\Bloomsburg Display.dwg, Jun 06, 2019, 9:04am