

Hazardous and Residual Wastes Technical Memorandum

for the

State College Area Connector Planning and Environmental Linkage (PEL) Study



MAY 24, 2021

Table of Contents

| | | |
|-----|-----------------------------|---|
| 1.0 | Introduction..... | 1 |
| 2.0 | Methods | 2 |
| 2.1 | Database Search | 2 |
| 2.2 | Agency Online Records | 2 |
| 2.3 | Visual Inspection..... | 3 |
| 3.0 | Results | 3 |
| 4.0 | Summary..... | 4 |
| 5.0 | Preparers | 4 |

List of Figures

Figure 1: Study Location

Figure 2: Potential Waste Sites

List of Tables

Table 1: Potential Waste Sites

List of Appendices

Appendix A: EDR Report

Appendix B: Online Agency Records

List of Acronyms

| | |
|----------|---|
| AST | Aboveground Storage Tank |
| AUL | Activity and Use Limitation |
| EDR | Environmental Data Resources |
| ESA | Environmental Site Assessment |
| GIS | Geographic Information System |
| I-99 | Interstate 99 |
| NEPA | National Environmental Policy Act |
| PA | Pennsylvania or Pennsylvania Route |
| PA DEP | Pennsylvania Department of Environmental Protection |
| PEL | Planning and Environmental Linkage |
| PennDOT | Pennsylvania Department of Transportation |
| PWSA | Preliminary Waste Site Assessment |
| SCAC | State College Area Connector |
| S.R. | State Route |
| UST | Underground Storage Tank |
| U.S. EPA | United States Environmental Protection Agency |

1.0 Introduction

The Planning and Environmental Linkage Study (PEL) for the State College Area Connector (SCAC) is intended to identify, evaluate, and recommend transportation improvements in the PEL Study Area for project delivery. The PEL process allows early planning-level decisions to be carried forward into future transportation projects so that National Environmental Policy Act (NEPA) requirements are connected and planning analyses and decisions are not revisited. To ensure that the PEL Study results can be used in future NEPA projects, the PEL investigations will meet standards established by NEPA regulations and guidance as well as use consistent NEPA terms (e.g., purpose and need, alternatives, affected environment, environmental consequences, etc.). The PEL Study Area is approximately 70-square miles, extends through the southern portion of Centre County, and includes all or parts of six municipalities: Centre Hall Borough and Potter, Spring, Harris, College, and Benner Townships. The study area includes key transportation routes that provide access to regional destinations and beyond via major transportation routes such as U.S. Route (U.S.) 322, Pennsylvania Route (PA) 144, PA 45, and Interstate 99 (I-99) which, in turn, provide access to nearby I-80. The initial data collection area is also shaped by the topography of the area. In general, the study area encompasses the southwestern portion of Penns Valley that extends between the Nittany Mountain to the north and the Seven Mountains area of the Tussey Mountain range to the south. The limits of the study area will be refined as the process advances.

This document is intended to identify the potential hazardous and residual waste site features within the PEL Study Area. A Preliminary Waste Site Assessment (PWSA) level of investigation is performed for large planning studies and uses a broad scope with a limited level of detail to identify potential areas with waste-related concerns. The information obtained during this level of study can then be incorporated into a Phase I Environmental Site Assessment (ESA) for future NEPA projects. The information obtained during this assessment, which included background research efforts and a visual inspection, is further described below.

2.0 Methods

The PWSA was completed to identify properties of concern and included a cursory review of readily available federal and state databases. The purpose of the records review is to obtain information to evaluate documented environmental concerns associated with the study area. Skelly and Loy has relied on the information obtained from these sources (listing review service and government agency online records) as being correct; however, Skelly and Loy assumes no responsibility for inaccuracies obtained from these sources. The information obtained from the records review is summarized in Table 1 and the identified potential waste sites are located on Figure 2. The information evaluated as part of this PWSA are further detailed below.

2.1 Database Search

The environmental lists reviewed for the study area included available United States Environmental Protection Agency (U.S. EPA) Region III databases and Pennsylvania Department of Environmental Protection (PA DEP) databases. This information was obtained from the Environmental Data Resources, Inc. (EDR) Report. This search included the federal and state databases listed in Pennsylvania Department of Transportation (PennDOT) Publication 281 (May 2019), "Waste Site Evaluation Procedures Handbook, The Transportation Project Development Process", Appendix D, Phase I Site Assessment Checklist, as well as numerous other databases provided by EDR. A copy of the EDR report is included in Appendix A.

2.2 Agency Online Records

The PA DEP Activity and Use Limitation (AUL) Registry (<https://gis.dep.pa.gov/pa-aul/AulMap.html>) and the PA DEP Environmental Assessment Search Tool (<https://www.depgis.state.pa.us/esaSearch/>) websites were also reviewed. Two AULs and several additional potential waste sites were identified within and immediately surrounding the study area. Copies of the online records are included in Appendix B.

2.3 Visual Inspection

In conjunction with the background research efforts, a visual inspection of the PEL Study Area was completed on November 23 and December 2, 2020. This visual inspection included a “windshield survey” from accessible roads throughout the study area and focused on sites with the following potential areas of concern: underground storage tanks (USTs); aboveground storage tanks (ASTs); commercial/industrial land uses that involve the storage, handling, and disposal of hazardous substances and/or petroleum products; railroad tracks; waste disposal areas; stained soils, gravel, or pavement; air emission sources; collection ponds/pits/lagoons; discolored water/seeps/discharges; and stressed vegetation. In addition to the potential waste sites identified from background research efforts, additional potential waste sites were identified during the field assessment and these sites are also summarized in Table 1 and included on Figure 2: Potential Waste Sites.

The Route 322/144/45 Corridors Data Refresh Project (2019 Data Refresh Report, April 2019) did not include compilation of any additional waste site data so is not referenced in this technical memorandum as a source of data. Previous GIS data for waste sites and quarries were compiled in 2004 for the study area. However, given the passage of time, a new review of updated federal and state databases and online records was conducted.

3.0 Results

Based on the information obtained during the PWSA, a total of 207 potential waste sites were identified, including 199 potential waste sites within the study area and 8 potential waste sites in the area immediately surrounding the study area. These eight sites included leaking underground storage tank sites, landfills, and voluntary cleanup program sites, all which have the potential to impact the study area. These 207 potential waste sites are summarized in Table 1 and are also included on Figure 2: Potential Waste Sites.

4.0 Summary

Of the 207 potential waste sites, approximately 36 were identified as having current, previous or suspected USTs; 46 sites were identified as being automotive repair related; 9 sites were spills; 7 were cemeteries; 7 were landfills, dumps or junkyards; 3 were electrical substations/compressor stations; 2 were railroads; and 1 was an airport. The remaining 96 sites were identified as commercial properties/businesses that have the potential for using hazardous materials, generating hazardous wastes, unknown hazardous material and/or waste handling practices, or previous unknown business uses. The list of potential waste sites should be re-evaluated for those waste sites that may extend into or adjoin the project area of an alternative for any future NEPA project resulting from this PEL Study. This re-evaluation will determine which sites would potentially be impacted by proposed transportation improvements. Further investigations involving a Phase I ESA level of study should then be completed.

Additionally, numerous structures were noted in the study area during the visual inspection and included both residential and commercial structures, bridges, and billboards. These structures, along with any buildings to be demolished in association with any future transportation projects, should be inspected for asbestos-containing materials prior to demolition activities. Utilities (electrical lines and transformers, natural gas lines, sewer, and water) were not evaluated as part of this assessment nor were residential properties with the potential for heating oil tanks.

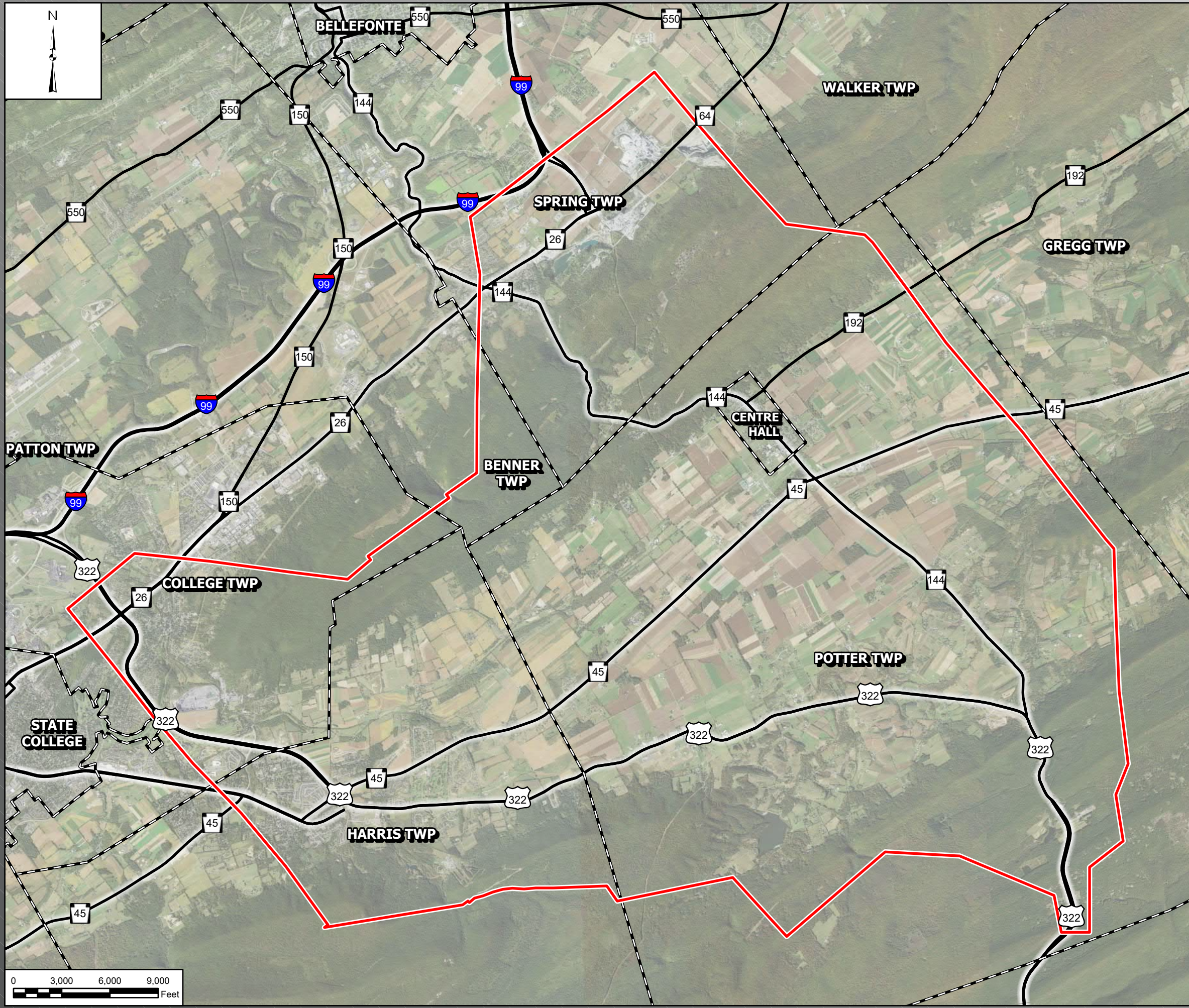
5.0 Preparers

Jessica M. Gumbert, Field Technician, Skelly and Loy, Inc., *A Terracon Company*

Tonya C. Manley, Field Scientist, Skelly and Loy, Inc., *A Terracon Company*

Lauren D. Tilley, Project Scientist, Skelly and Loy, Inc., *A Terracon Company*

FIGURES



LEGEND

- PEL Study Area
- Municipal Boundaries



INDEX MAP



May 2021

State College Area Connector PEL Study

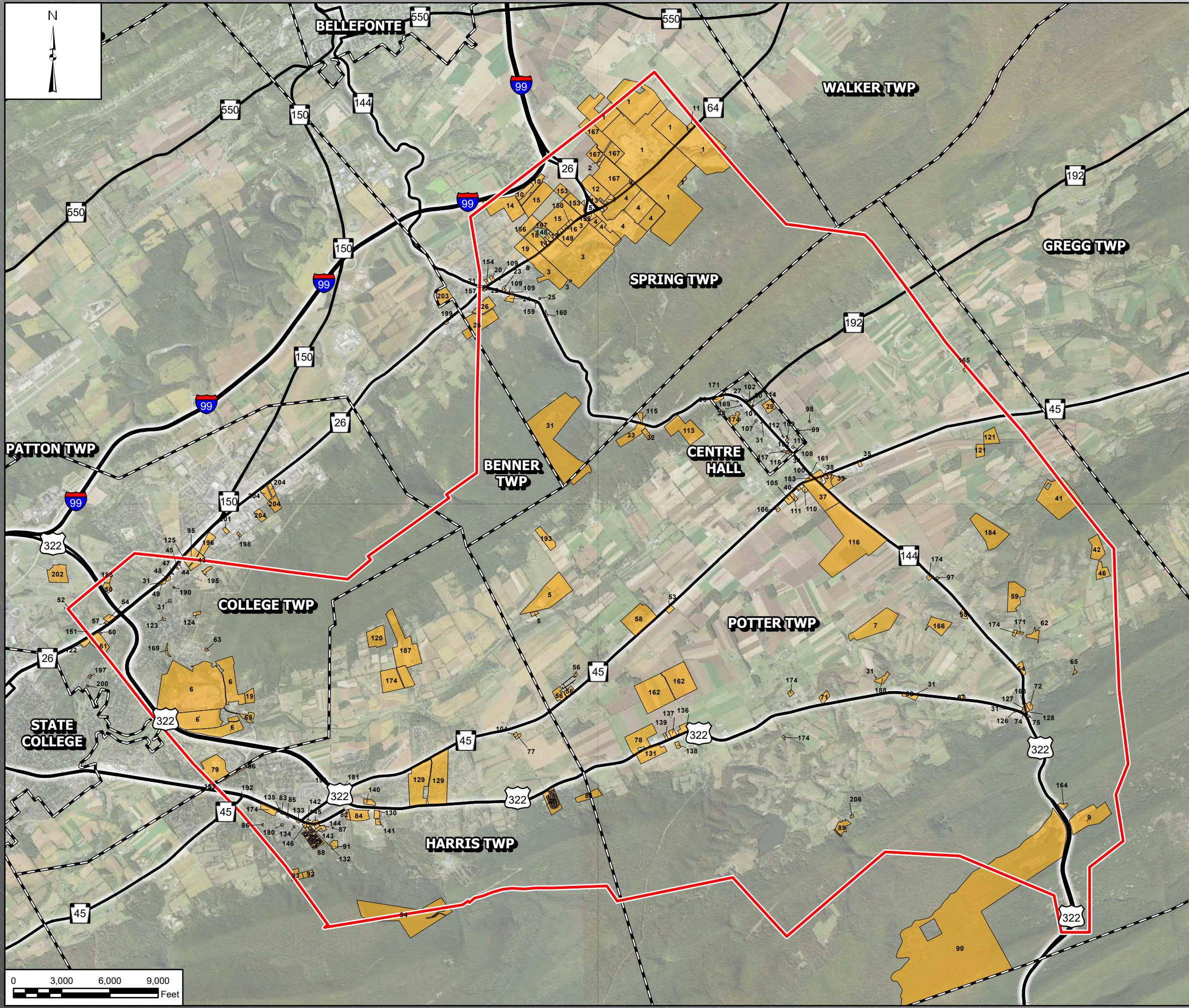
STUDY LOCATION

CENTRE HALL BOROUGH, BENNER, COLLEGE, HARRIS, POTTER, AND SPRING TOWNSHIPS
CENTRE COUNTY, PENNSYLVANIA

Figure 1

1 Inch = 6,000 Feet

dtmemealy 4/28/2021 12:02 PM



LEGEND

- PEL Study Area
- Municipal Boundaries
- # Potential Waste Sites



INDEX MAP



May 2021

State College Area Connector PEL Study **POTENTIAL WASTE SITES**

CENTRE HALL BOROUGH, BENNER, COLLEGE,
HARRIS, POTTER, AND SPRING TOWNSHIPS
CENTRE COUNTY, PENNSYLVANIA

Figure 2

1 Inch = 6,000 Feet

dtm:emely 3/3/2021 4:11 PM

TABLE

Table 1: Potential Waste Sites

| WASTE SITE ID | EDR MAP ID NO. | FACILITY NAME | ADDRESS | MUNICIPALITY | POTENTIAL CONCERN* | |
|----------------------|-----------------------|--------------------------------------|-------------------------|-------------------------|---|-----------------------|
| 1 | A1, A2 | Pleasant Gap Mine and Mill | 568 Garbrick Road | Bellefonte | Database: MINES MRS | |
| | C6, C7, C8, | Gentzel Quarry | 980 East College Avenue | Pleasant Gap | Database: ABANDONED MINES, RGA LUST, ARCHIVE UST, LUST, AIRS Online Records: PA DEP Env Assessment Tool - Inactive Storage Tanks | |
| | D10 | Graymont Industries | 965 East College Avenue | Bellefonte | Database: FINDS, ICIS, ECHO | |
| | D11 | Graymont (Pa) Inc. | | Pleasant Gap | Database: US MINES | |
| | D12, D14, D16, D22 | Graymont Pa Inc. Pleasant Gap Plant | | Bellefonte | Database: RCRA-VSQG, AIRS, TSCA, FINDS, ICIS, ECHO | |
| | D13 | Graybec Lime | | Bellefonte | Database: VCP | |
| | D15 | Graymont Diesel Fuel Cleanup | | Pleasant Gap | Database: VCP | |
| | D17 | Graymont Industries Pleasant Gap | | Pleasant Gap | Database: TSCA Online Records: PA DEP Env Assessment Tool - Land Recycling Program | |
| | D18 | Graymont (Pa) Inc. Pleasant Gap | | Pleasant Gap | Database: US MINES | |
| | D19 | Pleasant Gap Plt | | Pleasant Gap | Database: AST, ARCHIVE AST, ARCHIVE UST, UST Online Records: PA DEP Env Assessment Tool - Active Storage Tanks | |
| | 74 | Pleasant Gap Quarry No. 2 | | No address provided | Bellefonte | Database: MINES MRS |
| | D20 | Proposed Bagging & Palletizing Plant | | 965 East College Avenue | Spring, Township Of | Database: FINDS, ECHO |
| | 23 | Graymont-PA | Route 64 | Bellefonte | Database: VCP, ACT 2-DEED | |
| | 34 | Sand Road Pit Quarry | 276 Hoofbeats Lane | Bellefonte | Database: FINDS, ECHO | |

Table 1: Potential Waste Sites

| WASTE SITE ID | EDR MAP ID NO. | FACILITY NAME | ADDRESS | MUNICIPALITY | POTENTIAL CONCERN* |
|----------------------|-----------------------|-------------------------------------|-------------------------|----------------------------------|-------------------------------------|
| | K49, K50 | Brooks Quarry (Pleasant Gap Quarry) | 711 East College Avenue | Pleasant Gap | Database: ECHO, FINDS |
| | BQ298 | Graybec Lime | 710 Airport Road | Pleasant Gap | Database: ACT 2-DEED |
| | BQ299, BQ300 | Pleasant Gap Wash Plant #11 | 680 Airport Road | Bellefonte | Database: ABANDONED MINES, US MINES |
| 2 | F30, F31 | Agway, Inc. | 522 Feidler Road | Bellefonte | Database: FINDS, FTTS, HIST FTTS |
| | E24, E25 | Growmark Fs, LLC | 552 Fiedler Road | | Database: FINDS, SSTS |
| | E26 | Growmark Fs, Inc. | | | Database: SSTS |
| | E27 | Growmark Fs Bellefonte | | | Database: AST |
| | E28 | Growmark Fs Spring Twp Cleanup | | | Database: ACT 2-DEED |
| | E29 | | | | Database: VCP, ARCHIVE AST, AUL |
| 3 | 93 | Whiterock Quarry | | 214 On The Hill Road | Pleasant Gap |
| | V89, V90 | White Rock Quarry and Mill | No address provided | Bellefonte | Database: MINES MRS |
| | T79 | Glenn O. Hawbaker | 450 East College Avenue | Pleasant Gap | Database: RCRA NonGen / NLR |
| | T80, T82 | Gentzel Quarry | | Bellefonte | Database: US MINES, ABANDONED MINES |
| | T81, T83 | Glenn O. Hawbaker Pleasant Gap Shop | | Database: FINDS, ECHO, RCRA-VSQQ | |
| | 84 | Pleasant Gap Rail Facility | State Route 26 Highway | Pleasant Gap | Database: FINDS, ECHO |
| 4 | P68, P69 | Gentzel Quarry | 455 East College Avenue | Pleasant Gap | Database: FINDS, ECHO |
| | Q70 | Central Valley Asphalt | RR 5 Box 428 PO Box 135 | | Database: RCRA-SQG, FINDS |
| | N63 | Kolberg 4250 Impactor S/N 406687 | 118 Bedrock Lane | Bellefonte | Database: US MINES |

Table 1: Potential Waste Sites

| WASTE SITE ID | EDR MAP ID NO. | FACILITY NAME | ADDRESS | MUNICIPALITY | POTENTIAL CONCERN* |
|----------------------|-----------------------|---|------------------------------|---------------------|---|
| | N64 | Pleasant Gap Aggregate Plant #2 | | Pleasant Gap | Database: US MINES |
| | 65 | White Rock No. 2 Quarry | 148 Bedrock Lane | | Database: FINDS, ECHO |
| | 62 | Central Valley Aggregates | HC 26 & HC 64 | Bellefonte | Database: AST, ARCHIVE AST, ARCHIVE UST, UST Online Records: PA DEP Env Assessment Tool - Land Recycling Program |
| | 75, N61, 51 | Glenn O. Hawbaker Inc. | S.R. 0064 CVS Plant | | Database: ICIS, US MINES, AIRS |
| | G32, G33 | Glenn O. Hawbaker / Crushing & Asphalt Plant S.R.0064 | S.R. 0064 Crushing Plant | | Database: FINDS, US AIRS, ICIS, AIRS |
| 5 | AP189, AP190 | Black Hawk Quarry and Mill | 1854 Upper Brush Valley Road | Centre Hall | Database: MINES MRS |
| | 191 | Black Hawk Quarry | 371 Rimmey Road | | Database: FINDS, ECHO |
| | 230 | Blackhawk Quarry | 1401 Brush Valley Road | | Database: ABANDONED MINES |
| 6 | AY234, AY235 | Hanson Aggregates PA / Oak Hall Quarry Plant 141 | S.R. 3010 Neidigh Quarry | Oak Hall | Database: AIRS, FINDS, US AIRS, ICIS, ECHO |
| | 224 | Hanson Aggregates Pennsylvania LLC | No address provided | Boalsburg | Database: US MINES |
| | AX225, AX228 | Oak Hall Quarry | 850 Boalsburg Road | | Database: FINDS, ECHO, US MINES |
| | AX226 | HRI Inc. | | | Database: ARCHIVE AST Online Records: PA DEP Env Assessment Tool - Active Storage Tanks |
| | AX227 | Imbt, Herbert R Inc. - Plant 1 & Plant 41 | | | Database: RCRA-SQG, FINDS, ECHO |
| | 236 | Neidig Brothers Quarry | | | Road 871 |

Table 1: Potential Waste Sites

| WASTE SITE ID | EDR MAP ID NO. | FACILITY NAME | ADDRESS | MUNICIPALITY | POTENTIAL CONCERN* |
|----------------------|-----------------------|-----------------------------------|--------------------------|---------------------|--|
| | 232 | HRI Inc. / Oak Hall HMA Plant | S.R. 3010 | Oak Hall | Database: AIRS |
| | AX229 | HRI Inc. Neidigh Quarry | 850 Boalsburg Road | Boalsburg | Database: ARCHIVE AST, UST |
| | BC249, BC250 | Neidigh Bros Limestone Co. Quarry | No address provided | State College | Database: MINES MRS |
| | 252 | Oakhall Quarry & Plant No. 46 | No address provided | | Database: MINES MRS |
| 7 | 192 | Centre Airpark | 387 Airport Road | Centre Hall | Database: FINDS |
| 8 | U85, U86, 91 | Donald Thrush Prop | 136 Harrison Road | Spring Mills | Database: UNREG LTANKS, VCP, ACT 2-DEED |
| 9 | 278 | Penn Nursery & Wood Shop | RR 1 Box 127 | Spring Mills | Database: SHWS, ARCHIVE AST |
| 10 | H36, H38, H42 | Supelco / Bellefonte Plant | 595 North Harrison Road | Bellefonte | Database: AIRS, FINDS, SSTS, US AIRS, ICIS, MANIFEST, ASBESTOS, ECHO |
| | H37, H40 | Supelco | | | Database: SSTS, TRIS, PADS, RCRS-LQG |
| | H41 | Supelco No Exposure | | | Database: NPDES |
| | H43 | Supelco - Bellefonte Pa USA | | | Database: MANIFEST |
| | H39, H44, S76 | Supelco Inc. | | | Database: MANIFEST, VCP, ICIS, MLTS Online Records: PA DEP Env Assessment Tool - Land Recycling Program |
| 11 | B3, B4 | Eby Paving & Asphalt | 1001 East College Avenue | Bellefonte | Database: ARCHIVE UST, AST, AIRS Online Records: PA DEP Env Assessment Tool - Active Storage Tanks |
| 12 | I45, I46 | RW Bird Trucking | 701 East College Avenue | Pleasant Gap | Database: RGA LUST, ARCHIVE AST, ARCHIVE UST, LUST, UST |
| 13 | J47 | LB Smith, Inc. | | Bellefonte | Database: FINDS, RCRA-VSQG, ECHO |

Table 1: Potential Waste Sites

| WASTE SITE ID | EDR MAP ID NO. | FACILITY NAME | ADDRESS | MUNICIPALITY | POTENTIAL CONCERN* |
|----------------------|-----------------------|--|-------------------------|---------------------|---|
| | J48, 52 | LB Smith Bellefonte | 689 East College Avenue | Pleasant Gap | Database: VCP, ACT 2-DEED |
| | -- | Komatsu | | | Online Records: PA DEP Env Assessment Tool - Land Recycling Program Field Assessment: Large equipment rental and repair facility |
| 14 | L53 | Centre City Vo-Tech | 540 North Harrison Road | Pleasant Gap | Database: MANIFEST |
| | L54, L57 | Centre County Area Vocational/Technical School | | | Database: RCRA-SQG, FINDS, US AIRS, ECHO, MANIFEST, ARCHIVE UST |
| | L55, L56 | New Medical Sciences Building-Central Pa Institute of Science and Technology | | | Online Records: PA DEP Env Assessment Tool - Inactive Storage Tanks |
| | -- | Glenn O. Hawbaker Transportation Training Center | | | Database: ECHO, FINDS Field Assessment: Large commercial operation with truck bays and docks |
| 15 | 35 | Dominion Transportation - Centre Station | 570 Witherite Road | Pleasant Gap | Database: MANIFEST |
| | M58 | Dominion Transportation Inc. / Centre Compressor Station - Spring Township Plant | 670 Witherite Road | | Database: US AIRS, ICIS |
| | M59 | Dominion Transportation Inc. Centre Compressor Station | | | Database: RCRA-SQG, FINDS, ECHO |
| | M60 | Centre Relay Compressor Station | | | Database: MANIFEST, AIRS, NPDES |

Table 1: Potential Waste Sites

| WASTE SITE ID | EDR MAP ID NO. | FACILITY NAME | ADDRESS | MUNICIPALITY | POTENTIAL CONCERN* |
|----------------------|-----------------------|--|---|---------------------|---|
| 16 | O66, O67 | Suburban Propane / Former Pleasant Gap Propane | West College Avenue and Route 26 | Pleasant Gap | Database: FINDS, RMP, AST, ARCHIVE AST, LUST Online Records: PA DEP Env Assessment Tool - Active Storage Tanks |
| 17 | Q71 | Penoco, Inc. | 485 East College Avenue | Pleasant Gap | Database: FINDS, ICIS |
| 18 | R72, R73 | Bellefonte Arc | 405 East College Avenue | Bellefonte | Database: FINDS, ECHO, RCRA-VSQG |
| 19 | -- | ABC Supply Company | 121 North Harrison Road | Pleasant Gap | Field Assessment: Large commercial structure with large overhead garage doors; retailer of roofing materials, siding, windows and gutters |
| | -- | Junk Yard | 121 North Harrison Road | Pleasant Gap | Field Assessment: Numerous junk cars observed |
| | U87 | Fullington School Bus | 117 North Harrison Road | Pleasant Gap | Database: AST Online Records: PA DEP Env Assessment Tool - Active Storage Tanks |
| | U88 | Beavertown Block Pleasant Gap | 120 Harrison Road and 117 Beavertown Road | | Database: UNREG LTANKS |
| | S77, S78 | Beavertown Block Co | 121 North Harrison Road | | Database: RGA LUST, ARCHIVE UST, LUST Online Records: PA DEP Env Assessment Tool - Inactive Storage Tanks |
| 20 | 92 | Rays Tire Svc Prop | 141 East College Avenue | Pleasant Gap | Database: ARCHIVE UST Online Records: PA DEP Env Assessment Tool - Inactive Storage Tanks |
| 21 | W94, W95 | Uni Mart 04066 | 105 North Main Street | Pleasant Gap | Database: ARCHIVE UST, LUST, RGA LUST |

Table 1: Potential Waste Sites

| WASTE SITE ID | EDR MAP ID NO. | FACILITY NAME | ADDRESS | MUNICIPALITY | POTENTIAL CONCERN* |
|---------------|------------------|---|---------------------------------|--------------|---|
| | | | | | Online Records: PA DEP Env Assessment Tool - Inactive Storage Tanks |
| 22 | W96 | Uni-Marts LLC | 106 West College Avenue | Bellefonte | Database: EDR Hist Auto |
| | W97 | Uni Mart 4166 Pleasant Gap Pa | | Pleasant Gap | Database: UST |
| 23 | X99, X100 | Pleasant Gap United Methodist Church | 179 South Main Street | Pleasant Gap | Database: ARCHIVE UST, ARCHIVE AST Online Records: PA DEP Env Assessment Tool - Inactive Storage Tanks |
| 24 | 102 | Pleasant Gap Elementary School | 230 South Main Street | Pleasant Gap | Database: ARCHIVE UST, ASBESTOS |
| 25 | Y104 | Toms Auto Detailing & Body Shop | 275 Harrison Road | Pleasant Gap | Database: FINDS, ECHO, RCRA NonGen / NLR |
| 26 | Z106, Z107 | Matreya Inc. | 500 Tressler Street | Pleasant Gap | Database: RCRA-SQG, FINDS, ECHO, MANIFEST |
| | Z109, Z110, Z111 | Hodes Ind Inc. | 153 and 480 Tressler Street | | Database: SEMS ARCHIVE, ECHO, NPDES, FINDS |
| 27 | 112 | Whites Exxon | 304 North Pennsylvania Avenue | Centre Hall | Database: EDR Hist Auto |
| 28 | 113 | Grove Innovations | 120 West Church Street | Centre Hall | Database: FINDS, RCRA-VSQQ, ECHO |
| 29 | 117 | Centre Hall Fire Company-Final Land Development | 134 North Witmer Avenue | Centre Hall | Database: FINDS, ECHO |
| 30 | AE139 | Miller Motor Co. | Pennsylvania Avenue & Route 144 | Centre Hall | Database: LUST |
| | 119 | Miller Motor Co. | 226 North Pennsylvania Avenue | | Database: FINDS, US AIRS, ECHO |
| | 114 | Miller Motors | Pennsylvania Avenue | | Database: FINDS, RCRA-VSQQ, ECHO |

Table 1: Potential Waste Sites

| WASTE SITE ID | EDR MAP ID NO. | FACILITY NAME | ADDRESS | MUNICIPALITY | POTENTIAL CONCERN* |
|---------------|----------------------------|---|-------------------------------|--------------|--|
| 31 | 120 | Spills | 113 North Pennsylvania Avenue | Centre Hall | Database: SPILLS |
| 32 | -- | HR Bierly's and Sons Garage and Auto Sale / Used Oil Collection | Road #2, Box 323 | Centre Hall | Field Assessment: Automotive repair facility |
| 33 | 125 | Bierlys Garage | 121 Bierly Lane | Centre Hall | Database: ARCHIVE UST, LUST |
| | AC126 | H R Bierlys Garage | 585 North Pennsylvania Avenue | Centre Hall | Database: FINDS, RCRA NonGen/NLR, ICIS |
| | AC127, AC 128 | HR Bierly Auto Recycling Facility | | | Database: FINDS, ECHO, NPDES |
| 34 | 131 | Hostermans Market | 409 South Pennsylvania Avenue | Centre Hall | Database: ARCHIVE UST Online Records: AUL Registry - AUL Database |
| 35 | AD133, AD134, AD135, AD136 | Hanover Foods Corp; Hanover Brands Inc. | 3008 Penns Valley Pike | Centre Hall | Database: SEMS ARCHIVE, TRIS, NPDES, FINDS, ERNS |
| | AI153, AA116 | Hanover Foods Corp | Route 45 | | Database: ICIS, FINDS, ECHO |
| | AA115, AB124 | Centre Hall Plant | | | Database: RMP, FINDS |
| | AB123 | Centre Hall Plant | | | Database: RMP, FINDS |
| | AD132 | Centre Hall Plant | 3008 Penns Valley Pike | | Database: RMP |
| 36 | AI154 | Spills | Sinking Creek Road | Spring Mills | Database: SPILLS |
| 37 | -- | Snappy's Gas Station | 2892 Earlystown Road | Centre Hall | Field Assessment: Active gas station |
| | AE140, AE142 | Snappys III | Route 45 & 144 | | Database: ARCHIVE UST, LUST, UST, RGA LUST |
| 38 | AF144, AF145, AF146 | Sheetz 562 | 106 Savannah Lane | Centre Hall | Database: UST, RCRA-VSQQ, FINDS, ECHO |

Table 1: Potential Waste Sites

| WASTE SITE ID | EDR MAP ID NO. | FACILITY NAME | ADDRESS | MUNICIPALITY | POTENTIAL CONCERN* |
|----------------------|-----------------------|--|-------------------------------|---------------------|--|
| 39 | AG147 | Centre Hall Potter Sewer System | 2940 Penns Valley Pike | Centre Hall | Database: NPDES |
| | AG148 | Centre Hall Potter Stp | | | Database: FINDS, ECHO |
| 40 | AH149, AH150, AH151 | Yarger Precision Machining Inc. | 2848 Earlstown Road | Centre Hall | Database: MANIFEST, RCRA-VSQG, FINDS, ECHO |
| 41 | 152 | David Sterner and Holly Sterner | 354 Egg Hill Road | Spring Mills | Database: FINDS, ECHO |
| 42 | 157 | Browns | 513 Upper Georges Valley Road | Spring Mills | Database: FINDS, ECHO |
| 43 | AJ158, AJ161 | Centre Concrete Stormwater 214836 | 2280 East College Avenue | State College | Database: FINDS, ECHO, NPDES |
| | AJ159, A160 | Centre Concrete State College Plant | | | Database: FINDS, ECHO, NPDES Online Records: PA DEP Env Assessment Tool - Active Storage Tanks |
| 44 | AK162, AK163, AK164 | Kwik Fill M 94 | 2146 East College Avenue | State College | Database: RGA LUST, FINDS, RCRA-VSQG, ECHO, ARCHIVE UST, LUST, MANIFEST Online Records: PA DEP Env Assessment Tool - Inactive Storage Tanks |
| | AK165 | United Refining Company | | | Database: EDR Hist Auto |
| 45 | 166 | CPI Photo Finish | 975 East College Avenue | State College | Database: RCRA NonGen / NLR |
| 46 | AL167, AL168 | Happy Valley Stable Subdivision | 470 Upper Georges Valley Road | Spring Mills | Database: FINDS, ECHO |
| 47 | 170 | Discount Dry Cleaners Inc. / Former Marrars Cleaners | 2042 East College Avenue | State College | Database: EDR Hist Cleaner |
| 48 | AM172, AM173, | Former Sheetz Store No. 150 | 2000 East College Avenue | State College | Database: MANIFEST, RGA LUST, ARCHIVE UST, LUST, NPDES, FINDS, RCRA-VSQG, ECHO |

Table 1: Potential Waste Sites

| WASTE SITE ID | EDR MAP ID NO. | FACILITY NAME | ADDRESS | MUNICIPALITY | POTENTIAL CONCERN* |
|----------------------|---|--|--------------------------|---------------------|---|
| | AM174, AM176 | | | | Online Records: PA DEP Env Assessment Tool - Inactive Storage Tanks |
| | AM175 | Sheetz Inc. | | | Database: EDR Hist Auto |
| 49 | AN177 | Mulfinger Residence | 1924 East College Avenue | State College | Database: VCP |
| | AN178 | Spills | | | Database: SPILLS |
| 50 | 180 | Eclipse Resources 1, Lp - 160A Basin Production | No address provided | State College | Database: FINDS, ECHO |
| 51 | AO181, AO182, AO183, AO184, AO185, AO186 | Spills | 190 Grove Circle | State College | Database: SPILLS |
| 52 | 187 | Valley Farms Distribution Center | 629 Puddintown Road | State College | Database: VCP |
| 53 | 188 | Conidio Tec, LLC | 2440 Earlstown Road | Centre Hall | Database: FINDS |
| | AR204 | King, John H. | 1411 East College Avenue | State College | Database: EDR Hist Auto |
| 54 | AQ193, AQ195, AQ196, AQ194 | College Twp Municipal Government | 1481 East College Avenue | State College | Database: RGA LUST, ARCHIVE AST, LUST, ARCHIVE UST, ERNS Online Records: PA DEP Env Assessment Tool - Inactive Storage Tanks |
| 55 | 197 | Potter Twp - Municipal Building | 124 Short Road | Centre Hall | Database: FINDS, ICIS, ECHO |
| 56 | -- | Potter Twp - Country Club Park WWTP | 115 Park Drive | Centre Hall | Field Assessment: Potential for storage of hazardous chemicals |
| | AR198 | Uni Marts Inc. Unico | 1381 East College Avenue | State College | Database: FINDS, RCRA-VSQQ, ECHO |
| 57 | AR199, AR202 | Uni Mart 04053 | | | Database: RGA LUST |

Table 1: Potential Waste Sites

| WASTE SITE ID | EDR MAP ID NO. | FACILITY NAME | ADDRESS | MUNICIPALITY | POTENTIAL CONCERN* |
|---------------|----------------|--|-------------------------------|----------------------|---|
| | AR200, AR203 | 1381 East College Avenue | | | Database: RGA LUST, ARCHIVE UST, LUST, UST Online Records: PA DEP Env Assessment Tool - Active Storage Tanks |
| | AR201 | Uni-Marts LLC | | | Database: EDR Hist Auto |
| 58 | 205 | Meadows Psychiatric Center Water System | 132 Meadows Drive | Centre Hall | Database: FINDS, ECHO |
| 59 | AS206, AS207 | Thomas B. Swank | 237 Upper Georges Valley Road | Spring Mills | Database: FINDS, ECHO |
| 60 | 208 | Choice Gas / 1320 E College Avenue State College | 1320 East College Avenue | State College | Database: ARCHIVE UST, UST Online Records: PA DEP Env Assessment Tool - Active Storage Tanks |
| 61 | AT209 | Mixed Commercial Use / Bank Building | 1246 East College Avenue | College, Township Of | Database: ECHO |
| | AT210, AT215 | T & M Unlimited Tailoring | 1244 East College Avenue | State College | Database: EDR Hist Cleaner |
| | AT211 | B & W Transportation Service | | | Database: EDR Hist Auto |
| | AT212 | Former Sundays Exxon East 92606 | 1234 East College Avenue | State College | Database: ARCHIVE UST Online Records: PA DEP Env Assessment Tool - Inactive Storage Tanks |
| 62 | AU213, AU214 | Moyers Auto Wrecking | 123 McClellan Lane | Spring Mills | Database: ECHO, FINDS |
| 63 | 217 | Wilden Nuss Property | 368 Baldwin Street | Lemont | Database: VCP Online Records: PA DEP Env Assessment Tool - Land Recycling Program |
| 64 | 219 | Bloom Road Area | 106 Way Lane | Potter, Township Of | Database: FINDS, ECHO |

Table 1: Potential Waste Sites

| WASTE SITE ID | EDR MAP ID NO. | FACILITY NAME | ADDRESS | MUNICIPALITY | POTENTIAL CONCERN* |
|----------------------|-----------------------|---|-----------------------------|---------------------|---|
| 65 | AV220, AV221 | Ronald J. & Robin L. Kuhlman SFTF | 250 Chestnut Street | Spring Mills | Database: NPDES, FINDS, ECHO |
| 66 | AW222 | Spills | Appleblossom Lane | Centre Hall | Database: SPILLS |
| 67 | 231 | Cole Transportation | 103 Skyview Drive | Spring Mills | Database: UST Online Records: PA DEP Env Assessment Tool - Active Storage Tanks |
| 68 | 233 | Wolfs Furniture Enterprises Accident Cleanup | Route 144 | Centre Hall | Database: VCP Online Records: PA DEP Env Assessment Tool - Captive Hazardous Waste Facility |
| 69 | AZ237 | Applied Science Company | 175 Brush Valley Road | Boalsburg | Database: MANIFEST |
| | AZ238 | Valley Farms Maintenance Garage | | | Database: RCRA-SQG, FINDS, ECHO |
| 70 | 239 | Spills | 2606 General Potter Highway | Potters Mills | Database: SPILLS |
| 71 | 241 | Renninger Lumber Truck Spill - Charles Rishel Residence | 2413 General Potter Highway | Centre Hall | Database: VCP |
| 72 | BA242, BA243, BA244 | Eutaw Centre Inc. | 117 Chestnut Street | Spring Mills | Database: FINDS, NPDES, ECHO |
| 73 | 245 | Spills | Old Route 322 | Potters Mills | Database: SPILLS |
| 74 | 246 | Homans General Store | 125 Old Fort Road | Spring Mills | Database: ARCHIVE UST, UST Online Records: PA DEP Env Assessment Tool - Active Storage Tanks |
| 75 | BB248 | Monte & Jack Whitehill | 108 Old Fort Road | Spring Mills | Database: FINDS, ECHO |
| 76 | BB251 | Spills | Old Fort Road | Potters Mills | Database: SPILLS |
| 77 | BD253 | Gilmore Residence | 482 Sharer Road | Centre Hall | Database: NPDES |
| | BD254 | Thomas Gilmore | | | Database: FINDS, ECHO |

Table 1: Potential Waste Sites

| WASTE SITE ID | EDR MAP ID NO. | FACILITY NAME | ADDRESS | MUNICIPALITY | POTENTIAL CONCERN* |
|---------------|---------------------|--|------------------------|---------------|---|
| 78 | BE255 | 1 Cycle Center Harley Davidson | 107 Yearicks Boulevard | Centre Hall | Database: FINDS, ECHO |
| | BE256 | No. 1 Cycle Center Harley Davidson Inc. | | | Database: RCRA-SQG |
| 79 | 257 | Panorama Village Elementary School | 240 Villa Crest Drive | State College | Database: ARCHIVE UST Online Records: PA DEP Env Assessment Tool - Inactive Storage Tanks |
| 80 | BG261, BG262 | Nittany Grove Mobile Home Park Sewage System | Timberwood Trail | Boalsburg | Database: FINDS, ECHO, ICIS Online Records: PA DEP Env Assessment Tool - Land Recycling Program |
| 81 | 266 | Laurel Meadow - Lot 7 | 155 Laurel Meadow Lane | Boalsburg | Database: FINDS, ECHO, AIRS |
| 82 | BH267, BH269 | Paradise Datacom Inc. / Boalsburg Plant | 1012 East Boal Avenue | Boalsburg | Database: FINDS, ECHO |
| | BH268 | Locus Inc. | | | Database: FINDS, US AIRS, RCRA NonGen / NLR |
| 83 | 270, BI271 | United Refining Company of PA | 120 East Boal Avenue | Boalsburg | Database: EDR Hist Auto |
| | BI272, BI274, BI273 | Kwik Fill Boalsburg M0088 | | | Database: LUST, RGA LUST, FINDS, RCRA-VSQQ, ECHO, ARCHIVE UST, UST Online Records: PA DEP Env Assessment Tool - Active Storage Tanks |
| 84 | -- | Exelis Inc. | 176 Technology Drive | Boalsburg | Field Assessment: Large commercial machine shop |
| | BJ275, BJ276 | Sound Technology Inc. | 171 Technology Drive | Boalsburg | Database: FINDS, ECHO, RCRA NonGen / NLR, MANIFEST Online Records: PA DEP Env Assessment Tool - Captive Hazardous Waste Facility |

Table 1: Potential Waste Sites

| WASTE SITE ID | EDR MAP ID NO. | FACILITY NAME | ADDRESS | MUNICIPALITY | POTENTIAL CONCERN* |
|----------------------|-----------------------|--|----------------------------|---------------------|--|
| 85 | 277 | Uni-Marts LLC | 224 Boal Avenue | Boalsburg | Database: EDR Hist Auto Online Records: PA DEP Env Assessment Tool - Inactive Storage Tanks |
| 86 | 279 | Elizabeth Stover | 224 West Pine Street | Boalsburg | Database: ARCHIVE UST Online Records: PA DEP Env Assessment Tool - Inactive Storage Tanks |
| 87 | 281 | Terry Wills Residence | 203 Homestead Lane | Boalsburg | Database: VCP |
| 88 | 283 | Springfield Commons | Loop Road | Boalsburg | Database: ECHO |
| 89 | 285 | John Imbt / Carole Cooper Property | 125 Briar Lane | Centre Hall | Database: VCP |
| 90 | 286 | PA Department of Conservation & Natural Resources - Penn Nursery Grounds | Penn Nursery Off of Rt 322 | Spring Mills | Database: FINDS |
| 91 | 287 | All American Enterprises Inc. | 820 Torrey Lane | Boalsburg | Database: EDR Hist Cleaner |
| 92 | BL288 | Karyn J. Smithbauer | 618 Academy Street | Boalsburg | Database: FINDS, ECHO |
| | BL289 | Peggy A. Johnson | | | Database: NPDES |
| 93 | BM290, BM291 | Petronella Hesser | 610 South Academy Street | Boalsburg | Database: FINDS, ECHO, NPDES |
| 94 | BN292 | Chem Clean Furniture Restoration Center | Route 322 | Boalsburg | Database: FINDS, ECHO |
| | BN293 | Milton Roy Co. | P.O. Box 440 | State College | Database: ECHO |
| 95 | BP296 | Pep Boys #0523 | 2268 East College Avenue | State College | Database: MANIFEST |
| | BP297 | Abramson Auto Wrecking | 2268 East College Avenue | State College | Database: VCP, ACT 2-DEED Online Records: PA DEP Env Assessment Tool - Land Recycling Program |

Table 1: Potential Waste Sites

| WASTE SITE ID | EDR MAP ID NO. | FACILITY NAME | ADDRESS | MUNICIPALITY | POTENTIAL CONCERN* |
|----------------------|-----------------------|---|-------------------------------|---------------------|--|
| 96 | -- | Foust Garage | 379 North Pennsylvania Avenue | Centre Hall | Field Assessment: Automotive repair facility |
| 97 | -- | Helms Welding and Custom Wood Working | Old Fort Road | Spring Mills | Field Assessment: Welding and wood working operation |
| 98 | -- | Garage / Commercial Property | 171 Manor Road | Centre Hall | Field Assessment: Suspected former automotive repair facility |
| 99 | -- | Center Hall Substation | 137 Manor Road | Centre Hall | Field Assessment: Electrical substation |
| 100 | -- | VFW/Printing Company | 2903 Penns Valley Pike | Centre Hall | Field Assessment: Printing company; other previous uses are unknown |
| 101 | -- | Auto Parts/Old Garage | 213 North Pennsylvania Avenue | Centre Hall | Field Assessment: Suspected former automotive repair facility |
| 102 | -- | Gingrich Motor Sports / Former Everything Flowers | 229 North Pennsylvania Avenue | Centre Hall | Field Assessment: Age and façade of structure indicative of a former automotive related business |
| 103 | -- | Possible Former Automotive Garage | 375 North Pennsylvania Avenue | Centre Hall | Field Assessment: Suspected automotive repair facility |
| 104 | -- | Electrical Substation | 492 Sharer Road | Centre Hall | Field Assessment: Electrical substation |
| 105 | -- | John Deere Dealership | 2818 Earlystown Road | Centre Hall | Field Assessment: Large equipment rental and repair facility |
| 106 | -- | Large Commercial Building / Garage | 2780 Earlystown Road | Centre Hall | Field Assessment: Suspected former automotive repair facility |
| 107 | -- | Center Hall Borough Building | 134 North Hoffer Avenue | Centre Hall | Field Assessment: Several large overhead garage doors indicative of automotive repair and/or storage |
| 108 | -- | Large Garage | 109 East Wilson Street | Centre Hall | Field Assessment: Suspected former automotive repair facility |
| 109 | -- | Possible Former Garage | 107 Manor Road | Centre Hall | Field Assessment: Suspected former automotive repair facility |
| 110 | -- | LMR Tires | 114 Winfield Drive | Centre Hall | Field Assessment: Automotive repair facility |

Table 1: Potential Waste Sites

| WASTE SITE ID | EDR MAP ID NO. | FACILITY NAME | ADDRESS | MUNICIPALITY | POTENTIAL CONCERN* |
|----------------------|-----------------------|--|-------------------------------|---------------------|---|
| 111 | -- | Laser Car Wash 2 / RV and Boat Storage | 2827 Earlstown Road | Centre Hall | Field Assessment: Potential for UST(s) associated with the car wash |
| 112 | -- | Tom Sturgis Pretzels and Middlesworth Potato Chips | 234 South Miles Alley | Centre Hall | Field Assessment: Large commercial distribution business |
| 113 | -- | Greenhouse / Nursery (Sammi's Greenhouse) | 2407 Upper Brush Valley Road | Centre Hall | Field Assessment: Large commercial nursery business has the potential for storage of large quantities of herbicides and/or pesticides |
| 114 | -- | Carquest Auto Parts / Garage | 224 North Pennsylvania Avenue | Centre Hall | Field Assessment: Automotive repair facility |
| 115 | -- | CJs Auto Sales and Service | 114 Overlook Drive | Centre Hall | Field Assessment: Automotive repair facility |
| 116 | -- | Lake Sandblasting / Complete Auto Restoration | 715 Old Fort Road | Centre Hall | Field Assessment: Automotive repair facility |
| 117 | -- | Farm Store | 110 Allison Street | Centre Hall | Field Assessment: Commercial feed and farm supply retail business |
| 118 | -- | Pacific Pride / Gas Pumps | 105 West Wilson Street | Centre Hall | Field Assessment: Fuel pumps and islands |
| 119 | -- | Dons Garage and Body Shop | 130 Manor Road | Centre Hall | Field Assessment: Automotive repair facility |
| 120 | -- | Mount Nittany Vineyard and Winery | 300 Houser Road | Centre Hall | Field Assessment: Potential for pesticide/herbicide/metals impacted soils from historic vineyard operations |
| 121 | -- | Stormy Ridger Construction | 187 Field Lane | Centre Hall | Field Assessment: Large commercial construction facility |
| 122 | -- | YBC Your Building Center | 1120 East College Avenue | State College | Field Assessment: Large commercial construction/remodeling operation |
| 123 | -- | Lemont Garage | 710 Pike Street | State College | Field Assessment: Automotive repair facility |
| 124 | -- | Large Unknown Circular Feature | 275 Dale Street | State College | Field Assessment: Circular feature with piping of an unknown use |

Table 1: Potential Waste Sites

| WASTE SITE ID | EDR MAP ID NO. | FACILITY NAME | ADDRESS | MUNICIPALITY | POTENTIAL CONCERN* |
|----------------------|-----------------------|--|-----------------------------|---------------------|--|
| 125 | -- | Ducks Sheet Metal Shop | 2200 East College Avenue | State College | Field Assessment: Sheet metal fabrication operation |
| 126 | -- | Classic VW Repair and Restoration | 2860 General Potter Highway | Potters Mills | Field Assessment: Automotive repair facility |
| 127 | -- | Automotive Repair Garage | 129 Old Fort Road | Potters Mills | Field Assessment: Automotive repair facility |
| 128 | -- | Junk Car Lot | 124 Old Fort Road | Potters Mills | Field Assessment: Numerous junk cars observed |
| 129 | -- | Golf Course Maintenance Building | 222 Elks Club Road | Boalsburg | Field Assessment: Potential for storage of hazardous chemicals |
| 130 | -- | Brick and Stone Supply | 409 Discovery Drive | Boalsburg | Field Assessment: Masonry contractor |
| 131 | -- | Wheatfield Nursery | 1948 General Potter Highway | Boalsburg | Field Assessment: Commercial nursery with the potential for use and storage of hazardous chemicals |
| 132 | -- | Wash World Car Wash | 426 Boal Avenue | Boalsburg | Field Assessment: Potential for UST(s) associated with the car wash; previous uses unknown |
| 133 | -- | Boalsburg Car Company - Old Garage | 334 Boal Avenue | Boalsburg | Field Assessment: Automotive repair facility and used car lot |
| 134 | -- | Harris Township Building | 224 East Main Street | Boalsburg | Field Assessment: Township maintenance garage |
| 135 | -- | Old Garage/ Gas / Pump Station | 103 Boal Avenue | Boalsburg | Field Assessment: Façade of structure indicative of a former automotive repair facility |
| 136 | -- | Walker and Walker Equipment | 2065 General Potter Highway | Boalsburg | Field Assessment: Agricultural and construction equipment rental |
| 137 | -- | Best Line Power Sports / Indian Motorcycle | 2031 General Potter Highway | Boalsburg | Field Assessment: Motorcycle and ATV sales and repair facility |
| 138 | -- | Jaybird Manufacturing Inc. | 110 Maple Drive | Boalsburg | Field Assessment: Manufacturer of centrifugal atomizers |
| 139 | -- | Iron Horse Rods and Custom | 2011 General Potter Highway | Boalsburg | Field Assessment: Classic car and motorcycle sales |

Table 1: Potential Waste Sites

| WASTE SITE ID | EDR MAP ID NO. | FACILITY NAME | ADDRESS | MUNICIPALITY | POTENTIAL CONCERN* |
|----------------------|-----------------------|--------------------------------------|---------------------------------|---------------------|---|
| | | | | | Online Records: PA DEP Env Assessment Tool - Captive Hazardous Waste Facility |
| 140 | -- | PennDOT Maintenance Yard | 1255 Boal Avenue | Boalsburg | Field Assessment: Maintenance storage yard; potential for UST(s) |
| 141 | -- | Energycap, Inc. | 360 Discovery Drive | Boalsburg | Field Assessment: Large commercial structure |
| 142 | -- | Shawley Port -A-Potty and Tanks | 618 Earlstown Road | Boalsburg | Field Assessment: Large garage and tanker truck storage/parking |
| 143 | -- | Alex's Proscap | 550 Torrey Lane | Boalsburg | Field Assessment: Commercial landscape business |
| 144 | -- | Miller Electric | 450 Torrey Lane | Boalsburg | Field Assessment: Commercial electrical business |
| 145 | -- | Boalsburg Car Company/Angelo's Pizza | 601 Boal Avenue/603 Boal Avenue | Boalsburg | Field Assessment: Structural façade indicates a former automotive related facility |
| 146 | -- | Happy Valley Refreshment /Car Wash | 420 Boal Avenue | Boalsburg | Field Assessment: Potential for UST(s) associated with the car wash; previous uses unknown |
| 147 | -- | Farm With 500-Gallon AST | 455 East College Avenue | Pleasant Gap | Field Assessment: One 500-gallon AST with unknown contents observed |
| 148 | -- | Extreme Custom Cycles | 475 East College Avenue | Pleasant Gap | Field Assessment: Motorcycle repair facility |
| 149 | -- | Jack's Auto Repair | 521B West College Avenue | Pleasant Gap | Field Assessment: Automotive repair facility |
| 150 | -- | Gary Thull Pools | 551 West College Avenue | Pleasant Gap | Field Assessment: Commercial pool installation business; potential for storage of large quantities of hazardous chemicals |
| 151 | -- | Randy Conifer Auto Center | 689 East College Avenue | Pleasant Gap | Field Assessment: Automotive repair facility |
| 152 | -- | Junk Yard | Off Lenape Road | Boalsburg | Field Assessment: Numerous junk cars and other materials observed |

Table 1: Potential Waste Sites

| WASTE SITE ID | EDR MAP ID NO. | FACILITY NAME | ADDRESS | MUNICIPALITY | POTENTIAL CONCERN* |
|----------------------|-----------------------|---------------------------------------|-------------------------------|---------------------|---|
| 153 | -- | Dumping along Railroad | Witherite Road | Spring Mills | Field Assessment: Dumping of batteries observed |
| | -- | Roy Brooks Welding | 613 Witherite Road | Pleasant Gap | Field Assessment: Commercial welding business |
| 154 | -- | Wedding Planner Venue | 119 East College Avenue | Pleasant Gap | Field Assessment: Suspected former automotive repair facility |
| 155 | -- | Possible Former Garage | 219 South Main Street | Pleasant Gap | Field Assessment: Suspected automotive repair facility |
| 156 | -- | Public Safety Training Center | 391 North Harrison Road | Pleasant Gap | Field Assessment: Training facility which includes firefighting facilities; potential for storage of large quantities of chemicals |
| 157 | -- | Red Horse Tavern | 104 North Main Street | Pleasant Gap | Field Assessment: Age and location of structure could indicate the potential for previous automotive related operation and/or gasoline service station; previous uses are unknown |
| 158 | -- | Airgas Store | 606 East College Avenue | Pleasant Gap | Field Assessment: Commercial welding supply store |
| 159 | -- | Breon's Inc. - Motor Repair Shop | 330 South Main Street | Pleasant Gap | Field Assessment: Automotive repair facility |
| 160 | -- | LW Hose Repair - Auto Repair | 401 South Main Street | Pleasant Gap | Field Assessment: Automotive repair facility |
| 161 | -- | BCV Flooring | 464 South Pennsylvania Avenue | Centre Hall | Field Assessment: Commercial flooring sales and installation business |
| 162 | -- | Gas Pumps associated with a farm | 242 Wagner Road | Spring Mills | Field Assessment: Gas pump observed |
| 163 | -- | Possible UST at residential structure | 141 Old Fort Road | Spring Mills | Field Assessment: Concrete pad and lid indicative of an UST |
| 164 | -- | Track N Trail ATV | 107 Penn Nursery Road | Spring Mills | Field Assessment: ATV sales and service; previous uses included custom concrete manufacturing |

Table 1: Potential Waste Sites

| WASTE SITE ID | EDR MAP ID NO. | FACILITY NAME | ADDRESS | MUNICIPALITY | POTENTIAL CONCERN* |
|----------------------|-----------------------|-----------------------------|-------------------------------|---------------------|--|
| 165 | -- | Possible Farm Dumping | 226 Decker Lane | Spring Mills | Field Assessment: Potential dumping viewed from Google Earth |
| 166 | -- | Possible area of dumping | 168 Goodhart Road | Spring Mills | Field Assessment: Potential dumping viewed from Google Earth |
| 167 | -- | Railroad Spur | Off East College Avenue | Pleasant Gap | Field Assessment: Railroad spur |
| 168 | -- | Railroad Spur | Feidler Road | Pleasant Gap | Field Assessment: Railroad spur |
| 169 | -- | Garage | 141 Boalsburg Road | State College | Field Assessment: Suspected former automotive repair facility |
| 170 | -- | Garage | 310 North Hoffer Avenue | Centre Hall | Field Assessment: Suspected former automotive repair facility |
| 171 | -- | Possible Former Auto Garage | 374 North Pennsylvania Avenue | Centre Hall | Field Assessment: Suspected former automotive repair facility |
| 172 | -- | Possible Former Garage | 375 North Pennsylvania Avenue | Pleasant Gap | Field Assessment: Suspected former automotive repair facility |
| 173 | -- | Possible Former Garage | 174 East College Avenue | Pleasant Gap | Field Assessment: Suspected former automotive repair facility |
| 174 | -- | Cemetery | 1514 Brush Valley Road | Centre Hall | Field Assessment: Potential for soil and/or groundwater impact if release of embalming fluids to the subsurface occurred |
| 175 | -- | Cemetery | 149 Old Boalsburg Road | Boalsburg | Field Assessment: Potential for soil and/or groundwater impact if release of embalming fluids to the subsurface occurred |
| 176 | -- | Cemetery | 120 Tusseyville Road | Centre Hall | Field Assessment: Potential for soil and/or groundwater impact if release of embalming fluids to the subsurface occurred |
| 177 | -- | Cemetery | 208 Church Hill Road | Centre Hall | Field Assessment: Potential for soil and/or groundwater impact if release of embalming fluids to the subsurface occurred |

Table 1: Potential Waste Sites

| WASTE SITE ID | EDR MAP ID NO. | FACILITY NAME | ADDRESS | MUNICIPALITY | POTENTIAL CONCERN* |
|----------------------|-----------------------|------------------------------------|---|----------------------|--|
| 178 | -- | Cemetery | Airport Road and Old Fort Road | Spring Mills | Field Assessment: Potential for soil and/or groundwater impact if release of embalming fluids to the subsurface occurred |
| 179 | -- | Cemetery | 177 Upper Georges Road | Spring Mills | Field Assessment: Potential for soil and/or groundwater impact if release of embalming fluids to the subsurface occurred |
| 180 | BK280 | XYZ Inc. | 111 East Main Street | Boalsburg | Database: FINDS |
| 181 | 264 | Boalsburg Exxon 92608 | S.R. 45 & 322 | Boalsburg | Database: AUL, LUST |
| 182 | 130 | Groundwater Treatment System | South Pennsylvania Avenue Exit | Centre Hall | Database: FINDS |
| 183 | AE141, AE143 | Old Fort Road Development | Intersection of Old Fort Road & Penns Valley Pike | Potter, Township Of | Database: FINDS, ECHO |
| 184 | 156 | Sinking Creek / J.P. Runkle | No address provided | Spring Mills | Database: MINES MRS |
| 185 | 171 | Lincoln Centre | Corner Of Walker Drive And Balmoral Way | College, Township Of | Database: FINDS |
| 186 | BF258, BF259 | Harris Township MS4 | PO Box 20 | Boalsburg | Database: FINDS, ECHO, ICIS |
| 187 | 216 | Ross Bank | No address provided | Centre Hall | Database: MINES MRS |
| 188 | AW223 | Cowhers Auto Body | PO Box 272 A | Center Hall | Database: RCRA-SQG |
| 189 | 260 | Stover Bank | No address provided | State College | Database: MINES MRS |
| 190 | 179 | Lemont Water Co. PCE Contamination | Thompson Street | Lemont | Database: SEMS-ARCHIVE |
| 191 | 263 | K & B Logistics Accident | Route 322 | Boalsburg | Database: VCP |
| 192 | 265 | Columbia Gas - Harris Acres | Atherton Street and Shingletown Road | College, Township Of | Database: ECHO |

Table 1: Potential Waste Sites

| WASTE SITE ID | EDR MAP ID NO. | FACILITY NAME | ADDRESS | MUNICIPALITY | POTENTIAL CONCERN* |
|----------------------|-----------------------|--|--------------------------------|---------------------|--|
| 193 | 155 | Watson Bank | No address provided | Centre Hall | Database: MINES MRS |
| 194 | 137 | Spills | No address provided | | Database: SPILLS |
| 195 | 169 | Superior Services Inc. | RR 2 Box 0 | Brockway | Database: FINDS, ECHO |
| 196 | BR303, BR306 | Weylchem Corp | 201 Struble Road | State College | Database: MANIFEST, RCRA NonGen / NLR |
| | BR304, BR305, BR307 | Rutgers Organics Corp | | | Database: MANIFEST, SHWS, LAST, AIRS, NPDES, AUL |
| | BR309 | Ruetgers-Nease Corp | | | Online Records: PA DEP Env Assessment Tool - Land Recycling Program |
| | BR308 | Ruetgers Nease Chemical Co. | | | Database: CORRACTS, PADS, SEMS, FINDS, NPL, ROD, RCRA-TSDF, PRP, US ENG CONTROLS, US INST CONTROLS, RCRA-VSQQ, |
| 197 | 311 | Mcgraw Property HO Release Cleanup | 921 Oak Ridge Avenue | State College | Database: VCP Online Records: PA DEP Env Assessment Tool - Land Recycling Program |
| 198 | 312 | Scientific Sys Inc. - Carolean Drive Property | 2620 Carolean Industrial Drive | State College | Database: ACT 2-DEED, VCP |
| 199 | 313 | Pleasant Gap Texaco | 380 West College Avenue | Pleasant Gap | Database: AUL, ARCHIVE UST, LUST |
| 200 | 314 | Franklin Gryctko Trust Under Will Prop Cleanup | 821 Oak Ridge Avenue | State College | Database: VCP |
| 201 | 315 | Cmp State College | 2580 Clyde Avenue | State College | Database: ARCHIVE UST, LUST, UST |
| 202 | 316 | Centre Community Hospital | 1800 East Park Avenue | College Twp. | Database: UNREG LTANKS |

Table 1: Potential Waste Sites

| WASTE SITE ID | EDR MAP ID NO. | FACILITY NAME | ADDRESS | MUNICIPALITY | POTENTIAL CONCERN* |
|----------------------|-----------------------|-------------------------------|---------------------------|---------------------|---|
| 203 | 317 | Pleasant Gap Carnival Grounds | Robinson Lane-TR #384 | Pleasant Gap | Database: HIST LF |
| 204 | 319 | Kline Dump | Decibel Road and Route 26 | State College | Database: SHWS Online Records: Land Recycling Program |
| 205 | -- | Cemetery | Church Street | Centre Hall | Field Assessment: Potential for soil and/or groundwater impact if release of embalming fluids to the subsurface occurred |
| 206 | -- | Stans Automotive | Wood Thrush Hollow | Centre Hall | Field Assessment: Automotive repair facility Online Records: PA DEP Env Assessment Tool - Captive Hazardous Waste Facility |
| 207 | -- | Possible Former Auto Garage | Upper Georges Valley Road | Spring Mills | Field Assessment: Suspected former automotive repair facility |

***LEGEND**

- ABANDONED MINES - Abandoned Mines
- ACT 2-DEED - Act 2-Deed Acknowledgment Sites
- AIRS - Permit and Emissions Inventory Data
- ARCHIVE AST - Archived Aboveground Storage Tanks
- ARCHIVE UST - Archived Underground Storage Tanks
- ASBESTOS - Asbestos
- AST - Aboveground Storage Tanks
- AUL - Environmental Covenants Listing
- CORRACTS - Corrective Action Report
- EDR US HIST Auto Stat - EDR Exclusive Historic Gas Stations
- EDR US HIST Cleaner - EDR Exclusive Historic Drycleaners
- ECHO - Enforcement and Compliance History Information
- ERNS - Emergency Response Notification System
- FINDS - Facility Index System
- FTTS - Federal Insecticide, Fungicide, and Rodenticide Act (FIFRA)/TSCA Tracking System

HIST FTTS - FIFRA/TSCA Tracking System Administrative Case Listing
HIST LF - Abandoned Landfill Inventory
ICIS - Integrated Compliance Information System
LAST - Leaking Aboveground Storage Tank
LUST - Leaking Underground Storage Tank
MANIFEST - Manifest Information
MINES MRS - Mineral Resources Data System
MLTS - Material Licensing Tracking System
NPDES - NPDES Permit Listing
PADS - PCB Activity Database System
PRP - Potential Responsible Parties
RCRA - LQG – Resource Conservation and Recovery Act – Large Quantity Generator
RCRA - SQG – Resource Conservation and Recovery Act – Small Quantity Generator
RCRA - TSDF - RCRA Treatment, Storage, and Disposal Facilities
RCRA - VSQG – Resource Conservation and Recovery Act – Very Small Quantity Generator
RCRA NonGen/NLR – Resource Conservation and Recovery Act Non-Generators/No Longer Regulated
RGA LUST - Recovered Government Archive Leaking Underground Storage Tank
RMP - Risk Management Plans
ROD - Record of Decision
SEMS - Superfund Enterprise Management System
SEMS ARCHIVE - Superfund Enterprise Management System Archive
SHWS - Hazardous Sites Cleanup Act (HSCA) Site List (SHWS), also known as the Pennsylvania Priority List (PAPL)
SPILLS - State Spills
SSTS - Section 7 Tracking Systems
TRIS - Toxic Chemical Release Inventory System
TSCA - Toxic Substance Control Act
UNREG LTANKS - Unregulated Tank Cases
US AIRS - Aerometric Information Retrieval System Facility Subsystem
US ENG CONTROLS - Engineering Controls Sites
US INST CONTROLS - Sites with Institutional Controls
UST – Underground Storage Tanks
US MINES - Mines Master Index File
VCP – Voluntary Cleanup Program

APPENDICES

APPENDIX A: EDR REPORT

State College Area Connector
State College Area Connector
Centre Hall, PA 16828

Inquiry Number: 6149416.5s
August 10, 2020

EDR Area / Corridor Report



6 Armstrong Road, 4th floor
Shelton, CT 06484
Toll Free: 800.352.0050
www.edrnet.com

TABLE OF CONTENTS

| SECTION | PAGE |
|--|-------------|
| Executive Summary | ES1 |
| Mapped Sites Summary | 2 |
| Key Map | 10 |
| Map Findings Summary | 11 |
| Focus Maps | 15 |
| Map Findings | 86 |
| Orphan Summary | OR-1 |
| Government Records Searched/Data Currency Tracking | GR-1 |

Thank you for your business.
 Please contact EDR at 1-800-352-0050
 with any questions or comments.

Disclaimer - Copyright and Trademark Notice

This Report contains certain information obtained from a variety of public and other sources reasonably available to Environmental Data Resources, Inc. It cannot be concluded from this Report that coverage information for the target and surrounding properties does not exist from other sources. **NO WARRANTY EXPRESSED OR IMPLIED, IS MADE WHATSOEVER IN CONNECTION WITH THIS REPORT. ENVIRONMENTAL DATA RESOURCES, INC. SPECIFICALLY DISCLAIMS THE MAKING OF ANY SUCH WARRANTIES, INCLUDING WITHOUT LIMITATION, MERCHANTABILITY OR FITNESS FOR A PARTICULAR USE OR PURPOSE. ALL RISK IS ASSUMED BY THE USER. IN NO EVENT SHALL ENVIRONMENTAL DATA RESOURCES, INC. BE LIABLE TO ANYONE, WHETHER ARISING OUT OF ERRORS OR OMISSIONS, NEGLIGENCE, ACCIDENT OR ANY OTHER CAUSE, FOR ANY LOSS OF DAMAGE, INCLUDING, WITHOUT LIMITATION, SPECIAL, INCIDENTAL, CONSEQUENTIAL, OR EXEMPLARY DAMAGES. ANY LIABILITY ON THE PART OF ENVIRONMENTAL DATA RESOURCES, INC. IS STRICTLY LIMITED TO A REFUND OF THE AMOUNT PAID FOR THIS REPORT.** Purchaser accepts this Report "AS IS". Any analyses, estimates, ratings, environmental risk levels or risk codes provided in this Report are provided for illustrative purposes only, and are not intended to provide, nor should they be interpreted as providing any facts regarding, or prediction or forecast of, any environmental risk for any property. Only a Phase I Environmental Site Assessment performed by an environmental professional can provide information regarding the environmental risk for any property. Additionally, the information provided in this Report is not to be construed as legal advice.

Copyright 2020 by Environmental Data Resources, Inc. All rights reserved. Reproduction in any media or format, in whole or in part, of any report or map of Environmental Data Resources, Inc., or its affiliates, is prohibited without prior written permission.

EDR and its logos (including Sanborn and Sanborn Map) are trademarks of Environmental Data Resources, Inc. or its affiliates. All other trademarks used herein are the property of their respective owners.

EXECUTIVE SUMMARY

A search of available environmental records was conducted by Environmental Data Resources, Inc (EDR). The report was designed to assist parties seeking to meet the search requirements of EPA's Standards and Practices for All Appropriate Inquiries (40 CFR Part 312), the ASTM Standard Practice for Environmental Site Assessments (E 1527-13), the ASTM Standard Practice for Environmental Site Assessments for Forestland or Rural Property (E 2247-16), the ASTM Standard Practice for Limited Environmental Due Diligence: Transaction Screen Process (E 1528-14) or custom requirements developed for the evaluation of environmental risk associated with a parcel of real estate.

SUBJECT PROPERTY INFORMATION

ADDRESS

STATE COLLEGE AREA CONNECTOR
CENTRE HALL, PA 16828

TARGET PROPERTY SEARCH RESULTS

The Target Property was identified in the following databases.

Page Numbers and Map Identifications refer to the EDR Area/Corridor Report where detailed data on individual sites can be reviewed.

Sites listed in ***bold italics*** are in multiple databases.

STANDARD ENVIRONMENTAL RECORDS

Federal CERCLIS NFRAP site list

SEMS-ARCHIVE: Superfund Enterprise Management System Archive

A review of the SEMS-ARCHIVE list, as provided by EDR, and dated 04/27/2020 has revealed that there are 2 SEMS-ARCHIVE sites within the requested target property.

| <u>Site</u> | <u>Address</u> | <u>Map ID / Focus Map(s)</u> | <u>Page</u> |
|--|----------------|------------------------------|-------------|
| LEMONT WATER CO PCE Site ID: 0303214 EPA Id: PAD038642138 | THOMPSON ST | 179 / 16 | 543 |
| NEIDIG BROTHERS QUAR Site ID: 0302272 EPA Id: PAD981113251 | ROAD 871 | 236 / 23 | 623 |

Federal RCRA generators list

RCRA-LQG: RCRA - Large Quantity Generators

A review of the RCRA-LQG list, as provided by EDR, and dated 03/23/2020 has revealed that there is 1 RCRA-LQG site within the requested target property.

| <u>Site</u> | <u>Address</u> | <u>Map ID / Focus Map(s)</u> | <u>Page</u> |
|-----------------------|---------------------------------|------------------------------|-------------------|
| <i>SUPELCO</i> | <i>595 N HARRISON RD</i> | <i>H40 / 5</i> | <i>294</i> |

EXECUTIVE SUMMARY

EPA ID:: PAD041422718

RCRA-SQG: RCRA - Small Quantity Generators

A review of the RCRA-SQG list, as provided by EDR, and dated 03/23/2020 has revealed that there are 8 RCRA-SQG sites within the requested target property.

| <u>Site</u> | <u>Address</u> | <u>Map ID / Focus Map(s)</u> | <u>Page</u> |
|--|-----------------------------|------------------------------|-------------|
| CENTRE CNTY AREA VOC EPA ID:: PAD052636891 | 540 N HARRISON ROAD | L54 / 5 | 324 |
| DOMINION TRANS INC C EPA ID:: PAR000517789 | 670 WITHERITE RD | M59 / 5 | 348 |
| CTRL VALLEY ASPHALT EPA ID:: PAD987282902 | RR 5 BOX 428 HPO BOX | Q70 / 5 | 382 |
| MATREYA INC EPA ID:: PAD982577520 | 500 TRESSLER ST | Z106 / 4 | 419 |
| COWHERS AUTO BODY EPA ID:: PA0000008615 | RD BOX 272 A | AW223 / 20 | 574 |
| IMBT, HERBERT R INC EPA ID:: PAD981737869 | 850 BOALSBURG RD | AX227 / 16 | 579 |
| VALLEY FARMS MAINTEN EPA ID:: PAD987367083 | 175 BRUSH VALLEY RD | AZ238 / 23 | 626 |
| NO 1 CYCLE CTR HARLE EPA ID:: PAR000508853 | 107 YEARICKS BLVD | BE256 / 25 | 638 |

RCRA-VSQG: RCRA - Very Small Quantity Generators (Formerly Conditionally Exempt Small Quantity Generators)

A review of the RCRA-VSQG list, as provided by EDR, and dated 03/23/2020 has revealed that there are 12 RCRA-VSQG sites within the requested target property.

| <u>Site</u> | <u>Address</u> | <u>Map ID / Focus Map(s)</u> | <u>Page</u> |
|---|--------------------------|------------------------------|-------------|
| GRAYMONT PA INC PLEA EPA ID:: PAD061685509 | 965 E COLLEGE AVE | D12 / 5 | 97 |
| SMITH, L B INC EPA ID:: PAD091866772 | 689 E COLLEGE AVE | J47 / 5 | 318 |
| BELLEFONTE ARC EPA ID:: PAR000528372 | 405 E COLLEGE AVE | R73 / 5 | 386 |
| GLENN O HAWBAKER PLE EPA ID:: PAD987372505 | 450 E COLLEGE AVE | T83 / 5 | 399 |
| GROVE INNOVATIONS EPA ID:: PAD987358504 | 120 W CHURCH ST | 113 / 12 | 437 |
| MILLER MOTORS EPA ID:: PA0000996488 | 222 N PENN AVE | 114 / 12 | 439 |
| SHEETZ NO 562 EPA ID:: PAR000547513 | 106 SAVANNAH LANE | AF145 / 12 | 508 |
| YARGER PRECISION MAC | 2848 EARLYSTOWN RD | AH150 / 12 | 514 |

EXECUTIVE SUMMARY

| | | | |
|----------------------------|-----------------------------|-------------------|------------|
| EPA ID:: PAR000515635 | | | |
| KWIK FILL M0094 | 2146 EAST COLLEGE AV | AK163 / 16 | 523 |
| EPA ID:: PAD982686974 | | | |
| SHEETZ STORE NO 150 | 2000 E COLLEGE AVE | AM176 / 16 | 540 |
| EPA ID:: PAR000526327 | | | |
| UNI MARTS INC UNICO | 1381 E COLLEGE AVE | AR198 / 15 | 557 |
| EPA ID:: PAD000780692 | | | |
| KWIK FILL M0088 | 120 BOAL AVE | BI273 / 23 | 657 |
| EPA ID:: PAD982686917 | | | |

Federal ERNS list

ERNS: Emergency Response Notification System

A review of the ERNS list, as provided by EDR, and dated 03/22/2020 has revealed that there are 2 ERNS sites within the requested target property.

| <u>Site</u> | <u>Address</u> | <u>Map ID / Focus Map(s)</u> | <u>Page</u> |
|--|----------------------|------------------------------|-------------|
| Not reported NRC Report #: 1240194 Incident Date Time: 3/15/2019 10:00 | 3008 PENNS VALLEY PI | AD135 / 12 | 500 |
| Not reported NRC Report #: 32566 Incident Date Time: 1990-07-25 14:00:00 | 1481 EAST COLLEGE AV | AQ194 / 15 | 551 |

State- and tribal - equivalent NPL

PA SHWS: Hazardous Sites Cleanup Act Site List

A review of the PA SHWS list, as provided by EDR, and dated 04/13/2020 has revealed that there is 1 PA SHWS site within the requested target property.

| <u>Site</u> | <u>Address</u> | <u>Map ID / Focus Map(s)</u> | <u>Page</u> |
|--|---------------------|------------------------------|-------------|
| PENN NURSERY & WOOD Site Id: 4867 Facility Id: 623566 | RR 1 BOX 127 | 278 / 28 | 676 |

State and tribal leaking storage tank lists

PA LUST: Storage Tank Release Sites

A review of the PA LUST list, as provided by EDR, and dated 03/02/2020 has revealed that there are 15 PA LUST sites within the requested target property.

| <u>Site</u> | <u>Address</u> | <u>Map ID / Focus Map(s)</u> | <u>Page</u> |
|-----------------------|--------------------------|------------------------------|-------------|
| GENTZEL QUARRY | 980 E COLLEGE AVE | C8 / 5 | 91 |

EXECUTIVE SUMMARY

| | | | |
|-----------------------------|---------------------------|-------------------|------------|
| Facility Id: 585384 | | | |
| RW BIRD TRUCKING | 701 E COLLEGE AVE | I46 / 5 | 315 |
| Facility Id: 585440 | | | |
| BEAVERTOWN BLOCK CO | 121 N HARRISON RD | S78 / 5 | 391 |
| Facility Id: 585369 | | | |
| UNI MART 04066 | 105 N MAIN ST | W94 / 4 | 405 |
| Facility Id: 585351 | | | |
| SUBURBAN PROPANE | ROUTE 26 | 108 / 5 | 432 |
| Facility Id: 585434 | | | |
| BIERLYS GARAGE | 121 BIERLY LN | 125 / 11 | 467 |
| Facility Id: 585402 | | | |
| FLEET OPR | 6K EISENHOWER PARKIN | AE138 / 12 | 501 |
| Facility Id: 585558 | | | |
| MILLER MOTOR CO | PENNSYLVANIA AVE & R | AE139 / 12 | 501 |
| Facility Id: 585401 | | | |
| SNAPPYS III | ROUTE 45 & 144 | AE140 / 12 | 502 |
| Facility Id: 585565 | | | |
| KWIK FILL M 94 | 2146 E COLLEGE AVE | AK164 / 16 | 525 |
| Facility Id: 585415 | | | |
| SHEETZ 150 | 2000 E COLLEGE AVE | AM174 / 16 | 533 |
| Facility Id: 585462 | | | |
| COLLEGE TWP MUNI GOV | 1481 E COLLEGE AVE | AQ195 / 15 | 551 |
| Facility Id: 585368 | | | |
| 1381 E COLLEGE AVE | 1381 E COLLEGE AVE | AR203 / 15 | 560 |
| Facility Id: 585352 | | | |
| BOALSBURG EXXON 9260 | SR 45 & 322 | 264 / 24 | 645 |
| Facility Id: 585514 | | | |
| KWIK FILL BOALSBURG | 120 BOAL AVE | BI272 / 23 | 653 |
| Facility Id: 585414 | | | |

PA UNREG LTANKS: Unregulated Tank Cases

A review of the PA UNREG LTANKS list, as provided by EDR, and dated 04/12/2002 has revealed that there are 2 PA UNREG LTANKS sites within the requested target property.

| <u>Site</u> | <u>Address</u> | <u>Map ID / Focus Map(s)</u> | <u>Page</u> |
|---|-----------------|------------------------------|-------------|
| DONALD THRUSH PROP Closed: 8/30/2000 | 136 HARRISON RD | U86 / 5 | 401 |
| BEAVERTOWN BLOCK PLE | 120 HARRISON RD | U88 / 5 | 401 |

State and tribal registered storage tank lists

PA UST: Listing of Pennsylvania Regulated Underground Storage Tanks

A review of the PA UST list, as provided by EDR, and dated 03/02/2020 has revealed that there are 12

EXECUTIVE SUMMARY

PA UST sites within the requested target property.

| <u>Site</u> | <u>Address</u> | <u>Map ID / Focus Map(s)</u> | <u>Page</u> |
|---|---------------------------|------------------------------|-------------|
| PLEASANT GAP PLT Site ID: 496764 Tank Status: Currently In Use | 965 E COLLEGE AVE | D19 / 5 | 122 |
| RW BIRD TRUCKING Site ID: 568841 Tank Status: Currently In Use | 701 E COLLEGE AVE | I46 / 5 | 315 |
| CTL VALLEY AGGREGATE Site ID: 568880 Tank Status: Currently In Use | HC 26 & HC 64 | 62 / 5 | 364 |
| UNI MART 4166 PLEASA Site ID: 568896 Tank Status: Currently In Use | 106 W COLLEGE AVE | W97 / 4 | 409 |
| SNAPPYS III Site ID: 568948 Tank Status: Currently In Use | ROUTE 45 & 144 | AE140 / 12 | 502 |
| SHEETZ 562 Site ID: 788405 Tank Status: Currently In Use | 106 SAVANNAH LN | AF144 / 12 | 507 |
| 1381 E COLLEGE AVE Site ID: 512807 Tank Status: Currently In Use | 1381 E COLLEGE AVE | AR203 / 15 | 560 |
| 1320 E COLLEGE AVE S Site ID: 568779 Tank Status: Currently In Use | 1320 E COLLEGE AVE | 208 / 15 | 565 |
| HANSON OAK HALL QUAR Site ID: 568763 Tank Status: Currently In Use | 850 BOALSBURG RD | AX229 / 16 | 588 |
| COLE TRANSP Site ID: 568898 Tank Status: Currently In Use | 103 SKYVIEW DR | 231 / 27 | 590 |
| HOMANS GEN STORE Site ID: 568723 Tank Status: Currently In Use | 125 OLD FORT RD | 246 / 27 | 630 |
| KWIK FILL M0088 Site ID: 514721 Tank Status: Currently In Use | 120 BOAL AVE | BI273 / 23 | 657 |

PA AST: Listing of Pennsylvania Regulated Aboveground Storage Tanks

A review of the PA AST list, as provided by EDR, and dated 03/02/2020 has revealed that there are 6 PA AST sites within the requested target property.

| <u>Site</u> | <u>Address</u> | <u>Map ID / Focus Map(s)</u> | <u>Page</u> |
|---|--------------------------|------------------------------|-------------|
| EBY PAVING & ASPHALT Site ID: 457253 Tank Status: C | 1001 E COLLEGE AVE | B4 / 3 | 87 |
| PLEASANT GAP PLT | 965 E COLLEGE AVE | D19 / 5 | 122 |

EXECUTIVE SUMMARY

| | | | |
|--|--------------------------|----------------|------------|
| Site ID: 496764 Tank Status: C | | | |
| GROWMARK FS BELLEFON Site ID: 569021 Tank Status: C | 552 FEIDLER RD | E27 / 5 | 156 |
| CTL VALLEY AGGREGATE Site ID: 568880 Tank Status: C | HC 26 & HC 64 | 62 / 5 | 364 |
| FULLINGTON SCH BUS Site ID: 788416 Tank Status: C | 117 N HARRISON RD | U87 / 5 | 401 |
| SUBURBAN PROPANE Site ID: 568835 Tank Status: C Tank Status: T | ROUTE 26 | 108 / 5 | 432 |

State and tribal institutional control / engineering control registries

PA AUL: Environmental Covenants Listing

A review of the PA AUL list, as provided by EDR, and dated 04/13/2020 has revealed that there are 2 PA AUL sites within the requested target property.

| <u>Site</u> | <u>Address</u> | <u>Map ID / Focus Map(s)</u> | <u>Page</u> |
|--|------------------------|------------------------------|-------------|
| GROWMARK FS SPRING T Facility Id: 623594 | 552 FEIDLER RD | E29 / 5 | 157 |
| BOALSBURG EXXON 9260 Facility Id: 585514 | SR 45 & 322 | 264 / 24 | 645 |

State and tribal voluntary cleanup sites

PA VCP: Voluntary Cleanup Program Listing

A review of the PA VCP list, as provided by EDR, and dated 04/06/2020 has revealed that there are 15 PA VCP sites within the requested target property.

| <u>Site</u> | <u>Address</u> | <u>Map ID / Focus Map(s)</u> | <u>Page</u> |
|--|-----------------------|------------------------------|-------------|
| GRAYBEC LIME Activity ID: 623585 | 965 E COLLEGE AVE | D13 / 5 | 100 |
| GRAYMONT DIESEL FUEL Activity ID: 748751 Activity ID: 770032 | 965 E COLLEGE AVE | D15 / 5 | 114 |
| GRAYMONT-PA Activity ID: 629363 | RT 64 | 23 / 5 | 140 |
| GROWMARK FS SPRING T Activity ID: 623594 | 552 FEIDLER RD | E29 / 5 | 157 |
| LB SMITH BELLEFONTE | 689 E COLLEGE AVE | J48 / 5 | 320 |

EXECUTIVE SUMMARY

| | | | |
|----------------------|---------------------|------------|-----|
| Activity ID: 623583 | | | |
| SUPELCO INC | SUPELCO PARK | S76 / 5 | 390 |
| Activity ID: 623586 | | | |
| DONALD THRUSH PROP | 136 S HARRISON RD | 91 / 5 | 404 |
| Activity ID: 623584 | | | |
| MULFINGER RESIDENCE | 1924 E COLLEGE AVE | AN177 / 16 | 542 |
| Activity ID: 772537 | | | |
| VALLEY FARMS DISTRIB | 629 PUDDINTOWN RD | 187 / 15 | 547 |
| Activity ID: 808366 | | | |
| WILDEN NUSS PROPERTY | 368 BALDWIN ST | 217 / 16 | 571 |
| Activity ID: 628296 | | | |
| WOLFS FURNITURE ENTE | RT 144 | 233 / 27 | 591 |
| Activity ID: 805365 | | | |
| RENNINGER LUMBER TRU | 2413 GENERAL POTTER | 241 / 26 | 628 |
| Activity ID: 623565 | | | |
| K & B LOGISTICS ACCI | ROUTE 322 | 263 / 24 | 644 |
| Activity ID: 784303 | | | |
| TERRY WILLS RESIDENC | 203 HOMESTEAD LN | 281 / 24 | 680 |
| Activity ID: 713724 | | | |
| JOHN IMBT/CAROLE COO | 125 BRIAR LANE | 285 / 26 | 682 |
| Activity ID: 692574 | | | |

ADDITIONAL ENVIRONMENTAL RECORDS

Local Lists of Registered Storage Tanks

PA ARCHIVE UST: Archived Underground Storage Tank Sites

A review of the PA ARCHIVE UST list, as provided by EDR, and dated 03/02/2020 has revealed that there are 24 PA ARCHIVE UST sites within the requested target property.

| <u>Site</u> | <u>Address</u> | <u>Map ID / Focus Map(s)</u> | <u>Page</u> |
|--|--------------------------|------------------------------|-------------|
| EBY PAVING & ASPHALT Status: Closed Without a Permit Facility Id: 14-28635 Site ID: 457253 | 1001 E COLLEGE AVE | B3 / 3 | 87 |
| GENTZEL QUARRY Status: Closed Without a Permit Facility Id: 14-20036 Site ID: 568798 | 980 E COLLEGE AVE | C8 / 5 | 91 |
| PLEASANT GAP PLT Status: Closed Without a Permit Facility Id: 14-20721 Site ID: 496764 | 965 E COLLEGE AVE | D19 / 5 | 122 |
| RW BIRD TRUCKING Status: Removed | 701 E COLLEGE AVE | I46 / 5 | 315 |

EXECUTIVE SUMMARY

| | | | |
|---------------------------------|---------------------------|-------------------|------------|
| Facility Id: 14-27685 | | | |
| Site ID: 568841 | | | |
| CENTRE CNTY AREA VOC | 540 N HARRISON RD | L57 / 5 | 333 |
| Status: Removed | | | |
| Facility Id: 14-16222 | | | |
| Site ID: 508535 | | | |
| CTL VALLEY AGGREGATE | HC 26 & HC 64 | 62 / 5 | 364 |
| Status: Exempt From State Law | | | |
| Status: Closed Without a Permit | | | |
| Facility Id: 14-35671 | | | |
| Site ID: 568880 | | | |
| BEAVERTOWN BLOCK CO | 121 N HARRISON RD | S78 / 5 | 391 |
| Status: Closed Without a Permit | | | |
| Facility Id: 14-17249 | | | |
| Site ID: 457331 | | | |
| RAYS TIRE SVC PROP | 141 E COLLEGE AVE | 92 / 4 | 404 |
| Status: Closed Without a Permit | | | |
| Facility Id: 14-34898 | | | |
| Site ID: 568871 | | | |
| UNI MART 04066 | 105 N MAIN ST | W94 / 4 | 405 |
| Status: Closed Without a Permit | | | |
| Facility Id: 14-15333 | | | |
| Site ID: 568771 | | | |
| PLEASANT GAP UNITED | 179 S MAIN ST | X99 / 4 | 413 |
| Status: Closed Without a Permit | | | |
| Facility Id: 14-71351 | | | |
| Site ID: 569014 | | | |
| PLEASANT GAP ELEM SC | 230 E MAIN ST | 103 / 5 | 416 |
| Status: Exempt From State Law | | | |
| Facility Id: 14-71436 | | | |
| Site ID: 569027 | | | |
| BIERLYS GARAGE | 121 BIERLY LN | 125 / 11 | 467 |
| Status: Closed Without a Permit | | | |
| Facility Id: 14-22727 | | | |
| Site ID: 535132 | | | |
| HOSTERMANS MKT | 409 S PENNSYLVANIA A | 131 / 12 | 473 |
| Status: Closed Without a Permit | | | |
| Status: Removed | | | |
| Facility Id: 14-12890 | | | |
| Site ID: 568760 | | | |
| SNAPPYS III | ROUTE 45 & 144 | AE140 / 12 | 502 |
| Status: Closed Without a Permit | | | |
| Facility Id: 14-70643 | | | |
| Site ID: 568948 | | | |
| KWIK FILL M 94 | 2146 E COLLEGE AVE | AK164 / 16 | 525 |
| Status: Removed | | | |
| Facility Id: 14-23785 | | | |
| Site ID: 257303 | | | |
| SHEETZ 150 | 2000 E COLLEGE AVE | AM174 / 16 | 533 |
| Status: Removed | | | |
| Facility Id: 14-31547 | | | |

EXECUTIVE SUMMARY

| | | | |
|--|---------------------------|-------------------|------------|
| Site ID: 568857 | | | |
| COLLEGE TWP MUNI GOV Status: Closed Without a Permit Facility Id: 14-17157 Site ID: 568785 | 1481 E COLLEGE AVE | AQ196 / 15 | 553 |
| 1381 E COLLEGE AVE Status: Closed Without a Permit Facility Id: 14-15440 Site ID: 512807 | 1381 E COLLEGE AVE | AR203 / 15 | 560 |
| 1320 E COLLEGE AVE S Status: Closed Without a Permit Facility Id: 14-15482 Site ID: 568779 | 1320 E COLLEGE AVE | 208 / 15 | 565 |
| FORMER SUNDAYS EXXON Status: Removed Facility Id: 14-04609 Site ID: 512676 | 1234 E COLLEGE AVE | AT212 / 15 | 568 |
| HOMANS GEN STORE Status: Closed Without a Permit Facility Id: 14-04829 Site ID: 568723 | 125 OLD FORT RD | 246 / 27 | 630 |
| PANORAMA VILLAGE ELE Status: Exempt From State Law Facility Id: 14-70898 Site ID: 568970 | 240 VILLA CREST DR | 257 / 23 | 639 |
| KWIK FILL M0088 Status: Removed Facility Id: 14-23784 Site ID: 514721 | 120 BOAL AVE | BI273 / 23 | 657 |
| ELIZABETH STOVER Status: Removed Facility Id: 14-34078 Site ID: 788593 | 224 W PINE ST | 279 / 23 | 679 |

PA ARCHIVE AST: Archived Aboveground Storage Tank Sites

A review of the PA ARCHIVE AST list, as provided by EDR, and dated 03/02/2020 has revealed that there are 10 PA ARCHIVE AST sites within the requested target property.

| <u>Site</u> | <u>Address</u> | <u>Map ID / Focus Map(s)</u> | <u>Page</u> |
|---|--------------------------|------------------------------|-------------|
| PLEASANT GAP PLT Status: Exempt From State Law Status: Closed Status: Removed Facility Id: 14-20721 Site ID: 496764 | 965 E COLLEGE AVE | D19 / 5 | 122 |
| GROWMARK FS SPRING T Status: Exempt From State Law Status: C Facility Id: 14-71421 | 552 FEIDLER RD | E29 / 5 | 157 |

EXECUTIVE SUMMARY

| | | | |
|-------------------------------------|---------------------------|-------------------|------------|
| Site ID: 569021 | | | |
| RW BIRD TRUCKING | 701 E COLLEGE AVE | 146 / 5 | 315 |
| Status: Exempt From State Law | | | |
| Facility Id: 14-27685 | | | |
| Site ID: 568841 | | | |
| CTL VALLEY AGGREGATE | HC 26 & HC 64 | 62 / 5 | 364 |
| Status: Exempt From State Law | | | |
| Facility Id: 14-35671 | | | |
| Site ID: 568880 | | | |
| PLEASANT GAP UNITED | 179 S MAIN ST | X100 / 4 | 414 |
| Status: Exempt From State Law | | | |
| Facility Id: 14-71351 | | | |
| Site ID: 569014 | | | |
| SUBURBAN PROPANE | ROUTE 26 | 108 / 5 | 432 |
| Status: Removed | | | |
| Status: Permanently Closed in Place | | | |
| Facility Id: 14-26471 | | | |
| Site ID: 568835 | | | |
| COLLEGE TWP MUNI GOV | 1481 E COLLEGE AVE | AQ195 / 15 | 551 |
| Status: Closed | | | |
| Facility Id: 14-17157 | | | |
| Site ID: 568785 | | | |
| HRI INC | 850 BOALSBURG RD | AX226 / 16 | 577 |
| Status: Exempt From State Law | | | |
| Facility Id: 14-35644 | | | |
| Facility Id: 14-13214 | | | |
| Site ID: 568878 | | | |
| Site ID: 568764 | | | |
| HANSON OAK HALL QUAR | 850 BOALSBURG RD | AX229 / 16 | 588 |
| Status: Exempt From State Law | | | |
| Facility Id: 14-71281 | | | |
| Site ID: 569007 | | | |
| PENN NURSERY & WOOD | RR 1 BOX 127 | 278 / 28 | 676 |
| Status: Removed | | | |
| Status: Closed | | | |
| Status: Exempt From State Law | | | |
| Facility Id: 14-24952 | | | |
| Site ID: 4867 | | | |

Local Land Records

PA ACT 2-DEED: Act 2-Deed Acknowledgment Sites

A review of the PA ACT 2-DEED list, as provided by EDR, and dated 04/23/2010 has revealed that there are 4 PA ACT 2-DEED sites within the requested target property.

| <u>Site</u> | <u>Address</u> | <u>Map ID / Focus Map(s)</u> | <u>Page</u> |
|----------------------|-----------------|------------------------------|-------------|
| GRAYMONT-PA | RT 64 | 23 / 5 | 140 |
| GROWMARK FS SPRING T | 552 FIEDLER RD | E28 / 5 | 157 |
| LB SMITH BELLEFONTE | 689 COLLEGE AVE | 52 / 5 | 322 |
| DONALD THRUSH PROP | 136 HARRISON RD | U85 / 5 | 400 |

EXECUTIVE SUMMARY

Records of Emergency Release Reports

PA SPILLS: State spills

A review of the PA SPILLS list, as provided by EDR, and dated 12/31/2019 has revealed that there are 14 PA SPILLS sites within the requested target property.

| <u>Site</u> | <u>Address</u> | <u>Map ID / Focus Map(s)</u> | <u>Page</u> |
|-------------------------------|----------------|------------------------------|-------------|
| Not reported Id No: 244455 | | 120 / 12 | 459 |
| Not reported Id No: 271167 | | 137 / 11 | 500 |
| Not reported Id No: 297383 | | AI154 / 20 | 517 |
| Not reported Id No: 302242 | | AN178 / 16 | 543 |
| Not reported Id No: 244288 | | AO181 / 16 | 545 |
| Not reported Id No: 247298 | | AO182 / 16 | 545 |
| Not reported Id No: 244300 | | AO183 / 16 | 546 |
| Not reported Id No: 248881 | | AO184 / 16 | 546 |
| Not reported Id No: 249448 | | AO185 / 16 | 546 |
| Not reported Id No: 253214 | | AO186 / 16 | 547 |
| Not reported Id No: 248898 | | AW222 / 20 | 574 |
| Not reported Id No: 291873 | | 239 / 27 | 627 |
| Not reported Id No: 296716 | | 245 / 27 | 630 |
| Not reported Id No: 304761 | | BB251 / 27 | 635 |

Other Ascertainable Records

RCRA NonGen / NLR: RCRA - Non Generators / No Longer Regulated

A review of the RCRA NonGen / NLR list, as provided by EDR, and dated 03/23/2020 has revealed that there are 7 RCRA NonGen / NLR sites within the requested target property.

| <u>Site</u> | <u>Address</u> | <u>Map ID / Focus Map(s)</u> | <u>Page</u> |
|---|---------------------------------|------------------------------|-------------------|
| GLENN O HAWBAKER EPA ID:: PAR000040733 | 450 E COLLEGE AVE | T79 / 5 | 392 |
| <i>WALKER RAY A TRUCKIN</i> | <i>108 W COLLEGE AVE</i> | <i>98 / 4</i> | <i>410</i> |

EXECUTIVE SUMMARY

| | | | |
|-----------------------------|-----------------------------|-------------------|------------|
| EPA ID:: PAD013856414 | | | |
| TOMS AUTO DETAILING | 275 S HARRISON RD | Y105 / 5 | 418 |
| EPA ID:: PA0000015842 | | | |
| H R BIERLYS GARAGE | 585 N PA AVE | AC126 / 11 | 468 |
| EPA ID:: PAR000509109 | | | |
| CPI PHOT FINISH | NITTANY ML SPACE 975 | 166 / 16 | 529 |
| EPA ID:: PAD987343522 | | | |
| LOCUS INC | 1012 E BOAL AVE | BH268 / 24 | 648 |
| EPA ID:: PAD043879113 | | | |
| SOUND TECHNOLOGY INC | 171 TECHNOLOGY DR ST | BJ276 / 24 | 664 |
| EPA ID:: PAR000504423 | | | |

TSCA: Toxic Substances Control Act

A review of the TSCA list, as provided by EDR, and dated 12/31/2016 has revealed that there are 2 TSCA sites within the requested target property.

| <u>Site</u> | <u>Address</u> | <u>Map ID / Focus Map(s)</u> | <u>Page</u> |
|---------------------|----------------------|------------------------------|-------------|
| GRAYMONT (PA) INC - | 965 EAST COLLEGE AVE | D16 / 5 | 115 |
| GRAYMONT INDUSTRIES | 965 EAST COLLEGE AVE | D17 / 5 | 115 |

TRIS: Toxic Chemical Release Inventory System

A review of the TRIS list, as provided by EDR, and dated 12/31/2018 has revealed that there are 2 TRIS sites within the requested target property.

| <u>Site</u> | <u>Address</u> | <u>Map ID / Focus Map(s)</u> | <u>Page</u> |
|--------------------------|--------------------------|------------------------------|-------------|
| SUPELCO | 595 N HARRISON RD | H37 / 5 | 262 |
| TRIS ID: 16823SPLCNSUPEL | | | |
| HANOVER FOODS CORP | 3008 PENNS VALLEY PI | AD133 / 12 | 492 |
| TRIS ID: 16828HNVRFRTE45 | | | |

SSTS: Section 7 Tracking Systems

A review of the SSTS list, as provided by EDR, and dated 03/01/2020 has revealed that there are 4 SSTS sites within the requested target property.

| <u>Site</u> | <u>Address</u> | <u>Map ID / Focus Map(s)</u> | <u>Page</u> |
|-------------------------------------|--------------------------|------------------------------|-------------|
| GROWMARK FS, LLC. | 552 FIEDLER RD | E25 / 5 | 141 |
| Registration Number:: 075527-PA-005 | | | |
| Registration Number:: 075527PA005 | | | |
| GROWMARK FS, INC. | 552 FIEDLER RD | E26 / 5 | 149 |
| Registration Number:: 075527PA005 | | | |
| SUPELCO | 595 N HARRISON RD | H37 / 5 | 262 |
| Registration Number:: 070396PA001 | | | |
| Registration Number:: 070396-PA-001 | | | |
| SUPELCO/BELLEFONTE P | 595 N HARRISON RD | H38 / 5 | 275 |

EXECUTIVE SUMMARY

Registration Number:: 070396PA 001
 Registration Number:: 070396PA001

RMP: Risk Management Plans

A review of the RMP list, as provided by EDR, and dated 01/31/2020 has revealed that there are 4 RMP sites within the requested target property.

| <u>Site</u> | <u>Address</u> | <u>Map ID / Focus Map(s)</u> | <u>Page</u> |
|----------------------|----------------------|------------------------------|-------------|
| PLEASANT GAP PROPANE | WEST COLLEGE AVE. AN | O67 / 5 | 376 |
| CENTRE HALL PLANT | RT. 45 | AA115 / 12 | 441 |
| CENTRE HALL PLANT | RT. 45, PO BOX 193 | AB123 / 13 | 461 |
| CENTRE HALL PLANT | 3008 PENNS VALLEY PI | AD132 / 12 | 475 |

PADS: PCB Activity Database System

A review of the PADS list, as provided by EDR, and dated 10/09/2019 has revealed that there is 1 PADS site within the requested target property.

| <u>Site</u> | <u>Address</u> | <u>Map ID / Focus Map(s)</u> | <u>Page</u> |
|--|--------------------------|------------------------------|-------------|
| SUPELCO EPAID:: PAD041422718 | 595 N HARRISON RD | H40 / 5 | 294 |

ICIS: Integrated Compliance Information System

A review of the ICIS list, as provided by EDR, and dated 11/18/2016 has revealed that there are 14 ICIS sites within the requested target property.

| <u>Site</u> | <u>Address</u> | <u>Map ID / Focus Map(s)</u> | <u>Page</u> |
|--|-----------------------------|------------------------------|-------------|
| GRAYMONT INDUSTRIES FRS ID:: 110001131061 | 965 EAST COLLEGE AVE | D10 / 5 | 93 |
| GRAYMONT PA INC/PLEA FRS ID:: 110039000096 | 965 E COLLEGE AVE | D22 / 5 | 130 |
| GLENN O HAWBAKER/CRU FRS ID:: 110022794421 | SR0064 CRUSHING PLAN | G32 / 5 | 163 |
| SUPELCO/BELLEFONTE P FRS ID:: 110000583878 | 595 N HARRISON RD | H38 / 5 | 275 |
| SUPELCO, INC. FRS ID:: 110000583878 | 595 NORTH HARRISON R | H39 / 5 | 291 |
| DOMINION TRANS INC/C FRS ID:: 110037442274 | 670 WITHERITE RD | M58 / 5 | 334 |
| PENOCO, INC. FRS ID:: 110043465773 | 485 EAST COLLEGE AVE | Q71 / 5 | 384 |
| GLENN O HAWBAKER INC FRS ID:: 110022794421 | SR0064 CVA PLANT | 75 / 5 | 389 |
| HR BEIRLYS GARAGE FRS ID:: 110020690359 | RD #2, BOX 323 | 122 / 11 | 460 |
| HANOVER FOODS CORP | ROUTE 45 | AI153 / 20 | 516 |

EXECUTIVE SUMMARY

| | | | |
|-----------------------------|-----------------------------|-------------------|------------|
| FRS ID:: 110000583887 | | | |
| POTTER TWP - COUNTRY | 124 SHORT RD | 197 / 20 | 554 |
| FRS ID:: 110010975301 | | | |
| HANSON AGGREGATES PA | SR3010 NEIDIGH QUARR | AY235 / 23 | 602 |
| FRS ID:: 110010375049 | | | |
| HARRIS TOWNSHIP MS4 | PO BOX 20 | BF259 / 23 | 641 |
| FRS ID:: 110055638984 | | | |
| NITTANY GROVE MHP SE | TIMBERWOOD TRAIL | BG262 / 25 | 643 |
| FRS ID:: 110009815913 | | | |

FTTS: FIFRA/ TSCA Tracking System - FIFRA (Federal Insecticide, Fungicide, & Rodenticide Act)/TSCA (Toxic Substances Control Act)

A review of the FTTS list, as provided by EDR, has revealed that there is 1 FTTS site within the requested target property.

| <u>Site</u> | <u>Address</u> | <u>Map ID / Focus Map(s)</u> | <u>Page</u> |
|---|-------------------------|------------------------------|-------------|
| AGWAY, INC. | 522 FEIDLER ROAD | F31 / 5 | 163 |
| Database: FTTS INSP, Date of Government Version: 04/09/2009 | | | |

MLTS: Material Licensing Tracking System

A review of the MLTS list, as provided by EDR, and dated 10/25/2019 has revealed that there is 1 MLTS site within the requested target property.

| <u>Site</u> | <u>Address</u> | <u>Map ID / Focus Map(s)</u> | <u>Page</u> |
|------------------------------|-----------------------------|------------------------------|-------------|
| SUPELCO, INC. | 595 NORTH HARRISON R | H39 / 5 | 291 |
| License Number:: 37-12607-02 | | | |

HIST FTTS: FIFRA/TSCA Tracking System Administrative Case Listing

A review of the HIST FTTS list, as provided by EDR, has revealed that there is 1 HIST FTTS site within the requested target property.

| <u>Site</u> | <u>Address</u> | <u>Map ID / Focus Map(s)</u> | <u>Page</u> |
|--|-------------------------|------------------------------|-------------|
| AGWAY, INC. | 522 FEIDLER ROAD | F31 / 5 | 163 |
| Database: HIST FTTS INSP, Date of Government Version: 10/19/2006 | | | |

US AIRS: Aerometric Information Retrieval System Facility Subsystem

A review of the US AIRS list, as provided by EDR, has revealed that there are 7 US AIRS sites within the requested target property.

| <u>Site</u> | <u>Address</u> | <u>Map ID / Focus Map(s)</u> | <u>Page</u> |
|---|-----------------------------|------------------------------|-------------|
| GLENN O HAWBAKER/CRU | SR0064 CRUSHING PLAN | G32 / 5 | 163 |
| Database: US AIRS (AFS), Date of Government Version: 10/12/2016 | | | |

EXECUTIVE SUMMARY

| | | | |
|---|-----------------------------|-------------------|------------|
| EPA plant ID:: 110022794421 | | | |
| SUPELCO/BELLEFORTE P | 595 N HARRISON RD | H38 / 5 | 275 |
| Database: US AIRS (AFS), Date of Government Version: 10/12/2016 | | | |
| EPA plant ID:: 110000583878 | | | |
| CENTRE CNTY AREA VOC | 540 N HARRISON ROAD | L54 / 5 | 324 |
| Database: US AIRS MINOR, Date of Government Version: 10/12/2016 | | | |
| EPA plant ID:: 110001212946 | | | |
| DOMINION TRANS INC/C | 670 WITHERITE RD | M58 / 5 | 334 |
| Database: US AIRS MINOR, Date of Government Version: 10/12/2016 | | | |
| EPA plant ID:: 110037442274 | | | |
| MILLER MOTOR CO. | 226 N. PENNA AVE. | 119 / 12 | 458 |
| Database: US AIRS MINOR, Date of Government Version: 10/12/2016 | | | |
| EPA plant ID:: 110024522391 | | | |
| HANSON AGGREGATES PA | SR3010 NEIDIGH QUARR | AY235 / 23 | 602 |
| Database: US AIRS MINOR, Date of Government Version: 10/12/2016 | | | |
| EPA plant ID:: 110010375049 | | | |
| LOCUS INC | 1012 E BOAL AVE | BH268 / 24 | 648 |
| Database: US AIRS MINOR, Date of Government Version: 10/12/2016 | | | |
| EPA plant ID:: 110001011985 | | | |

US MINES: Mines Master Index File

A review of the US MINES list, as provided by EDR, has revealed that there are 8 US MINES sites within the requested target property.

| <u>Site</u> | <u>Address</u> | <u>Map ID / Focus Map(s)</u> | <u>Page</u> |
|--|----------------------|------------------------------|-------------|
| GRAYMONT (PA) INC | | D11 / 5 | 97 |
| Database: US MINES, Date of Government Version: 02/11/2020 | | | |
| Mine ID:: 3606468 | | | |
| GRAYMONT (PA) INC PL | 965 E. COLLEGE AVE | D18 / 5 | 116 |
| Database: MINES VIOLATIONS, Date of Government Version: 03/31/2020 | | | |
| GLENN O HAWBAKER INC | | N61 / 5 | 363 |
| Database: US MINES, Date of Government Version: 02/11/2020 | | | |
| Mine ID:: 3607433 | | | |
| KOLBERG 4250 IMPACTO | 118 BEDROCK LANE | N63 / 5 | 367 |
| Database: MINES VIOLATIONS, Date of Government Version: 03/31/2020 | | | |
| PLEASANT GAP AGGREGA | 118 BEDROCK LANE | N64 / 5 | 369 |
| Database: MINES VIOLATIONS, Date of Government Version: 03/31/2020 | | | |
| GENTZEL QUARRY | 450 EAST COLLEGE AVE | T80 / 5 | 393 |
| Database: MINES VIOLATIONS, Date of Government Version: 03/31/2020 | | | |
| HANSON AGGREGATES PE | | 224 / 16 | 576 |
| Database: US MINES, Date of Government Version: 02/11/2020 | | | |
| Mine ID:: 3600191 | | | |
| OAK HALL QUARRY | 850 BOALSBURG ROAD | AX228 / 16 | 581 |
| Database: MINES VIOLATIONS, Date of Government Version: 03/31/2020 | | | |

EXECUTIVE SUMMARY

ABANDONED MINES: Abandoned Mines

A review of the ABANDONED MINES list, as provided by EDR, and dated 03/05/2020 has revealed that there are 3 ABANDONED MINES sites within the requested target property.

| <u>Site</u> | <u>Address</u> | <u>Map ID / Focus Map(s)</u> | <u>Page</u> |
|------------------|----------------------|------------------------------|-------------|
| GENTZEL QUARRY | 980 E. COLLEGE AVE | C6 / 5 | 89 |
| GENTZEL QUARRY | 450 EAST COLLEGE AVE | T82 / 5 | 398 |
| BLACKHAWK QUARRY | 1401 BRUSH VALLEY RO | 230 / 17 | 590 |

FINDS: Facility Index System/Facility Registry System

A review of the FINDS list, as provided by EDR, and dated 02/03/2020 has revealed that there are 83 FINDS sites within the requested target property.

| <u>Site</u> | <u>Address</u> | <u>Map ID / Focus Map(s)</u> | <u>Page</u> |
|---|-----------------------------|------------------------------|-------------|
| GRAYMONT INDUSTRIES Registry ID:: 110001131061 | 965 EAST COLLEGE AVE | D10 / 5 | 93 |
| PROPOSED BAGGING & P Registry ID:: 110070033569 | 965 EAST COLLEGE AVE | D20 / 5 | 129 |
| MINES 5 & 6 QUARRY Registry ID:: 110070054732 | 965 E COLLEGE AVE | D21 / 5 | 129 |
| GRAYMONT PA INC/PLEA Registry ID:: 110039000096 | 965 E COLLEGE AVE | D22 / 5 | 130 |
| GROWMARK FS, LLC. Registry ID:: 110038278011 | 552 FIEDLER RD | E24 / 5 | 140 |
| AGWAY, INC. Registry ID:: 110011896715 | 522 FEIDLER ROAD | F30 / 5 | 162 |
| GLENN O HAWBAKER/CRU Registry ID:: 110060106825 | SR0064 CRUSHING PLAN | G32 / 5 | 163 |
| STANDARD PIT QRY Registry ID:: 110070052144 | 276 HOOFBEATS LN | 34 / 5 | 259 |
| SUPELCO/BELLEFONTE P Registry ID:: 110000583878 | 595 N HARRISON RD | H38 / 5 | 275 |
| SMITH, L B INC Registry ID:: 110006549896 | 689 E COLLEGE AVE | J47 / 5 | 318 |
| BROOKS QRY (PLEASANT Registry ID:: 110070201315 | 711 E COLLEGE AVE | K50 / 5 | 321 |
| CENTRE CNTY AREA VOC Registry ID:: 110001212946 | 540 N HARRISON ROAD | L54 / 5 | 324 |
| NEW MEDICAL SCIENCES Registry ID:: 110070219017 | 540 NORTH HARRISON R | L56 / 5 | 332 |
| DOMINION TRANS INC C Registry ID:: 110037442274 | 670 WITHERITE RD | M59 / 5 | 348 |
| WHITE ROCK NO 2 QUAR Registry ID:: 110070053267 | 148 BEDROCK LN | 65 / 5 | 375 |
| PLEASANT GAP PROPANE Registry ID:: 110000703533 | WEST COLLEGE AVE. AN | O66 / 5 | 376 |
| GENTZEL QUARRY | 455 E COLLEGE AVE | P68 / 5 | 382 |

EXECUTIVE SUMMARY

| | | | |
|-----------------------------|-----------------------------|-------------------|------------|
| Registry ID:: 110070050596 | | | |
| CTRL VALLEY ASPHALT | RR 5 BOX 428 HPO BOX | Q70 / 5 | 382 |
| Registry ID:: 110059963767 | | | |
| PENOCO, INC. | 485 EAST COLLEGE AVE | Q71 / 5 | 384 |
| Registry ID:: 110043465773 | | | |
| BELLEFONTE ARC | 405 E COLLEGE AVE | R72 / 5 | 385 |
| Registry ID:: 110043542324 | | | |
| GLENN O HAWBAKER PLE | 450 E COLLEGE AVE | T81 / 5 | 397 |
| Registry ID:: 110022794421 | | | |
| PLEASANT GAP RAIL FA | STATE ROUTE 26 HWY | 84 / 5 | 400 |
| Registry ID:: 110070112586 | | | |
| WHITEROCK QUARRY | 214 ON THE HILL RD | 93 / 5 | 405 |
| Registry ID:: 110070050703 | | | |
| WALKER RAY A TRUCKIN | 108 W COLLEGE AVE | 98 / 4 | 410 |
| Registry ID:: 110004837366 | | | |
| GENSIMORE TRUCKING I | ROUTE 144 | 101 / 4 | 415 |
| Registry ID:: 110006117086 | | | |
| TOMS AUTO DETAILING | 275 HARRISON RD | Y104 / 5 | 417 |
| Registry ID:: 110060126359 | | | |
| MATREYA INC | 500 TRESSLER ST | Z106 / 4 | 419 |
| Registry ID:: 110001020948 | | | |
| HODES IND INC | 480 TRESSLER ST | Z111 / 4 | 436 |
| Registry ID:: 110010985363 | | | |
| GROVE INNOVATIONS | 120 W CHURCH ST | 113 / 12 | 437 |
| Registry ID:: 110001101600 | | | |
| MILLER MOTORS | 222 N PENN AVE | 114 / 12 | 439 |
| Registry ID:: 110064197015 | | | |
| HANOVER FOODS CORP | RTE. 45 | AA116 / 12 | 456 |
| Registry ID:: 110000583887 | | | |
| CENTRE HALL FIRE COM | 134 NORTH WITMER AVE | 117 / 12 | 457 |
| Registry ID:: 110070367477 | | | |
| MILLER MOTOR CO. | 226 N. PENNA AVE. | 119 / 12 | 458 |
| Registry ID:: 110024522391 | | | |
| CENTRE HALL PLANT | RT. 45 | AB124 / 13 | 466 |
| Registry ID:: 110000755095 | | | |
| H R BIERLYS GARAGE | 585 N PA AVE | AC126 / 11 | 468 |
| Registry ID:: 110060099824 | | | |
| H R BIERLY AUTO RECY | 585 N PENNSYLVANIA A | AC127 / 11 | 470 |
| Registry ID:: 110020690359 | | | |
| Registry ID:: 110009159935 | | | |
| GROUNDWATER TREATMEN | S PENNSYLVANIA AVE E | 130 / 12 | 472 |
| Registry ID:: 110060138916 | | | |
| HANOVER FOODS CORPOR | 3008 PENNS VALLEY PI | AD136 / 12 | 500 |
| Registry ID:: 110070296990 | | | |
| OLD FORT ROAD DEVELO | INTERSECTION OF OLD | AE141 / 12 | 506 |
| SHEETZ NO 562 | 106 SAVANNAH LANE | AF146 / 12 | 510 |
| Registry ID:: 110063077174 | | | |
| CENTRE HALL POTTER S | 2940 PENNS VALLEY PI | AG148 / 12 | 511 |

EXECUTIVE SUMMARY

| | | | |
|---------------------------------|-----------------------------|-------------------|------------|
| Registry ID:: 110039810167 | | | |
| YARGER PRECISION MAC | 2848 EARLYSTOWN RD | AH151 / 12 | 515 |
| Registry ID:: 110028308114 | | | |
| DAVE STERNER AND HOL | 354 EGG HILL ROAD | 152 / 13 | 516 |
| Registry ID:: 110070375990 | | | |
| BROWNS | 513 UPPER GEORGES VA | 157 / 21 | 520 |
| Registry ID:: 110070500047 | | | |
| CENTRE CONCRETE STOR | 2280 EAST COLLEGE AV | AJ158 / 16 | 520 |
| Registry ID:: 110040440760 | | | |
| CENTRE CONCRETE STAT | 2280 E COLLEGE AVE | AJ159 / 16 | 521 |
| Registry ID:: 110012296924 | | | |
| KWIK FILL M0094 | 2146 EAST COLLEGE AV | AK163 / 16 | 523 |
| Registry ID:: 110017795938 | | | |
| HAPPY VALLEY STABLE | 470 UPPER GEORGES VA | AL167 / 21 | 530 |
| Registry ID:: 110070231324 | | | |
| SUPERIOR SERVICES IN | RR 2 BOX 0 | 169 / 16 | 531 |
| Registry ID:: 110009160362 | | | |
| LINCOLN CENTRE | CORNER OF WALKER DRI | 171 / 15 | 531 |
| SHEETZ STORE NO 150 | 2000 E COLLEGE AVE | AM176 / 16 | 540 |
| Registry ID:: 110020765581 | | | |
| ECLIPSE RESOURCES 1, | | 180 / 15 | 544 |
| Registry ID:: 110070225645 | | | |
| Registry ID:: 110058380032 | | | |
| CONIDIO TEC, LLC | 2440 EARLYSTOWN ROAD | 188 / 18 | 548 |
| Registry ID:: 110070262224 | | | |
| BLACK HAWK QUARRY | 371 RIMMEY RD | 191 / 18 | 550 |
| Registry ID:: 110070053714 | | | |
| CENTRE AIRPARK | UNKNOWN | 192 / 20 | 550 |
| Registry ID:: 110041547546 | | | |
| POTTER TWP - COUNTRY | 124 SHORT RD | 197 / 20 | 554 |
| Registry ID:: 110010975301 | | | |
| UNI MARTS INC UNICO | 1381 E COLLEGE AVE | AR198 / 15 | 557 |
| Registry ID:: 110001098865 | | | |
| MEADOWS PSYCHIATRIC | 132 THE MEADOWS DR | 205 / 18 | 564 |
| Registry ID:: 110010235414 | | | |
| THOMAS B. SWANK/THOM | 237 UPPER GEORGES VA | AS206 / 20 | 564 |
| Registry ID:: 110070567066 | | | |
| MOYERS AUTO WRECKING | MOYER'S AUTO WRECKIN | AU214 / 20 | 570 |
| Registry ID:: 110010150004 | | | |
| BLOOM ROAD AREA | 106 WAY LANE | 219 / 20 | 572 |
| Registry ID:: 110070053617 | | | |
| RONALD J. & ROBIN L. | 250 CHESTNUT ST | AV221 / 21 | 573 |
| Registry ID:: 110044253054 | | | |
| OAK HALL QRY | 850 BOALSBURG RD | AX225 / 16 | 576 |
| Registry ID:: 110070051007 | | | |
| IMBT, HERBERT R INC | 850 BOALSBURG RD | AX227 / 16 | 579 |
| Registry ID:: 110001019095 | | | |
| HANSON AGGREGATES PA | SR3010 NEIDIGH QUARR | AY235 / 23 | 602 |

EXECUTIVE SUMMARY

| | | | |
|---------------------------------|-----------------------------|-------------------|------------|
| Registry ID:: 110060065888 | | | |
| Registry ID:: 110010375049 | | | |
| VALLEY FARMS MAINTEN | 175 BRUSH VALLEY RD | AZ238 / 23 | 626 |
| Registry ID:: 110004865183 | | | |
| EUTAW CENTRE INC | 117 CHESTNUT ST | BA242 / 27 | 629 |
| Registry ID:: 110010129324 | | | |
| RONALD & JUDY HAND | RR 1 | 247 / 26 | 632 |
| Registry ID:: 110011000843 | | | |
| MONTE & JACK WHITEHI | 108 OLD FORT RD | BB248 / 27 | 632 |
| Registry ID:: 110022856060 | | | |
| THOMAS GILMORE | 482 SHARER ROAD | BD254 / 25 | 637 |
| Registry ID:: 110015716796 | | | |
| 1 CYCLE CTR HARLEY D | 107 YEARICKS BLVD | BE255 / 25 | 637 |
| Registry ID:: 110015587934 | | | |
| HARRIS TOWNSHIP MS4 | PO BOX 20 | BF258 / 23 | 640 |
| Registry ID:: 110055638984 | | | |
| MITTANY GROVE MHP SE | TIMBERWOOD TRAIL | BG261 / 25 | 643 |
| Registry ID:: 110009815913 | | | |
| LAUREL MEADOW - LOT | 155 LAUREL MEADOW LA | 266 / 25 | 646 |
| Registry ID:: 110070033324 | | | |
| PARADISE DATACOM INC | 1012 EAST BOAL AVENU | BH267 / 24 | 647 |
| Registry ID:: 110001011985 | | | |
| LOCUS INC | 1012 E BOAL AVE | BH268 / 24 | 648 |
| Registry ID:: 110060067261 | | | |
| KWIK FILL M0088 | 120 BOAL AVE | BI273 / 23 | 657 |
| Registry ID:: 110001042540 | | | |
| Registry ID:: 110060006041 | | | |
| SOUND TECHNOLOGY INC | 171 TECHNOLOGY DR | BJ275 / 24 | 663 |
| Registry ID:: 110046539509 | | | |
| XYZ INC | 111 E MAIN ST | BK280 / 23 | 680 |
| Registry ID:: 110067149268 | | | |
| PA DEPT CONSERVATION | PENN NURSERY OFF OF | 286 / 27 | 683 |
| Registry ID:: 110020796263 | | | |
| KARYN J SMITHBAUER | 618 ACADEMY ST | BL288 / 23 | 683 |
| Registry ID:: 110010962716 | | | |
| PETRONELLA HESSER | 610 SOUTH ACADEMY ST | BM290 / 23 | 685 |
| Registry ID:: 110011001931 | | | |
| CHEM CLEAN FURNITURE | RTE 322 | BN292 / 30 | 686 |
| Registry ID:: 110007773686 | | | |

ECHO: Enforcement & Compliance History Information

A review of the ECHO list, as provided by EDR, and dated 04/04/2020 has revealed that there are 71 ECHO sites within the requested target property.

| <u>Site</u> | <u>Address</u> | <u>Map ID / Focus Map(s)</u> | <u>Page</u> |
|----------------------------|-----------------------------|------------------------------|-------------|
| GRAYMONT INDUSTRIES | 965 EAST COLLEGE AVE | D10 / 5 | 93 |

EXECUTIVE SUMMARY

| | | | |
|---------------------------------|-----------------------------|-----------------|------------|
| Registry ID: 110001131061 | | | |
| PROPOSED BAGGING & P | 965 EAST COLLEGE AVE | D20 / 5 | 129 |
| Registry ID: 110070033569 | | | |
| MINES 5 & 6 QUARRY | 965 E COLLEGE AVE | D21 / 5 | 129 |
| Registry ID: 110070054732 | | | |
| GRAYMONT PA INC/PLEA | 965 E COLLEGE AVE | D22 / 5 | 130 |
| Registry ID: 110039000096 | | | |
| STANDARD PIT QRY | 276 HOOFBEATS LN | 34 / 5 | 259 |
| Registry ID: 110070052144 | | | |
| SUPELCO/BELLEFONTE P | 595 NORTH HARRISON R | H42 / 5 | 308 |
| Registry ID: 110000583878 | | | |
| SMITH, L B INC | 689 E COLLEGE AVE | J47 / 5 | 318 |
| Registry ID: 110006549896 | | | |
| BROOKS QRY (PLEASANT | 711 E COLLEGE AVE | K49 / 5 | 321 |
| Registry ID: 110070201315 | | | |
| CENTRE CNTY AREA VOC | 540 N HARRISON ROAD | L54 / 5 | 324 |
| Registry ID: 110001212946 | | | |
| NEW MEDICAL SCIENCES | 540 NORTH HARRISON R | L55 / 5 | 332 |
| Registry ID: 110070219017 | | | |
| DOMINION TRANS INC C | 670 WITHERITE RD | M59 / 5 | 348 |
| Registry ID: 110037442274 | | | |
| WHITE ROCK NO 2 QUAR | 148 BEDROCK LN | 65 / 5 | 375 |
| Registry ID: 110070053267 | | | |
| GENTZEL QUARRY | 455 E COLLEGE AVE | P69 / 5 | 382 |
| Registry ID: 110070050596 | | | |
| BELLEFONTE ARC | 405 E COLLEGE AVE | R72 / 5 | 385 |
| Registry ID: 110043542324 | | | |
| GLENN O HAWBAKER PLE | 450 E COLLEGE AVE | T81 / 5 | 397 |
| Registry ID: 110022794421 | | | |
| PLEASANT GAP RAIL FA | STATE ROUTE 26 HWY | 84 / 5 | 400 |
| Registry ID: 110070112586 | | | |
| WHITEROCK QUARRY | 214 ON THE HILL RD | 93 / 5 | 405 |
| Registry ID: 110070050703 | | | |
| WALKER RAY A TRUCKIN | 108 W COLLEGE AVE | 98 / 4 | 410 |
| Registry ID: 110004837366 | | | |
| GENSIMORE TRUCKING I | ROUTE 144 | 101 / 4 | 415 |
| Registry ID: 110006117086 | | | |
| TOMS AUTO DETAILING | 275 HARRISON RD | Y104 / 5 | 417 |
| Registry ID: 110060126359 | | | |
| MATREYA INC | 500 TRESSLER ST | Z106 / 4 | 419 |
| Registry ID: 110001020948 | | | |
| HODES IND INC | 480 TRESSLER ST | Z109 / 4 | 435 |
| Registry ID: 110010985363 | | | |
| GROVE INNOVATIONS | 120 W CHURCH ST | 113 / 12 | 437 |
| Registry ID: 110001101600 | | | |
| MILLER MOTORS | 222 N PENN AVE | 114 / 12 | 439 |

EXECUTIVE SUMMARY

| | | | |
|-----------------------------|-----------------------------|-------------------|------------|
| Registry ID: 110064197015 | | | |
| HANOVER FOODS CORP | RTE. 45 | AA116 / 12 | 456 |
| Registry ID: 110000583887 | | | |
| CENTRE HALL FIRE COM | 134 NORTH WITMER AVE | 117 / 12 | 457 |
| Registry ID: 110070367477 | | | |
| MILLER MOTOR CO. | 226 N. PENNA AVE. | 119 / 12 | 458 |
| Registry ID: 110024522391 | | | |
| H R BIERLY AUTO RECY | 585 N PENNSYLVANIA A | AC127 / 11 | 470 |
| Registry ID: 110020690359 | | | |
| Registry ID: 110009159935 | | | |
| OLD FORT ROAD DEVELO | INTERSECTION OF OLD | AE143 / 12 | 507 |
| Registry ID: 110070599864 | | | |
| SHEETZ NO 562 | 106 SAVANNAH LANE | AF146 / 12 | 510 |
| Registry ID: 110063077174 | | | |
| CENTRE HALL POTTER S | 2940 PENNS VALLEY PI | AG148 / 12 | 511 |
| Registry ID: 110039810167 | | | |
| YARGER PRECISION MAC | 2848 EARLYSTOWN RD | AH151 / 12 | 515 |
| Registry ID: 110028308114 | | | |
| DAVE STERNER AND HOL | 354 EGG HILL ROAD | 152 / 13 | 516 |
| Registry ID: 110070375990 | | | |
| BROWNS | 513 UPPER GEORGES VA | 157 / 21 | 520 |
| Registry ID: 110070500047 | | | |
| CENTRE CONCRETE STOR | 2280 EAST COLLEGE AV | AJ158 / 16 | 520 |
| Registry ID: 110040440760 | | | |
| CENTRE CONCRETE STAT | 2280 E COLLEGE AVE | AJ159 / 16 | 521 |
| Registry ID: 110012296924 | | | |
| KWIK FILL M0094 | 2146 EAST COLLEGE AV | AK163 / 16 | 523 |
| Registry ID: 110017795938 | | | |
| HAPPY VALLEY STABLE | 470 UPPER GEORGES VA | AL168 / 21 | 530 |
| Registry ID: 110070231324 | | | |
| SUPERIOR SERVICES IN | RR 2 BOX 0 | 169 / 16 | 531 |
| Registry ID: 110009160362 | | | |
| SHEETZ STORE NO 150 | 2000 E COLLEGE AVE | AM176 / 16 | 540 |
| Registry ID: 110020765581 | | | |
| ECLIPSE RESOURCES 1, | | 180 / 15 | 544 |
| Registry ID: 110070543162 | | | |
| Registry ID: 110070225645 | | | |
| Registry ID: 110058380032 | | | |
| BLACK HAWK QUARRY | 371 RIMMEY RD | 191 / 18 | 550 |
| Registry ID: 110070053714 | | | |
| POTTER TWP - COUNTRY | 124 SHORT RD | 197 / 20 | 554 |
| Registry ID: 110010975301 | | | |
| UNI MARTS INC UNICO | 1381 E COLLEGE AVE | AR198 / 15 | 557 |
| Registry ID: 110001098865 | | | |
| MEADOWS PSYCHIATRIC | 132 THE MEADOWS DR | 205 / 18 | 564 |
| Registry ID: 110010235414 | | | |
| THOMAS B. SWANK/THOM | 237 UPPER GEORGES VA | AS207 / 20 | 564 |

EXECUTIVE SUMMARY

| | | | |
|---------------------------------|-----------------------------|-------------------|------------|
| Registry ID: 110070567066 | | | |
| MIXED COMMERCIAL USE | 1246 EAST COLLEGE AV | AT209 / 15 | 567 |
| MOYERS AUTO WRECKING | MOYER'S AUTO WRECKIN | AU213 / 20 | 569 |
| Registry ID: 110010150004 | | | |
| BLOOM ROAD AREA | 106 WAY LANE | 219 / 20 | 572 |
| Registry ID: 110070053617 | | | |
| RONALD J. & ROBIN L. | 250 CHESTNUT ST | AV221 / 21 | 573 |
| Registry ID: 110044253054 | | | |
| OAK HALL QRY | 850 BOALSBURG RD | AX225 / 16 | 576 |
| Registry ID: 110070051007 | | | |
| IMBT, HERBERT R INC | 850 BOALSBURG RD | AX227 / 16 | 579 |
| Registry ID: 110001019095 | | | |
| HANSON AGGREGATES PA | SR3010 NEIDIGH QUARR | AY235 / 23 | 602 |
| Registry ID: 110010375049 | | | |
| VALLEY FARMS MAINTEN | 175 BRUSH VALLEY RD | AZ238 / 23 | 626 |
| Registry ID: 110004865183 | | | |
| EUTAW CENTRE INC | 117 CHESTNUT ST | BA244 / 27 | 630 |
| Registry ID: 110010129324 | | | |
| RONALD & JUDY HAND | RR 1 | 247 / 26 | 632 |
| Registry ID: 110011000843 | | | |
| MONTE & JACK WHITEHI | 108 OLD FORT RD | BB248 / 27 | 632 |
| Registry ID: 110022856060 | | | |
| THOMAS GILMORE | 482 SHARER ROAD | BD254 / 25 | 637 |
| Registry ID: 110015716796 | | | |
| 1 CYCLE CTR HARLEY D | 107 YEARICKS BLVD | BE255 / 25 | 637 |
| Registry ID: 110015587934 | | | |
| HARRIS TOWNSHIP MS4 | PO BOX 20 | BF258 / 23 | 640 |
| Registry ID: 110055638984 | | | |
| MITTANY GROVE MHP SE | TIMBERWOOD TRAIL | BG261 / 25 | 643 |
| Registry ID: 110009815913 | | | |
| COLUMBIA GAS - HARRI | ATHERTON STREET AND | 265 / 23 | 646 |
| LAUREL MEADOW - LOT | 155 LAUREL MEADOW LA | 266 / 25 | 646 |
| Registry ID: 110070033324 | | | |
| PARADISE DATACOM INC | 1012 EAST BOAL AVENU | BH267 / 24 | 647 |
| Registry ID: 110001011985 | | | |
| KWIK FILL M0088 | 120 BOAL AVE | BI273 / 23 | 657 |
| Registry ID: 110001042540 | | | |
| SOUND TECHNOLOGY INC | 171 TECHNOLOGY DR | BJ275 / 24 | 663 |
| Registry ID: 110046539509 | | | |
| SPRINGFIELD COMMONS | LOOP ROAD | 283 / 23 | 681 |
| Registry ID: 110070568393 | | | |
| KARYN J SMITHBAUER | 618 ACADEMY ST | BL288 / 23 | 683 |
| Registry ID: 110010962716 | | | |
| PETRONELLA HESSER | 610 SOUTH ACADEMY ST | BM290 / 23 | 685 |
| Registry ID: 110011001931 | | | |
| CHEM CLEAN FURNITURE | RTE 322 | BN292 / 30 | 686 |
| Registry ID: 110007773686 | | | |
| MILTON ROY CO | PO BOX 440 | BN293 / 30 | 686 |

EXECUTIVE SUMMARY

Registry ID: 110007770402

PA AIRS: Permit and Emissions Inventory Data

A review of the PA AIRS list, as provided by EDR, and dated 03/17/2020 has revealed that there are 10 PA AIRS sites within the requested target property.

| <u>Site</u> | <u>Address</u> | <u>Map ID / Focus Map(s)</u> | <u>Page</u> |
|--|-------------------------|------------------------------|-------------|
| EBY PAVING & CONST I Primary Facility Id: 494748 | SR0064 PLEASANT GAP | B5 / 3 | 88 |
| GRAYMONT PA INC/GENT Primary Facility Id: 493570 | SR0064 GENTZEL QUARR | 9 / 5 | 92 |
| GRAYMONT PA INC/PLEA Primary Facility Id: 492282 | 965 E COLLEGE AVE | D14 / 5 | 100 |
| GLENN O HAWBAKER/CRU Primary Facility Id: 491352 | SR0064 CRUSHING PLAN | G33 / 5 | 245 |
| SUPELCO/BELLEFONTE P Primary Facility Id: 513243 | 595 N HARRISON RD | H36 / 5 | 261 |
| GLENN O HAWBAKER INC Primary Facility Id: 493595 | SR0064 CVA PLANT | 51 / 5 | 321 |
| GENTRE RELAY COMPRES Primary Facility Id: 700426 | 670 WITHERITE RD | M60 / 5 | 351 |
| HRI INC/OAK HALL HMA Primary Facility Id: 514491 | SR3010 | 232 / 23 | 591 |
| HANSON AGGREGATES PA Primary Facility Id: 494599 | SR3010 NEIDIGH QUARR | AY234 / 23 | 592 |
| PARADISE DATACOM INC Primary Facility Id: 495290 | 1012 BOAL AVE | BH269 / 24 | 652 |

PA ASBESTOS: ASBESTOS

A review of the PA ASBESTOS list, as provided by EDR, and dated 11/30/2018 has revealed that there are 7 PA ASBESTOS sites within the requested target property.

| <u>Site</u> | <u>Address</u> | <u>Map ID / Focus Map(s)</u> | <u>Page</u> |
|-----------------------------|--------------------------|------------------------------|-------------|
| SUPELCO/BELLEFONTE P | 595 N HARRISON RD | H38 / 5 | 275 |
| PLEASANT GAP ELEMENT | 230 SOUTH MAIN STREE | 102 / 5 | 416 |
| PRIVATE RESIDENCE | 219 HOFFER STREET | 118 / 12 | 457 |
| VACANT PRIVATE RESID | 101 NORTH PENNSYLVAN | 121 / 12 | 459 |
| PRIVATE RESIDENCE | 231 SOUTH PENNSYLVAN | 129 / 12 | 472 |
| VACANT | 108 EAST MAIN STREET | BK282 / 23 | 681 |
| PRIVATE RESIDENCE | 238 WEST MAIN STREET | 284 / 23 | 682 |

EXECUTIVE SUMMARY

PA MANIFEST: Manifest Information

A review of the PA MANIFEST list, as provided by EDR, and dated 06/30/2018 has revealed that there are 11 PA MANIFEST sites within the requested target property.

| <u>Site</u> | <u>Address</u> | <u>Map ID / Focus Map(s)</u> | <u>Page</u> |
|---|-----------------------------|------------------------------|-------------|
| DOMINION TRANS CENTR Generator EPA Id: PAR000517789 | 570 WITHERITE RD | 35 / 5 | 260 |
| SUPELCO/BELLEFONTE P Generator EPA Id: PAD041422718 | 595 N HARRISON RD | H38 / 5 | 275 |
| SUPELCO - BELLEFONTE Generator EPA Id: PAD041422718 | 595 N HARRISON RD | H43 / 5 | 308 |
| CENTRE CNTY AREA VOC Generator EPA Id: PAD052636891 | 540 N HARRISON ROAD | L54 / 5 | 324 |
| CENTRE RELAY COMPRES Generator EPA Id: PAR000517789 | 670 WITHERITE RD | M60 / 5 | 351 |
| MATREYA INC Generator EPA Id: PAD982577520 | 500 TRESSLER ST | Z106 / 4 | 419 |
| MATREYA INC Generator EPA Id: PAD982577520 | 500 TRESSLER STREET | Z107 / 4 | 427 |
| YARGER PRECISION MAC Generator EPA Id: PAR000515635 | 2848 EARLYSTOWN ROAD | AH149 / 12 | 512 |
| KWIK FILL M 94 Generator EPA Id: PAD982686974 | 2146 E COLLEGE AVE | AK164 / 16 | 525 |
| SHEETZ STORE NO 150 Generator EPA Id: PAR000526327 | 2000 EAST COLLEGE AV | AM172 / 16 | 532 |
| SOUND TECHNOLOGY INC Generator EPA Id: PAR000504423 | 171 TECHNOLOGY DR ST | BJ276 / 24 | 664 |

NJ MANIFEST: Hazardous Waste Manifest Data

A review of the NJ MANIFEST list, as provided by EDR, and dated 12/31/2018 has revealed that there is 1 NJ MANIFEST site within the requested target property.

| <u>Site</u> | <u>Address</u> | <u>Map ID / Focus Map(s)</u> | <u>Page</u> |
|---|-----------------------------|------------------------------|-------------|
| SOUND TECHNOLOGY INC EPA Id: PAR000504423 | 171 TECHNOLOGY DR ST | BJ276 / 24 | 664 |

NY MANIFEST: Facility and Manifest Data

A review of the NY MANIFEST list, as provided by EDR, and dated 01/01/2019 has revealed that there are 3 NY MANIFEST sites within the requested target property.

| <u>Site</u> | <u>Address</u> | <u>Map ID / Focus Map(s)</u> | <u>Page</u> |
|--|----------------------|------------------------------|-------------|
| SUPELCO INCORPORATED EPA ID: PAD041422718 | SUPELCO PARK | H44 / 5 | 313 |
| CENTRE CITY VO-TECH EPA ID: PAD052636891 | HARRISON RD | L53 / 5 | 322 |
| APPLIED SCIENCE COMP | 175 BRUSH VALLEY ROA | AZ237 / 23 | 624 |

EXECUTIVE SUMMARY

EPA ID: PAD980693568

PA NPDES: NPDES Permit Listing

A review of the PA NPDES list, as provided by EDR, and dated 03/02/2020 has revealed that there are 16 PA NPDES sites within the requested target property.

| <u>Site</u> | <u>Address</u> | <u>Map ID / Focus Map(s)</u> | <u>Page</u> |
|--|----------------------------------|------------------------------|-------------------|
| SUPELCO NO EXPOSURE Permit Number: NNOEXNC61 | 595 N HARRISON RD | H41 / 5 | 307 |
| <i>CENTRE RELAY COMPRES</i> Permit Number: PAR804879 | <i>670 WITHERITE RD</i> | <i>M60 / 5</i> | <i>351</i> |
| HODES IND INC Permit Number: PAR604818 | 480 TRESSLER ST | Z110 / 4 | 435 |
| H R BIERLY AUTO RECY Permit Number: PAR604815 | 585 N PENNSYLVANIA A | AC128 / 11 | 471 |
| HANOVER FOODS CORP Permit Number: PA0010430 | 3008 PENNS VALLEY PI | AD134 / 12 | 499 |
| CENTRE HALL POTTER S Permit Number: PA0209147 | 2940 PENNS VALLEY PI | AG147 / 12 | 510 |
| CENTRE CONCRETE STAT Permit Number: PAS144813 | 2280 E COLLEGE AVE | AJ160 / 16 | 521 |
| CENTRE CONCRETE STOR Permit Number: PAR214836 | 2280 EAST COLLEGE AV | AJ161 / 16 | 522 |
| <i>SHEETZ 150</i> Permit Number: PAR804876 | <i>2000 E COLLEGE AVE</i> | <i>AM174 / 16</i> | <i>533</i> |
| MOYERS AUTO WRECKING Permit Number: PAR604830 | 138 LOWER GEORGES VA | 218 / 20 | 572 |
| RONALD J. & ROBIN L. Permit Number: PAG045275 | 250 CHESTNUT ST | AV220 / 21 | 573 |
| RON HAND SEW SYS Permit Number: PAG045044 | 180 NEFF RD | 240 / 26 | 628 |
| EUTAW CENTRE INC Permit Number: PAG045274 | 117 CHESTNUT ST | BA243 / 27 | 629 |
| GILMORE RESIDENCE Permit Number: PAG045166 | 482 SHARER RD | BD253 / 25 | 636 |
| PEGGY A JOHNSON Permit Number: PAG045268 | 618 ACADEMY ST | BL289 / 23 | 684 |
| HESSER PETRONELLA Permit Number: PAG044852 | 610 S ACADEMY ST | BM291 / 23 | 685 |

EXECUTIVE SUMMARY

MINES MRDS: Mineral Resources Data System

A review of the MINES MRDS list, as provided by EDR, and dated 04/06/2018 has revealed that there are 14 MINES MRDS sites within the requested target property.

| <u>Site</u> | <u>Address</u> | <u>Map ID / Focus Map(s)</u> | <u>Page</u> |
|----------------------|----------------|------------------------------|-------------|
| PLEASANT GAP MINE AN | | A1 / 2 | 85 |
| PLEASANT GAP MINE AN | | A2 / 2 | 86 |
| PLEASANT GAP QUARRY | | 74 / 5 | 388 |
| WHITE ROCK QUARRY AN | | V89 / 5 | 402 |
| WHITE ROCK QUARRY AN | | V90 / 5 | 403 |
| WATSON BANK | | 155 / 18 | 518 |
| SINKING CREEK/J.P. R | | 156 / 20 | 519 |
| BLACK HAWK QUARRY AN | | AP189 / 18 | 548 |
| BLACK HAWK QUARRY AN | | AP190 / 18 | 549 |
| ROSS BANK | | 216 / 17 | 570 |
| NEIDIGH BROS LIMESTO | | BC249 / 23 | 633 |
| NEIDIGH BROS LIMESTO | | BC250 / 23 | 634 |
| OAKHALL QY & PLANT N | | 252 / 23 | 635 |
| STOVER BANK | | 260 / 23 | 642 |

EDR HIGH RISK HISTORICAL RECORDS

EDR Exclusive Records

EDR Hist Auto: EDR Exclusive Historical Auto Stations

A review of the EDR Hist Auto list, as provided by EDR, has revealed that there are 10 EDR Hist Auto sites within the requested target property.

| <u>Site</u> | <u>Address</u> | <u>Map ID / Focus Map(s)</u> | <u>Page</u> |
|----------------------|----------------------|------------------------------|-------------|
| UNI-MARTS LLC | 106 W COLLEGE AVE | W96 / 4 | 408 |
| WHITES EXXON | 304 N PENNSYLVANIA A | 112 / 12 | 437 |
| UNITED REFINING COMP | 2146 E COLLEGE AVE | AK165 / 16 | 528 |
| SHEETZ INC | 2000 E COLLEGE AVE | AM175 / 16 | 539 |
| UNI-MARTS LLC | 1381 E COLLEGE AVE | AR201 / 15 | 560 |
| KING JOHN H | 1411 E COLLEGE AVE | AR204 / 15 | 563 |
| B & W TRANSPORTATION | 1234 E COLLEGE AVE | AT211 / 15 | 567 |
| UNITED REFINING COMP | 120 E BOAL AVE | 270 / 23 | 652 |
| UNITED REFINING COMP | 120 BOAL AVE | BI271 / 23 | 653 |
| UNI-MARTS LLC | 224 BOAL AVE | 277 / 23 | 676 |

EDR Hist Cleaner: EDR Exclusive Historical Cleaners

A review of the EDR Hist Cleaner list, as provided by EDR, has revealed that there are 4 EDR Hist Cleaner sites within the requested target property.

| <u>Site</u> | <u>Address</u> | <u>Map ID / Focus Map(s)</u> | <u>Page</u> |
|----------------------|---------------------|------------------------------|-------------|
| DISCOUNT DRY CLEANER | 2042 E COLLEGE AVE | 170 / 16 | 531 |
| T & M UNLIMITED TAIL | 1244 E COLLEGE AVE | AT210 / 15 | 567 |
| T & M UNLIMITED TAIL | 145 COLLEGE VIEW RD | AT215 / 15 | 570 |
| ALL AMERICAN ENTERPR | 820 TORREY LN | 287 / 24 | 683 |

EXECUTIVE SUMMARY

EDR RECOVERED GOVERNMENT ARCHIVES

Exclusive Recovered Govt. Archives

PA RGA LUST: Recovered Government Archive Leaking Underground Storage Tank

A review of the PA RGA LUST list, as provided by EDR, has revealed that there are 12 PA RGA LUST sites within the requested target property.

| <u>Site</u> | <u>Address</u> | <u>Map ID / Focus Map(s)</u> | <u>Page</u> |
|---|--------------------|------------------------------|-------------|
| GENTZEL QUARRY Facility ID: 14-20036 | 980 E COLLEGE AVE | C7 / 5 | 90 |
| RW BIRD TRUCKING Facility ID: 14-27685 | 701 E COLLEGE AVE | I45 / 5 | 314 |
| BEAVERTOWN BLOCK CO Facility ID: 14-17249 | 121 N HARRISON RD | S77 / 5 | 391 |
| UNI MART 04066 Facility ID: 14-15333 | 105 N MAIN ST | W95 / 4 | 408 |
| SNAPPYS III Facility ID: 14-70643 | ROUTE 45 & 144 | AE142 / 12 | 506 |
| KWIK FILL M 94 Facility ID: 14-23785 | 2146 E COLLEGE AVE | AK162 / 16 | 523 |
| SHEETZ 150 Facility ID: 14-31547 | 2000 E COLLEGE AVE | AM173 / 16 | 532 |
| COLLEGE TWP MUNI GOV Facility ID: 14-17157 | 1481 E COLLEGE AVE | AQ193 / 15 | 551 |
| UNI MART 04053 Facility ID: 14-15440 | 1381 E COLLEGE AVE | AR199 / 15 | 559 |
| 1381 E COLLEGE AVE Facility ID: 14-15440 | 1381 E COLLEGE AVE | AR200 / 15 | 559 |
| UNI MART 4053 Facility ID: 14-15440 | 1381 E COLLEGE AVE | AR202 / 15 | 560 |
| KWIK FILL BOALSBURG Facility ID: 14-23784 | 120 BOAL AVE | BI274 / 23 | 663 |

SURROUNDING SITES: SEARCH RESULTS

Surrounding sites were identified in the following databases.

Page Numbers and Map Identifications refer to the EDR Area/Corridor Report where detailed data on individual sites can be reviewed.

Sites listed in ***bold italics*** are in multiple databases.

Unmappable (orphan) sites are not considered in the foregoing analysis.

EXECUTIVE SUMMARY

STANDARD ENVIRONMENTAL RECORDS

Federal NPL site list

NPL: National Priority List

A review of the NPL list, as provided by EDR, and dated 04/27/2020 has revealed that there is 1 NPL site within approximately 1 mile of the requested target property.

| <u>Site</u> | <u>Address</u> | <u>Direction / Distance</u> | <u>Map ID / Focus Map(s)</u> | <u>Page</u> |
|---|-------------------------|--------------------------------|------------------------------|-------------|
| RUETGERS ORGANICS CO Cerclis ID: 300444 EPA Id: PAD000436261 | 201 STRUBLE ROAD | N 1/8 - 1/4 (0.209 mi.) | BR309 / 16 | 770 |

Federal CERCLIS list

SEMS: Superfund Enterprise Management System

A review of the SEMS list, as provided by EDR, and dated 04/27/2020 has revealed that there is 1 SEMS site within approximately 0.5 miles of the requested target property.

| <u>Site</u> | <u>Address</u> | <u>Direction / Distance</u> | <u>Map ID / Focus Map(s)</u> | <u>Page</u> |
|---|-------------------------|--------------------------------|------------------------------|-------------|
| RUETGERS ORGANICS CO Site ID: 0300444 EPA Id: PAD000436261 | 201 STRUBLE ROAD | N 1/8 - 1/4 (0.209 mi.) | BR309 / 16 | 770 |

Federal CERCLIS NFRAP site list

SEMS-ARCHIVE: Superfund Enterprise Management System Archive

A review of the SEMS-ARCHIVE list, as provided by EDR, and dated 04/27/2020 has revealed that there are 2 SEMS-ARCHIVE sites within approximately 0.5 miles of the requested target property.

| <u>Site</u> | <u>Address</u> | <u>Direction / Distance</u> | <u>Map ID / Focus Map(s)</u> | <u>Page</u> |
|--|----------------------|-----------------------------|------------------------------|-------------|
| HANOVER BRANDS INC Site ID: 0300853 EPA Id: PAD013943352 | OLD FORT RD | W 0 - 1/8 (0.021 mi.) | BO294 / 4 | 687 |
| HODES INDUSTRIES INC Site ID: 0300866 EPA Id: PAD014346118 | RTE 26 & TRESSLER ST | W 0 - 1/8 (0.022 mi.) | BO295 / 4 | 688 |

EXECUTIVE SUMMARY

Federal RCRA CORRACTS facilities list

CORRACTS: Corrective Action Report

A review of the CORRACTS list, as provided by EDR, and dated 03/23/2020 has revealed that there is 1 CORRACTS site within approximately 1 mile of the requested target property.

| <u>Site</u> | <u>Address</u> | <u>Direction / Distance</u> | <u>Map ID / Focus Map(s)</u> | <u>Page</u> |
|--|-------------------------|--------------------------------|------------------------------|-------------|
| RUETGERS ORGANICS CO EPA ID:: PAD000436261 | 201 STRUBLE ROAD | N 1/8 - 1/4 (0.209 mi.) | BR309 / 16 | 770 |

Federal RCRA non-CORRACTS TSD facilities list

RCRA-TSDF: RCRA - Treatment, Storage and Disposal

A review of the RCRA-TSDF list, as provided by EDR, and dated 03/23/2020 has revealed that there is 1 RCRA-TSDF site within approximately 0.5 miles of the requested target property.

| <u>Site</u> | <u>Address</u> | <u>Direction / Distance</u> | <u>Map ID / Focus Map(s)</u> | <u>Page</u> |
|--|-------------------------|--------------------------------|------------------------------|-------------|
| RUETGERS ORGANICS CO EPA ID:: PAD000436261 | 201 STRUBLE ROAD | N 1/8 - 1/4 (0.209 mi.) | BR309 / 16 | 770 |

Federal RCRA generators list

RCRA-VSQG: RCRA - Very Small Quantity Generators (Formerly Conditionally Exempt Small Quantity Generators)

A review of the RCRA-VSQG list, as provided by EDR, and dated 03/23/2020 has revealed that there is 1 RCRA-VSQG site within approximately 0.25 miles of the requested target property.

| <u>Site</u> | <u>Address</u> | <u>Direction / Distance</u> | <u>Map ID / Focus Map(s)</u> | <u>Page</u> |
|--|-------------------------|--------------------------------|------------------------------|-------------|
| RUETGERS ORGANICS CO EPA ID:: PAD000436261 | 201 STRUBLE ROAD | N 1/8 - 1/4 (0.209 mi.) | BR309 / 16 | 770 |

Federal institutional controls / engineering controls registries

US ENG CONTROLS: Engineering Controls Sites List

A review of the US ENG CONTROLS list, as provided by EDR, and dated 02/13/2020 has revealed that there is 1 US ENG CONTROLS site within approximately 0.5 miles of the requested target property.

| <u>Site</u> | <u>Address</u> | <u>Direction / Distance</u> | <u>Map ID / Focus Map(s)</u> | <u>Page</u> |
|---|-------------------------|--------------------------------|------------------------------|-------------|
| RUETGERS ORGANICS CO EPA ID:: PAD000436261 EPA ID:: PAD000436261 | 201 STRUBLE ROAD | N 1/8 - 1/4 (0.209 mi.) | BR309 / 16 | 770 |

EXECUTIVE SUMMARY

US INST CONTROLS: Institutional Controls Sites List

A review of the US INST CONTROLS list, as provided by EDR, and dated 02/13/2020 has revealed that there is 1 US INST CONTROLS site within approximately 0.5 miles of the requested target property.

| <u>Site</u> | <u>Address</u> | <u>Direction / Distance</u> | <u>Map ID / Focus Map(s)</u> | <u>Page</u> |
|--|-------------------------|--------------------------------|------------------------------|-------------|
| RUETGERS ORGANICS CO EPA ID:: PAD000436261 | 201 STRUBLE ROAD | N 1/8 - 1/4 (0.209 mi.) | BR309 / 16 | 770 |

State- and tribal - equivalent NPL

PA SHWS: Hazardous Sites Cleanup Act Site List

A review of the PA SHWS list, as provided by EDR, and dated 04/13/2020 has revealed that there are 2 PA SHWS sites within approximately 1 mile of the requested target property.

| <u>Site</u> | <u>Address</u> | <u>Direction / Distance</u> | <u>Map ID / Focus Map(s)</u> | <u>Page</u> |
|---|---------------------------------|--------------------------------|------------------------------|-------------|
| RUTGERS ORGANICS COR Site Id: 238677 Facility Id: 623543 | 201 STRUBLE RD | N 1/8 - 1/4 (0.209 mi.) | BR305 / 16 | 707 |
| KLINE DUMP Site Id: 598804 Facility Id: 623547 | DECIBEL RD & ROUTE 2 | N 1/2 - 1 (0.754 mi.) | 319 / 9 | 868 |

State and tribal leaking storage tank lists

PA LAST: Storage Tank Release Sites

A review of the PA LAST list, as provided by EDR, and dated 03/02/2020 has revealed that there is 1 PA LAST site within approximately 0.5 miles of the requested target property.

| <u>Site</u> | <u>Address</u> | <u>Direction / Distance</u> | <u>Map ID / Focus Map(s)</u> | <u>Page</u> |
|--|-----------------------|--------------------------------|------------------------------|-------------|
| RUTGERS ORGANICS COR Facility Id: 585470 | 201 STRUBLE RD | N 1/8 - 1/4 (0.209 mi.) | BR305 / 16 | 707 |

PA LUST: Storage Tank Release Sites

A review of the PA LUST list, as provided by EDR, and dated 03/02/2020 has revealed that there are 3 PA LUST sites within approximately 0.5 miles of the requested target property.

| <u>Site</u> | <u>Address</u> | <u>Direction / Distance</u> | <u>Map ID / Focus Map(s)</u> | <u>Page</u> |
|--|--------------------------|--------------------------------|------------------------------|-------------|
| PLEASANT GAP TEXACO Facility Id: 585553 | 380 W COLLEGE AVE | W 1/4 - 1/2 (0.380 mi.) | 313 / 10 | 858 |
| CMP STATE COLLEGE Facility Id: 585278 | 2580 CLYDE AVE | N 1/4 - 1/2 (0.404 mi.) | 315 / 16 | 862 |
| NITTANY VALLEY REHAB Facility Id: 585626 | 550 W COLLEGE AVE | W 1/4 - 1/2 (0.474 mi.) | 318 / 10 | 866 |

EXECUTIVE SUMMARY

PA UNREG LTANKS: Unregulated Tank Cases

A review of the PA UNREG LTANKS list, as provided by EDR, and dated 04/12/2002 has revealed that there is 1 PA UNREG LTANKS site within approximately 0.5 miles of the requested target property.

| <u>Site</u> | <u>Address</u> | <u>Direction / Distance</u> | <u>Map ID / Focus Map(s)</u> | <u>Page</u> |
|------------------|--------------------|-----------------------------|------------------------------|-------------|
| CENTRE COMM HOSP | 1800 EAST PARK AVE | NW 1/4 - 1/2 (0.406 mi.) | 316 / 15 | 865 |

State and tribal institutional control / engineering control registries

PA AUL: Environmental Covenants Listing

A review of the PA AUL list, as provided by EDR, and dated 04/13/2020 has revealed that there are 2 PA AUL sites within approximately 0.5 miles of the requested target property.

| <u>Site</u> | <u>Address</u> | <u>Direction / Distance</u> | <u>Map ID / Focus Map(s)</u> | <u>Page</u> |
|--|--------------------------|--------------------------------|------------------------------|-------------|
| RUTGERS ORGANICS COR Facility Id: 623543 | 201 STRUBLE RD | N 1/8 - 1/4 (0.209 mi.) | BR305 / 16 | 707 |
| PLEASANT GAP TEXACO Facility Id: 585553 | 380 W COLLEGE AVE | W 1/4 - 1/2 (0.380 mi.) | 313 / 10 | 858 |

State and tribal voluntary cleanup sites

PA VCP: Voluntary Cleanup Program Listing

A review of the PA VCP list, as provided by EDR, and dated 04/06/2020 has revealed that there are 4 PA VCP sites within approximately 0.5 miles of the requested target property.

| <u>Site</u> | <u>Address</u> | <u>Direction / Distance</u> | <u>Map ID / Focus Map(s)</u> | <u>Page</u> |
|--|-----------------------------|--------------------------------|------------------------------|-------------|
| ABRAMSON AUTO WRECKI Activity ID: 623536 | 2268 E COLLEGE AVE | N 0 - 1/8 (0.080 mi.) | BP297 / 16 | 690 |
| MCGRAW PROPERTY HHO Activity ID: 838629 | 921 OAK RIDGE AVE | SW 1/4 - 1/2 (0.299 mi.) | 311 / 15 | 857 |
| SCIENTIFIC SYS INC - Activity ID: 623538 | 2620 CAROLEAN INDUST | N 1/4 - 1/2 (0.373 mi.) | 312 / 16 | 857 |
| FRANKLIN GRYCTKO TRU Activity ID: 663731 | 821 OAK RIDGE AVE | SW 1/4 - 1/2 (0.390 mi.) | 314 / 15 | 862 |

ADDITIONAL ENVIRONMENTAL RECORDS

Local Lists of Landfill / Solid Waste Disposal Sites

PA HIST LF: Abandoned Landfill Inventory

A review of the PA HIST LF list, as provided by EDR, has revealed that there is 1 PA HIST LF site

EXECUTIVE SUMMARY

within approximately 0.5 miles of the requested target property.

| <u>Site</u> | <u>Address</u> | <u>Direction / Distance</u> | <u>Map ID / Focus Map(s)</u> | <u>Page</u> |
|--|----------------------|-----------------------------|------------------------------|-------------|
| PLEASANT GAP CARNIVA Database: HIST LF INACTIVE, Date of Government Version: 12/20/1994 permitno: 602687 | ROBINSON LANE-TR #38 | W 1/4 - 1/2 (0.450 mi.) | 317 / 4 | 865 |

Local Lists of Registered Storage Tanks

PA ARCHIVE UST: Archived Underground Storage Tank Sites

A review of the PA ARCHIVE UST list, as provided by EDR, and dated 03/02/2020 has revealed that there is 1 PA ARCHIVE UST site within approximately 0.25 miles of the requested target property.

| <u>Site</u> | <u>Address</u> | <u>Direction / Distance</u> | <u>Map ID / Focus Map(s)</u> | <u>Page</u> |
|---|----------------|-----------------------------|------------------------------|-------------|
| VALLEY GMC SALES & S Status: Closed Without a Permit Facility Id: 14-20774 Site ID: 568802 | 409 STRUBLE RD | N 1/8 - 1/4 (0.248 mi.) | 310 / 16 | 856 |

Local Land Records

PA ACT 2-DEED: Act 2-Deed Acknowledgment Sites

A review of the PA ACT 2-DEED list, as provided by EDR, and dated 04/23/2010 has revealed that there are 3 PA ACT 2-DEED sites within approximately 0.5 miles of the requested target property.

| <u>Site</u> | <u>Address</u> | <u>Direction / Distance</u> | <u>Map ID / Focus Map(s)</u> | <u>Page</u> |
|-----------------------------|-----------------------------|--------------------------------|------------------------------|-------------|
| ABRAMSON AUTO WRECKI | 2268 E COLLEGE AVE | N 0 - 1/8 (0.080 mi.) | BP297 / 16 | 690 |
| GRAYBEC LIME | 710 AIRPORT RD | NW 0 - 1/8 (0.113 mi.) | BQ298 / 2 | 692 |
| SCIENTIFIC SYS INC - | 2620 CAROLEAN INDUST | N 1/4 - 1/2 (0.373 mi.) | 312 / 16 | 857 |

Other Ascertainable Records

RCRA NonGen / NLR: RCRA - Non Generators / No Longer Regulated

A review of the RCRA NonGen / NLR list, as provided by EDR, and dated 03/23/2020 has revealed that there are 3 RCRA NonGen / NLR sites within approximately 0.25 miles of the requested target property.

| <u>Site</u> | <u>Address</u> | <u>Direction / Distance</u> | <u>Map ID / Focus Map(s)</u> | <u>Page</u> |
|--|---------------------------|---------------------------------|------------------------------|-------------|
| CLARK MOTOR EPA ID:: PAD014597819 | 1080 E COLLEGE AVE | SW 1/8 - 1/4 (0.199 mi.) | 301 / 15 | 696 |
| MAXWELL TRANSPORT IN EPA ID:: PAR000017673 | 455 STRUBLE RD | N 1/8 - 1/4 (0.200 mi.) | 302 / 16 | 699 |
| WEYLICHEM CORP EPA ID:: PAR000524157 | 201 STRUBLE RD | N 1/8 - 1/4 (0.209 mi.) | BR306 / 16 | 751 |

EXECUTIVE SUMMARY

ROD: Records Of Decision

A review of the ROD list, as provided by EDR, and dated 04/27/2020 has revealed that there is 1 ROD site within approximately 1 mile of the requested target property.

| <u>Site</u> | <u>Address</u> | <u>Direction / Distance</u> | <u>Map ID / Focus Map(s)</u> | <u>Page</u> |
|--|-------------------------|--------------------------------|------------------------------|-------------|
| RUETGERS ORGANICS CO EPA ID:: PAD000436261 | 201 STRUBLE ROAD | N 1/8 - 1/4 (0.209 mi.) | BR309 / 16 | 770 |

US MINES: Mines Master Index File

A review of the US MINES list, as provided by EDR, has revealed that there is 1 US MINES site within approximately 0.25 miles of the requested target property.

| <u>Site</u> | <u>Address</u> | <u>Direction / Distance</u> | <u>Map ID / Focus Map(s)</u> | <u>Page</u> |
|--|------------------|-----------------------------|------------------------------|-------------|
| PLEASANT GAP WASH PL Database: MINES VIOLATIONS, Date of Government Version: 03/31/2020 | 680 AIRPORT ROAD | NW 1/8 - 1/4 (0.141 mi.) | BQ300 / 2 | 693 |

ABANDONED MINES: Abandoned Mines

A review of the ABANDONED MINES list, as provided by EDR, and dated 03/05/2020 has revealed that there is 1 ABANDONED MINES site within approximately 0.25 miles of the requested target property.

| <u>Site</u> | <u>Address</u> | <u>Direction / Distance</u> | <u>Map ID / Focus Map(s)</u> | <u>Page</u> |
|----------------------|------------------|-----------------------------|------------------------------|-------------|
| PLEASANT GAP WASH PL | 680 AIRPORT ROAD | NW 1/8 - 1/4 (0.141 mi.) | BQ299 / 2 | 693 |

PA MANIFEST: Manifest Information

A review of the PA MANIFEST list, as provided by EDR, and dated 06/30/2018 has revealed that there are 4 PA MANIFEST sites within approximately 0.25 miles of the requested target property.

| <u>Site</u> | <u>Address</u> | <u>Direction / Distance</u> | <u>Map ID / Focus Map(s)</u> | <u>Page</u> |
|---|-----------------------|--------------------------------|------------------------------|-------------|
| PEP BOYS #0523 Generator EPA Id: PAR000035980 | 2268 EAST COLLEGE AV | N 0 - 1/8 (0.080 mi.) | BP296 / 16 | 689 |
| WEYLICHEM CORP Generator EPA Id: PAR000524157 | 201 STRUBLE ROAD | N 1/8 - 1/4 (0.209 mi.) | BR303 / 16 | 701 |
| RUTGERS ORGANICS COR Generator EPA Id: PAD000436261 | 201 STRUBLE RD | N 1/8 - 1/4 (0.209 mi.) | BR305 / 16 | 707 |
| RUTGERS ORGANICS COR Generator EPA Id: PAD000436261 | 201 STRUBLE RD | N 1/8 - 1/4 (0.209 mi.) | BR307 / 16 | 753 |

MN MANIFEST: Hazardous Waste Manifest Data

A review of the MN MANIFEST list, as provided by EDR, and dated 06/30/2016 has revealed that there is 1 MN MANIFEST site within approximately 0.25 miles of the requested target property.

| <u>Site</u> | <u>Address</u> | <u>Direction / Distance</u> | <u>Map ID / Focus Map(s)</u> | <u>Page</u> |
|----------------------|----------------|-----------------------------|------------------------------|-------------|
| RUETGERS NEASE CHEMI | 201 STRUBLE RD | N 1/8 - 1/4 (0.209 mi.) | BR308 / 16 | 758 |

EXECUTIVE SUMMARY

NJ MANIFEST: Hazardous Waste Manifest Data

A review of the NJ MANIFEST list, as provided by EDR, and dated 12/31/2018 has revealed that there are 2 NJ MANIFEST sites within approximately 0.25 miles of the requested target property.

| <u>Site</u> | <u>Address</u> | <u>Direction / Distance</u> | <u>Map ID / Focus Map(s)</u> | <u>Page</u> |
|---|-----------------------|--------------------------------|------------------------------|-------------|
| RUTGERS ORGANICS COR EPA Id: PAD000436260 | 201 STRUBLE ROAD | N 1/8 - 1/4 (0.209 mi.) | BR304 / 16 | 706 |
| RUTGERS ORGANICS COR EPA Id: PAD000436261 | 201 STRUBLE RD | N 1/8 - 1/4 (0.209 mi.) | BR305 / 16 | 707 |

NY MANIFEST: Facility and Manifest Data

A review of the NY MANIFEST list, as provided by EDR, and dated 01/01/2019 has revealed that there are 2 NY MANIFEST sites within approximately 0.25 miles of the requested target property.

| <u>Site</u> | <u>Address</u> | <u>Direction / Distance</u> | <u>Map ID / Focus Map(s)</u> | <u>Page</u> |
|--|---------------------------|---------------------------------|------------------------------|-------------|
| CLARK MOTOR EPA ID: PAD014597819 | 1080 E COLLEGE AVE | SW 1/8 - 1/4 (0.199 mi.) | 301 / 15 | 696 |
| RUTGERS ORGANICS CO EPA ID: PAD000436261 | 201 STRUBLE ROAD | N 1/8 - 1/4 (0.209 mi.) | BR309 / 16 | 770 |

MAPPED SITES SUMMARY

Target Property:
STATE COLLEGE AREA CONNECTOR
CENTRE HALL, PA 16828

| MAP ID / FOCUS MAP | SITE NAME | ADDRESS | DATABASE ACRONYMS | DIST (ft. & mi.) DIRECTION |
|-----------------------|----------------------|----------------------|---|-------------------------------|
| A1 / 2 | PLEASANT GAP MINE AN | | MINES MRDS | TP |
| A2 / 2 | PLEASANT GAP MINE AN | | MINES MRDS | TP |
| B3 / 3 | EBY PAVING & ASPHALT | 1001 E COLLEGE AVE | PA ARCHIVE UST | TP |
| B4 / 3 | EBY PAVING & ASPHALT | 1001 E COLLEGE AVE | PA AST | TP |
| B5 / 3 | EBY PAVING & CONST I | SR0064 PLEASANT GAP | PA AIRS | TP |
| C6 / 5 | GENTZEL QUARRY | 980 E. COLLEGE AVE | ABANDONED MINES | TP |
| C7 / 5 | GENTZEL QUARRY | 980 E COLLEGE AVE | PA RGA LUST | TP |
| C8 / 5 | GENTZEL QUARRY | 980 E COLLEGE AVE | PA LUST, PA ARCHIVE UST | TP |
| 9 / 5 | GRAYMONT PA INC/GENT | SR0064 GENTZEL QUARR | PA AIRS | TP |
| D10 / 5 | GRAYMONT INDUSTRIES | 965 EAST COLLEGE AVE | ICIS, FINDS, ECHO | TP |
| D11 / 5 | GRAYMONT (PA) INC | | US MINES | TP |
| D12 / 5 | GRAYMONT PA INC PLEA | 965 E COLLEGE AVE | RCRA-VSQQ | TP |
| D13 / 5 | GRAYBEC LIME | 965 E COLLEGE AVE | PA VCP | TP |
| D14 / 5 | GRAYMONT PA INC/PLEA | 965 E COLLEGE AVE | PA AIRS | TP |
| D15 / 5 | GRAYMONT DIESEL FUEL | 965 E COLLEGE AVE | PA VCP | TP |
| D16 / 5 | GRAYMONT (PA) INC - | 965 EAST COLLEGE AVE | TSCA | TP |
| D17 / 5 | GRAYMONT INDUSTRIES | 965 EAST COLLEGE AVE | TSCA | TP |
| D18 / 5 | GRAYMONT (PA) INC PL | 965 E. COLLEGE AVE | US MINES | TP |
| D19 / 5 | PLEASANT GAP PLT | 965 E COLLEGE AVE | PA UST, PA AST, PA ARCHIVE UST, PA ARCHI... | TP |
| D20 / 5 | PROPOSED BAGGING & P | 965 EAST COLLEGE AVE | FINDS, ECHO | TP |
| D21 / 5 | MINES 5 & 6 QUARRY | 965 E COLLEGE AVE | FINDS, ECHO | TP |
| D22 / 5 | GRAYMONT PA INC/PLEA | 965 E COLLEGE AVE | ICIS, FINDS, ECHO | TP |
| 23 / 5 | GRAYMONT-PA | RT 64 | PA VCP, PA ACT 2-DEED | TP |
| E24 / 5 | GROWMARK FS, LLC. | 552 FIEDLER RD | FINDS | TP |
| E25 / 5 | GROWMARK FS, LLC. | 552 FIEDLER RD | SSTS | TP |
| E26 / 5 | GROWMARK FS, INC. | 552 FIEDLER RD | SSTS | TP |
| E27 / 5 | GROWMARK FS BELLEFON | 552 FEIDLER RD | PA AST | TP |
| E28 / 5 | GROWMARK FS SPRING T | 552 FIEDLER RD | PA ACT 2-DEED | TP |
| E29 / 5 | GROWMARK FS SPRING T | 552 FEIDLER RD | PA AUL, PA VCP, PA ARCHIVE AST | TP |
| F30 / 5 | AGWAY, INC. | 522 FEIDLER ROAD | FINDS | TP |
| F31 / 5 | AGWAY, INC. | 522 FEIDLER ROAD | FTTS, HIST FTTS | TP |
| G32 / 5 | GLENN O HAWBAKER/CRU | SR0064 CRUSHING PLAN | ICIS, US AIRS, FINDS | TP |
| G33 / 5 | GLENN O HAWBAKER/CRU | SR0064 CRUSHING PLAN | PA AIRS | TP |
| 34 / 5 | STANDARD PIT QRY | 276 HOOFBEATS LN | FINDS, ECHO | TP |
| 35 / 5 | DOMINION TRANS CENTR | 570 WITHERITE RD | PA MANIFEST | TP |
| H36 / 5 | SUPELCO/BELLEFONTE P | 595 N HARRISON RD | PA AIRS | TP |
| H37 / 5 | SUPELCO | 595 N HARRISON RD | TRIS, SSTS | TP |
| H38 / 5 | SUPELCO/BELLEFONTE P | 595 N HARRISON RD | SSTS, ICIS, US AIRS, FINDS, PA ASBESTOS,... | TP |
| H39 / 5 | SUPELCO, INC. | 595 NORTH HARRISON R | ICIS, MLTS | TP |

MAPPED SITES SUMMARY

Target Property:
STATE COLLEGE AREA CONNECTOR
CENTRE HALL, PA 16828

| MAP ID / FOCUS MAP | SITE NAME | ADDRESS | DATABASE ACRONYMS | DIST (ft. & mi.) DIRECTION |
|-----------------------|----------------------|----------------------|---|-------------------------------|
| H40 / 5 | SUPELCO | 595 N HARRISON RD | RCRA-LQG, PADS | TP |
| H41 / 5 | SUPELCO NO EXPOSURE | 595 N HARRISON RD | PA NPDES | TP |
| H42 / 5 | SUPELCO/BELLEVILLE P | 595 NORTH HARRISON R | ECHO | TP |
| H43 / 5 | SUPELCO - BELLEVILLE | 595 N HARRISON RD | PA MANIFEST | TP |
| H44 / 5 | SUPELCO INCORPORATED | SUPELCO PARK | NY MANIFEST | TP |
| I45 / 5 | RW BIRD TRUCKING | 701 E COLLEGE AVE | PA RGA LUST | TP |
| I46 / 5 | RW BIRD TRUCKING | 701 E COLLEGE AVE | PA LUST, PA UST, PA ARCHIVE UST, PA ARCH... | TP |
| J47 / 5 | SMITH, L B INC | 689 E COLLEGE AVE | RCRA-VSQQ, FINDS, ECHO | TP |
| J48 / 5 | LB SMITH BELLEVILLE | 689 E COLLEGE AVE | PA VCP | TP |
| K49 / 5 | BROOKS QRY (PLEASANT | 711 E COLLEGE AVE | ECHO | TP |
| K50 / 5 | BROOKS QRY (PLEASANT | 711 E COLLEGE AVE | FINDS | TP |
| 51 / 5 | GLENN O HAWBAKER INC | SR0064 CVA PLANT | PA AIRS | TP |
| 52 / 5 | LB SMITH BELLEVILLE | 689 COLLEGE AVE | PA ACT 2-DEED | TP |
| L53 / 5 | CENTRE CITY VO-TECH | HARRISON RD | NY MANIFEST | TP |
| L54 / 5 | CENTRE CNTY AREA VOC | 540 N HARRISON ROAD | RCRA-SQG, US AIRS, FINDS, ECHO, PA MANIF... | TP |
| L55 / 5 | NEW MEDICAL SCIENCES | 540 NORTH HARRISON R | ECHO | TP |
| L56 / 5 | NEW MEDICAL SCIENCES | 540 NORTH HARRISON R | FINDS | TP |
| L57 / 5 | CENTRE CNTY AREA VOC | 540 N HARRISON RD | PA ARCHIVE UST | TP |
| M58 / 5 | DOMINION TRANS INC/C | 670 WITHERITE RD | ICIS, US AIRS | TP |
| M59 / 5 | DOMINION TRANS INC C | 670 WITHERITE RD | RCRA-SQG, FINDS, ECHO | TP |
| M60 / 5 | CENTRE RELAY COMPRES | 670 WITHERITE RD | PA AIRS, PA MANIFEST, PA NPDES | TP |
| N61 / 5 | GLENN O HAWBAKER INC | | US MINES | TP |
| 62 / 5 | CTL VALLEY AGGREGATE | HC 26 & HC 64 | PA UST, PA AST, PA ARCHIVE UST, PA ARCHI... | TP |
| N63 / 5 | KOLBERG 4250 IMPACTO | 118 BEDROCK LANE | US MINES | TP |
| N64 / 5 | PLEASANT GAP AGGREGA | 118 BEDROCK LANE | US MINES | TP |
| 65 / 5 | WHITE ROCK NO 2 QUAR | 148 BEDROCK LN | FINDS, ECHO | TP |
| O66 / 5 | PLEASANT GAP PROPANE | WEST COLLEGE AVE. AN | FINDS | TP |
| O67 / 5 | PLEASANT GAP PROPANE | WEST COLLEGE AVE. AN | RMP | TP |
| P68 / 5 | GENTZEL QUARRY | 455 E COLLEGE AVE | FINDS | TP |
| P69 / 5 | GENTZEL QUARRY | 455 E COLLEGE AVE | ECHO | TP |
| Q70 / 5 | CTRL VALLEY ASPHALT | RR 5 BOX 428 HPO BOX | RCRA-SQG, FINDS | TP |
| Q71 / 5 | PENOCO, INC. | 485 EAST COLLEGE AVE | ICIS, FINDS | TP |
| R72 / 5 | BELLEVILLE ARC | 405 E COLLEGE AVE | FINDS, ECHO | TP |
| R73 / 5 | BELLEVILLE ARC | 405 E COLLEGE AVE | RCRA-VSQQ | TP |
| 74 / 5 | PLEASANT GAP QUARRY | | MINES MRDS | TP |
| 75 / 5 | GLENN O HAWBAKER INC | SR0064 CVA PLANT | ICIS | TP |
| S76 / 5 | SUPELCO INC | SUPELCO PARK | PA VCP | TP |
| S77 / 5 | BEAVERTOWN BLOCK CO | 121 N HARRISON RD | PA RGA LUST | TP |
| S78 / 5 | BEAVERTOWN BLOCK CO | 121 N HARRISON RD | PA LUST, PA ARCHIVE UST | TP |

MAPPED SITES SUMMARY

Target Property:
STATE COLLEGE AREA CONNECTOR
CENTRE HALL, PA 16828

| MAP ID / FOCUS MAP | SITE NAME | ADDRESS | DATABASE ACRONYMS | DIST (ft. & mi.) DIRECTION |
|-----------------------|----------------------|----------------------|------------------------------------|-------------------------------|
| T79 / 5 | GLENN O HAWBAKER | 450 E COLLEGE AVE | RCRA NonGen / NLR | TP |
| T80 / 5 | GENTZEL QUARRY | 450 EAST COLLEGE AVE | US MINES | TP |
| T81 / 5 | GLENN O HAWBAKER PLE | 450 E COLLEGE AVE | FINDS, ECHO | TP |
| T82 / 5 | GENTZEL QUARRY | 450 EAST COLLEGE AVE | ABANDONED MINES | TP |
| T83 / 5 | GLENN O HAWBAKER PLE | 450 E COLLEGE AVE | RCRA-VSQQ | TP |
| 84 / 5 | PLEASANT GAP RAIL FA | STATE ROUTE 26 HWY | FINDS, ECHO | TP |
| U85 / 5 | DONALD THRUSH PROP | 136 HARRISON RD | PA ACT 2-DEED | TP |
| U86 / 5 | DONALD THRUSH PROP | 136 HARRISON RD | PA UNREG LTANKS | TP |
| U87 / 5 | FULLINGTON SCH BUS | 117 N HARRISON RD | PA AST | TP |
| U88 / 5 | BEAVERTOWN BLOCK PLE | 120 HARRISON RD | PA UNREG LTANKS | TP |
| V89 / 5 | WHITE ROCK QUARRY AN | | MINES MRDS | TP |
| V90 / 5 | WHITE ROCK QUARRY AN | | MINES MRDS | TP |
| 91 / 5 | DONALD THRUSH PROP | 136 S HARRISON RD | PA VCP | TP |
| 92 / 4 | RAYS TIRE SVC PROP | 141 E COLLEGE AVE | PA ARCHIVE UST | TP |
| 93 / 5 | WHITEROCK QUARRY | 214 ON THE HILL RD | FINDS, ECHO | TP |
| W94 / 4 | UNI MART 04066 | 105 N MAIN ST | PA LUST, PA ARCHIVE UST | TP |
| W95 / 4 | UNI MART 04066 | 105 N MAIN ST | PA RGA LUST | TP |
| W96 / 4 | UNI-MARTS LLC | 106 W COLLEGE AVE | EDR Hist Auto | TP |
| W97 / 4 | UNI MART 4166 PLEASA | 106 W COLLEGE AVE | PA UST | TP |
| 98 / 4 | WALKER RAY A TRUCKIN | 108 W COLLEGE AVE | RCRA NonGen / NLR, FINDS, ECHO | TP |
| X99 / 4 | PLEASANT GAP UNITED | 179 S MAIN ST | PA ARCHIVE UST | TP |
| X100 / 4 | PLEASANT GAP UNITED | 179 S MAIN ST | PA ARCHIVE AST | TP |
| 101 / 4 | GENSIMORE TRUCKING I | ROUTE 144 | FINDS, ECHO | TP |
| 102 / 5 | PLEASANT GAP ELEMENT | 230 SOUTH MAIN STREE | PA ASBESTOS | TP |
| 103 / 5 | PLEASANT GAP ELEM SC | 230 E MAIN ST | PA ARCHIVE UST | TP |
| Y104 / 5 | TOMS AUTO DETAILING | 275 HARRISON RD | FINDS, ECHO | TP |
| Y105 / 5 | TOMS AUTO DETAILING | 275 S HARRISON RD | RCRA NonGen / NLR | TP |
| Z106 / 4 | MATREYA INC | 500 TRESSLER ST | RCRA-SQG, FINDS, ECHO, PA MANIFEST | TP |
| Z107 / 4 | MATREYA INC | 500 TRESSLER STREET | PA MANIFEST | TP |
| 108 / 5 | SUBURBAN PROPANE | ROUTE 26 | PA LUST, PA AST, PA ARCHIVE AST | TP |
| Z109 / 4 | HODES IND INC | 480 TRESSLER ST | ECHO | TP |
| Z110 / 4 | HODES IND INC | 480 TRESSLER ST | PA NPDES | TP |
| Z111 / 4 | HODES IND INC | 480 TRESSLER ST | FINDS | TP |
| 112 / 12 | WHITES EXXON | 304 N PENNSYLVANIA A | EDR Hist Auto | TP |
| 113 / 12 | GROVE INNOVATIONS | 120 W CHURCH ST | RCRA-VSQQ, FINDS, ECHO | TP |
| 114 / 12 | MILLER MOTORS | 222 N PENN AVE | RCRA-VSQQ, FINDS, ECHO | TP |
| AA115 / 12 | CENTRE HALL PLANT | RT. 45 | RMP | TP |
| AA116 / 12 | HANOVER FOODS CORP | RTE. 45 | FINDS, ECHO | TP |
| 117 / 12 | CENTRE HALL FIRE COM | 134 NORTH WITMER AVE | FINDS, ECHO | TP |

MAPPED SITES SUMMARY

Target Property:
STATE COLLEGE AREA CONNECTOR
CENTRE HALL, PA 16828

| MAP ID / FOCUS MAP | SITE NAME | ADDRESS | DATABASE ACRONYMS | DIST (ft. & mi.) DIRECTION |
|-----------------------|----------------------|----------------------|---------------------------------|-------------------------------|
| 118 / 12 | PRIVATE RESIDENCE | 219 HOFFER STREET | PA ASBESTOS | TP |
| 119 / 12 | MILLER MOTOR CO. | 226 N. PENNA AVE. | US AIRS, FINDS, ECHO | TP |
| 120 / 12 | | | PA SPILLS | TP |
| 121 / 12 | VACANT PRIVATE RESID | 101 NORTH PENNSYLVAN | PA ASBESTOS | TP |
| 122 / 11 | HR BEIRLYS GARAGE | RD #2, BOX 323 | ICIS | TP |
| AB123 / 13 | CENTRE HALL PLANT | RT. 45, PO BOX 193 | RMP | TP |
| AB124 / 13 | CENTRE HALL PLANT | RT. 45 | FINDS | TP |
| 125 / 11 | BIERLYS GARAGE | 121 BIERLY LN | PA LUST, PA ARCHIVE UST | TP |
| AC126 / 11 | H R BIERLYS GARAGE | 585 N PA AVE | RCRA NonGen / NLR, FINDS | TP |
| AC127 / 11 | H R BIERLY AUTO RECY | 585 N PENNSYLVANIA A | FINDS, ECHO | TP |
| AC128 / 11 | H R BIERLY AUTO RECY | 585 N PENNSYLVANIA A | PA NPDES | TP |
| 129 / 12 | PRIVATE RESIDENCE | 231 SOUTH PENNSYLVAN | PA ASBESTOS | TP |
| 130 / 12 | GROUNDWATER TREATMEN | S PENNSYLVANIA AVE E | FINDS | TP |
| 131 / 12 | HOSTERMANS MKT | 409 S PENNSYLVANIA A | PA ARCHIVE UST | TP |
| AD132 / 12 | CENTRE HALL PLANT | 3008 PENNS VALLEY PI | RMP | TP |
| AD133 / 12 | HANOVER FOODS CORP | 3008 PENNS VALLEY PI | TRIS | TP |
| AD134 / 12 | HANOVER FOODS CORP | 3008 PENNS VALLEY PI | PA NPDES | TP |
| AD135 / 12 | | 3008 PENNS VALLEY PI | ERNS | TP |
| AD136 / 12 | HANOVER FOODS CORPOR | 3008 PENNS VALLEY PI | FINDS | TP |
| 137 / 11 | | | PA SPILLS | TP |
| AE138 / 12 | FLEET OPR | 6K EISENHOWER PARKIN | PA LUST | TP |
| AE139 / 12 | MILLER MOTOR CO | PENNSYLVANIA AVE & R | PA LUST | TP |
| AE140 / 12 | SNAPPYS III | ROUTE 45 & 144 | PA LUST, PA UST, PA ARCHIVE UST | TP |
| AE141 / 12 | OLD FORT ROAD DEVELO | INTERSECTION OF OLD | FINDS | TP |
| AE142 / 12 | SNAPPYS III | ROUTE 45 & 144 | PA RGA LUST | TP |
| AE143 / 12 | OLD FORT ROAD DEVELO | INTERSECTION OF OLD | ECHO | TP |
| AF144 / 12 | SHEETZ 562 | 106 SAVANNAH LN | PA UST | TP |
| AF145 / 12 | SHEETZ NO 562 | 106 SAVANNAH LANE | RCRA-VSQQ | TP |
| AF146 / 12 | SHEETZ NO 562 | 106 SAVANNAH LANE | FINDS, ECHO | TP |
| AG147 / 12 | CENTRE HALL POTTER S | 2940 PENNS VALLEY PI | PA NPDES | TP |
| AG148 / 12 | CENTRE HALL POTTER S | 2940 PENNS VALLEY PI | FINDS, ECHO | TP |
| AH149 / 12 | YARGER PRECISION MAC | 2848 EARLYSTOWN ROAD | PA MANIFEST | TP |
| AH150 / 12 | YARGER PRECISION MAC | 2848 EARLYSTOWN RD | RCRA-VSQQ | TP |
| AH151 / 12 | YARGER PRECISION MAC | 2848 EARLYSTOWN RD | FINDS, ECHO | TP |
| 152 / 13 | DAVE STERNER AND HOL | 354 EGG HILL ROAD | FINDS, ECHO | TP |
| AI153 / 20 | HANOVER FOODS CORP | ROUTE 45 | ICIS | TP |
| AI154 / 20 | | | PA SPILLS | TP |
| 155 / 18 | WATSON BANK | | MINES MRDS | TP |
| 156 / 20 | SINKING CREEK/J.P. R | | MINES MRDS | TP |

MAPPED SITES SUMMARY

Target Property:
STATE COLLEGE AREA CONNECTOR
CENTRE HALL, PA 16828

| MAP ID / FOCUS MAP | SITE NAME | ADDRESS | DATABASE ACRONYMS | DIST (ft. & mi.) DIRECTION |
|-----------------------|----------------------|----------------------|--------------------------------------|-------------------------------|
| 157 / 21 | BROWNS | 513 UPPER GEORGES VA | FINDS, ECHO | TP |
| AJ158 / 16 | CENTRE CONCRETE STOR | 2280 EAST COLLEGE AV | FINDS, ECHO | TP |
| AJ159 / 16 | CENTRE CONCRETE STAT | 2280 E COLLEGE AVE | FINDS, ECHO | TP |
| AJ160 / 16 | CENTRE CONCRETE STAT | 2280 E COLLEGE AVE | PA NPDES | TP |
| AJ161 / 16 | CENTRE CONCRETE STOR | 2280 EAST COLLEGE AV | PA NPDES | TP |
| AK162 / 16 | KWIK FILL M 94 | 2146 E COLLEGE AVE | PA RGA LUST | TP |
| AK163 / 16 | KWIK FILL M0094 | 2146 EAST COLLEGE AV | RCRA-VSQG, FINDS, ECHO | TP |
| AK164 / 16 | KWIK FILL M 94 | 2146 E COLLEGE AVE | PA LUST, PA ARCHIVE UST, PA MANIFEST | TP |
| AK165 / 16 | UNITED REFINING COMP | 2146 E COLLEGE AVE | EDR Hist Auto | TP |
| 166 / 16 | CPI PHOT FINISH | NITTANY ML SPACE 975 | RCRA NonGen / NLR | TP |
| AL167 / 21 | HAPPY VALLEY STABLE | 470 UPPER GEORGES VA | FINDS | TP |
| AL168 / 21 | HAPPY VALLEY STABLE | 470 UPPER GEORGES VA | ECHO | TP |
| 169 / 16 | SUPERIOR SERVICES IN | RR 2 BOX 0 | FINDS, ECHO | TP |
| 170 / 16 | DISCOUNT DRY CLEANER | 2042 E COLLEGE AVE | EDR Hist Cleaner | TP |
| 171 / 15 | LINCOLN CENTRE | CORNER OF WALKER DRI | FINDS | TP |
| AM172 / 16 | SHEETZ STORE NO 150 | 2000 EAST COLLEGE AV | PA MANIFEST | TP |
| AM173 / 16 | SHEETZ 150 | 2000 E COLLEGE AVE | PA RGA LUST | TP |
| AM174 / 16 | SHEETZ 150 | 2000 E COLLEGE AVE | PA LUST, PA ARCHIVE UST, PA NPDES | TP |
| AM175 / 16 | SHEETZ INC | 2000 E COLLEGE AVE | EDR Hist Auto | TP |
| AM176 / 16 | SHEETZ STORE NO 150 | 2000 E COLLEGE AVE | RCRA-VSQG, FINDS, ECHO | TP |
| AN177 / 16 | MULFINGER RESIDENCE | 1924 E COLLEGE AVE | PA VCP | TP |
| AN178 / 16 | | | PA SPILLS | TP |
| 179 / 16 | LEMONT WATER CO PCE | THOMPSON ST | SEMS-ARCHIVE | TP |
| 180 / 15 | ECLIPSE RESOURCES 1, | | FINDS, ECHO | TP |
| AO181 / 16 | | | PA SPILLS | TP |
| AO182 / 16 | | | PA SPILLS | TP |
| AO183 / 16 | | | PA SPILLS | TP |
| AO184 / 16 | | | PA SPILLS | TP |
| AO185 / 16 | | | PA SPILLS | TP |
| AO186 / 16 | | | PA SPILLS | TP |
| 187 / 15 | VALLEY FARMS DISTRIB | 629 PUDDINTOWN RD | PA VCP | TP |
| 188 / 18 | CONIDIO TEC, LLC | 2440 EARLYSTOWN ROAD | FINDS | TP |
| AP189 / 18 | BLACK HAWK QUARRY AN | | MINES MRDS | TP |
| AP190 / 18 | BLACK HAWK QUARRY AN | | MINES MRDS | TP |
| 191 / 18 | BLACK HAWK QUARRY | 371 RIMMEY RD | FINDS, ECHO | TP |
| 192 / 20 | CENTRE AIRPARK | UNKNOWN | FINDS | TP |
| AQ193 / 15 | COLLEGE TWP MUNI GOV | 1481 E COLLEGE AVE | PA RGA LUST | TP |
| AQ194 / 15 | | 1481 EAST COLLEGE AV | ERNS | TP |
| AQ195 / 15 | COLLEGE TWP MUNI GOV | 1481 E COLLEGE AVE | PA LUST, PA ARCHIVE AST | TP |

MAPPED SITES SUMMARY

Target Property:
STATE COLLEGE AREA CONNECTOR
CENTRE HALL, PA 16828

| MAP ID / FOCUS MAP | SITE NAME | ADDRESS | DATABASE ACRONYMS | DIST (ft. & mi.) DIRECTION |
|-----------------------|----------------------|----------------------|---------------------------------|-------------------------------|
| AQ196 / 15 | COLLEGE TWP MUNI GOV | 1481 E COLLEGE AVE | PA ARCHIVE UST | TP |
| 197 / 20 | POTTER TWP - COUNTRY | 124 SHORT RD | ICIS, FINDS, ECHO | TP |
| AR198 / 15 | UNI MARTS INC UNICO | 1381 E COLLEGE AVE | RCRA-VSQQ, FINDS, ECHO | TP |
| AR199 / 15 | UNI MART 04053 | 1381 E COLLEGE AVE | PA RGA LUST | TP |
| AR200 / 15 | 1381 E COLLEGE AVE | 1381 E COLLEGE AVE | PA RGA LUST | TP |
| AR201 / 15 | UNI-MARTS LLC | 1381 E COLLEGE AVE | EDR Hist Auto | TP |
| AR202 / 15 | UNI MART 4053 | 1381 E COLLEGE AVE | PA RGA LUST | TP |
| AR203 / 15 | 1381 E COLLEGE AVE | 1381 E COLLEGE AVE | PA LUST, PA UST, PA ARCHIVE UST | TP |
| AR204 / 15 | KING JOHN H | 1411 E COLLEGE AVE | EDR Hist Auto | TP |
| 205 / 18 | MEADOWS PSYCHIATRIC | 132 THE MEADOWS DR | FINDS, ECHO | TP |
| AS206 / 20 | THOMAS B. SWANK/THOM | 237 UPPER GEORGES VA | FINDS | TP |
| AS207 / 20 | THOMAS B. SWANK/THOM | 237 UPPER GEORGES VA | ECHO | TP |
| 208 / 15 | 1320 E COLLEGE AVE S | 1320 E COLLEGE AVE | PA UST, PA ARCHIVE UST | TP |
| AT209 / 15 | MIXED COMMERCIAL USE | 1246 EAST COLLEGE AV | ECHO | TP |
| AT210 / 15 | T & M UNLIMITED TAIL | 1244 E COLLEGE AVE | EDR Hist Cleaner | TP |
| AT211 / 15 | B & W TRANSPORTATION | 1234 E COLLEGE AVE | EDR Hist Auto | TP |
| AT212 / 15 | FORMER SUNDAYS EXXON | 1234 E COLLEGE AVE | PA ARCHIVE UST | TP |
| AU213 / 20 | MOYERS AUTO WRECKING | MOYER'S AUTO WRECKIN | ECHO | TP |
| AU214 / 20 | MOYERS AUTO WRECKING | MOYER'S AUTO WRECKIN | FINDS | TP |
| AT215 / 15 | T & M UNLIMITED TAIL | 145 COLLEGE VIEW RD | EDR Hist Cleaner | TP |
| 216 / 17 | ROSS BANK | | MINES MRDS | TP |
| 217 / 16 | WILDEN NUSS PROPERTY | 368 BALDWIN ST | PA VCP | TP |
| 218 / 20 | MOYERS AUTO WRECKING | 138 LOWER GEORGES VA | PA NPDES | TP |
| 219 / 20 | BLOOM ROAD AREA | 106 WAY LANE | FINDS, ECHO | TP |
| AV220 / 21 | RONALD J. & ROBIN L. | 250 CHESTNUT ST | PA NPDES | TP |
| AV221 / 21 | RONALD J. & ROBIN L. | 250 CHESTNUT ST | FINDS, ECHO | TP |
| AW222 / 20 | | | PA SPILLS | TP |
| AW223 / 20 | COWHERS AUTO BODY | RD BOX 272 A | RCRA-SQG | TP |
| 224 / 16 | HANSON AGGREGATES PE | | US MINES | TP |
| AX225 / 16 | OAK HALL QRY | 850 BOALSBURG RD | FINDS, ECHO | TP |
| AX226 / 16 | HRI INC | 850 BOALSBURG RD | PA ARCHIVE AST | TP |
| AX227 / 16 | IMBT, HERBERT R INC | 850 BOALSBURG RD | RCRA-SQG, FINDS, ECHO | TP |
| AX228 / 16 | OAK HALL QUARRY | 850 BOALSBURG ROAD | US MINES | TP |
| AX229 / 16 | HANSON OAK HALL QUAR | 850 BOALSBURG RD | PA UST, PA ARCHIVE AST | TP |
| 230 / 17 | BLACKHAWK QUARRY | 1401 BRUSH VALLEY RO | ABANDONED MINES | TP |
| 231 / 27 | COLE TRANSP | 103 SKYVIEW DR | PA UST | TP |
| 232 / 23 | HRI INC/OAK HALL HMA | SR3010 | PA AIRS | TP |
| 233 / 27 | WOLFS FURNITURE ENTE | RT 144 | PA VCP | TP |
| AY234 / 23 | HANSON AGGREGATES PA | SR3010 NEIDIGH QUARR | PA AIRS | TP |

MAPPED SITES SUMMARY

Target Property:
STATE COLLEGE AREA CONNECTOR
CENTRE HALL, PA 16828

| MAP ID / FOCUS MAP | SITE NAME | ADDRESS | DATABASE ACRONYMS | DIST (ft. & mi.) DIRECTION |
|-----------------------|----------------------|----------------------|--|-------------------------------|
| AY235 / 23 | HANSON AGGREGATES PA | SR3010 NEIDIGH QUARR | ICIS, US AIRS, FINDS, ECHO | TP |
| 236 / 23 | NEIDIG BROTHERS QUAR | ROAD 871 | SEMS-ARCHIVE | TP |
| AZ237 / 23 | APPLIED SCIENCE COMP | 175 BRUSH VALLEY ROA | NY MANIFEST | TP |
| AZ238 / 23 | VALLEY FARMS MAINTEN | 175 BRUSH VALLEY RD | RCRA-SQG, FINDS, ECHO | TP |
| 239 / 27 | | | PA SPILLS | TP |
| 240 / 26 | RON HAND SEW SYS | 180 NEFF RD | PA NPDES | TP |
| 241 / 26 | RENNINGER LUMBER TRU | 2413 GENERAL POTTER | PA VCP | TP |
| BA242 / 27 | EUTAW CENTRE INC | 117 CHESTNUT ST | FINDS | TP |
| BA243 / 27 | EUTAW CENTRE INC | 117 CHESTNUT ST | PA NPDES | TP |
| BA244 / 27 | EUTAW CENTRE INC | 117 CHESTNUT ST | ECHO | TP |
| 245 / 27 | | | PA SPILLS | TP |
| 246 / 27 | HOMANS GEN STORE | 125 OLD FORT RD | PA UST, PA ARCHIVE UST | TP |
| 247 / 26 | RONALD & JUDY HAND | RR 1 | FINDS, ECHO | TP |
| BB248 / 27 | MONTE & JACK WHITEHI | 108 OLD FORT RD | FINDS, ECHO | TP |
| BC249 / 23 | NEIDIGH BROS LIMESTO | | MINES MRDS | TP |
| BC250 / 23 | NEIDIGH BROS LIMESTO | | MINES MRDS | TP |
| BB251 / 27 | | | PA SPILLS | TP |
| 252 / 23 | OAKHALL QY & PLANT N | | MINES MRDS | TP |
| BD253 / 25 | GILMORE RESIDENCE | 482 SHARER RD | PA NPDES | TP |
| BD254 / 25 | THOMAS GILMORE | 482 SHARER ROAD | FINDS, ECHO | TP |
| BE255 / 25 | 1 CYCLE CTR HARLEY D | 107 YEARICKS BLVD | FINDS, ECHO | TP |
| BE256 / 25 | NO 1 CYCLE CTR HARLE | 107 YEARICKS BLVD | RCRA-SQG | TP |
| 257 / 23 | PANORAMA VILLAGE ELE | 240 VILLA CREST DR | PA ARCHIVE UST | TP |
| BF258 / 23 | HARRIS TOWNSHIP MS4 | PO BOX 20 | FINDS, ECHO | TP |
| BF259 / 23 | HARRIS TOWNSHIP MS4 | PO BOX 20 | ICIS | TP |
| 260 / 23 | STOVER BANK | | MINES MRDS | TP |
| BG261 / 25 | NITTANY GROVE MHP SE | TIMBERWOOD TRAIL | FINDS, ECHO | TP |
| BG262 / 25 | NITTANY GROVE MHP SE | TIMBERWOOD TRAIL | ICIS | TP |
| 263 / 24 | K & B LOGISTICS ACCI | ROUTE 322 | PA VCP | TP |
| 264 / 24 | BOALSBURG EXXON 9260 | SR 45 & 322 | PA LUST, PA AUL | TP |
| 265 / 23 | COLUMBIA GAS - HARRI | ATHERTON STREET AND | ECHO | TP |
| 266 / 25 | LAUREL MEADOW - LOT | 155 LAUREL MEADOW LA | FINDS, ECHO | TP |
| BH267 / 24 | PARADISE DATACOM INC | 1012 EAST BOAL AVENU | FINDS, ECHO | TP |
| BH268 / 24 | LOCUS INC | 1012 E BOAL AVE | RCRA NonGen / NLR, US AIRS, FINDS | TP |
| BH269 / 24 | PARADISE DATACOM INC | 1012 BOAL AVE | PA AIRS | TP |
| 270 / 23 | UNITED REFINING COMP | 120 E BOAL AVE | EDR Hist Auto | TP |
| BI271 / 23 | UNITED REFINING COMP | 120 BOAL AVE | EDR Hist Auto | TP |
| BI272 / 23 | KWIK FILL BOALSBURG | 120 BOAL AVE | PA LUST | TP |
| BI273 / 23 | KWIK FILL M0088 | 120 BOAL AVE | RCRA-VSQQ, PA UST, PA ARCHIVE UST, FINDS... TP | |

MAPPED SITES SUMMARY

Target Property:
STATE COLLEGE AREA CONNECTOR
CENTRE HALL, PA 16828

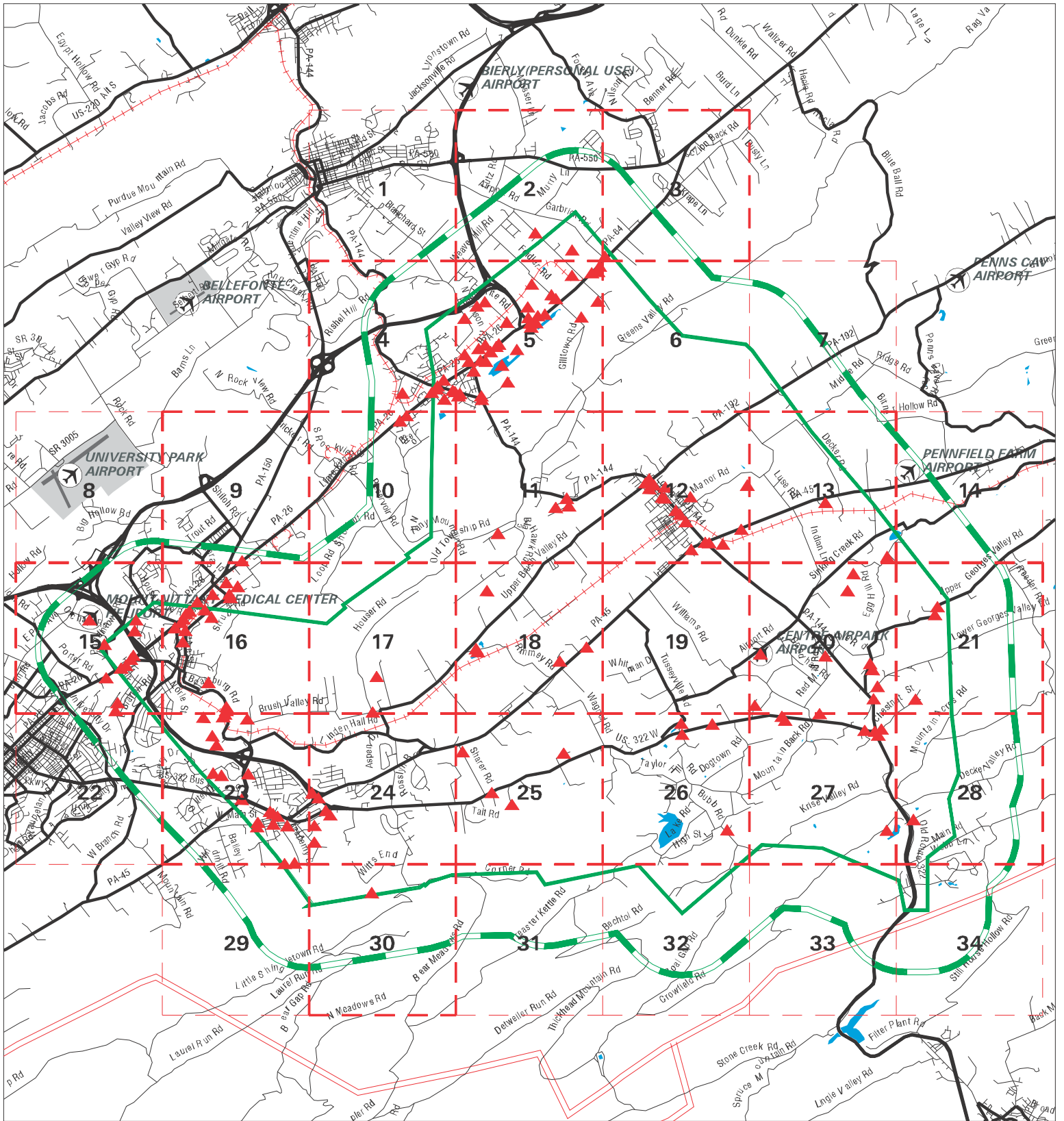
| MAP ID / FOCUS MAP | SITE NAME | ADDRESS | DATABASE ACRONYMS | DIST (ft. & mi.) DIRECTION | | |
|-----------------------|----------------------|----------------------|---|-------------------------------|-------|-------|
| BI274 / 23 | KWIK FILL BOALSBURG | 120 BOAL AVE | PA RGA LUST | TP | | |
| BJ275 / 24 | SOUND TECHNOLOGY INC | 171 TECHNOLOGY DR | FINDS, ECHO | TP | | |
| BJ276 / 24 | SOUND TECHNOLOGY INC | 171 TECHNOLOGY DR ST | RCRA NonGen / NLR, PA MANIFEST, NJ MANIF... | TP | | |
| 277 / 23 | UNI-MARTS LLC | 224 BOAL AVE | EDR Hist Auto | TP | | |
| 278 / 28 | PENN NURSERY & WOOD | RR 1 BOX 127 | PA SHWS, PA ARCHIVE AST | TP | | |
| 279 / 23 | ELIZABETH STOVER | 224 W PINE ST | PA ARCHIVE UST | TP | | |
| BK280 / 23 | XYZ INC | 111 E MAIN ST | FINDS | TP | | |
| 281 / 24 | TERRY WILLS RESIDENC | 203 HOMESTEAD LN | PA VCP | TP | | |
| BK282 / 23 | VACANT | 108 EAST MAIN STREET | PA ASBESTOS | TP | | |
| 283 / 23 | SPRINGFIELD COMMONS | LOOP ROAD | ECHO | TP | | |
| 284 / 23 | PRIVATE RESIDENCE | 238 WEST MAIN STREET | PA ASBESTOS | TP | | |
| 285 / 26 | JOHN IMBT/CAROLE COO | 125 BRIAR LANE | PA VCP | TP | | |
| 286 / 27 | PA DEPT CONSERVATION | PENN NURSERY OFF OF | FINDS | TP | | |
| 287 / 24 | ALL AMERICAN ENTERPR | 820 TORREY LN | EDR Hist Cleaner | TP | | |
| BL288 / 23 | KARYN J SMITHBAUER | 618 ACADEMY ST | FINDS, ECHO | TP | | |
| BL289 / 23 | PEGGY A JOHNSON | 618 ACADEMY ST | PA NPDES | TP | | |
| BM290 / 23 | PETRONELLA HESSER | 610 SOUTH ACADEMY ST | FINDS, ECHO | TP | | |
| BM291 / 23 | HESSER PETRONELLA | 610 S ACADEMY ST | PA NPDES | TP | | |
| BN292 / 30 | CHEM CLEAN FURNITURE | RTE 322 | FINDS, ECHO | TP | | |
| BN293 / 30 | MILTON ROY CO | PO BOX 440 | ECHO | TP | | |
| BO294 / 4 | HANOVER BRANDS INC | OLD FORT RD | SEMS-ARCHIVE | 109 | 0.021 | West |
| BO295 / 4 | HODES INDUSTRIES INC | RTE 26 & TRESSLER ST | SEMS-ARCHIVE | 116 | 0.022 | West |
| BP296 / 16 | PEP BOYS #0523 | 2268 EAST COLLEGE AV | PA MANIFEST | 424 | 0.080 | North |
| BP297 / 16 | ABRAMSON AUTO WRECKI | 2268 E COLLEGE AVE | PA VCP, PA ACT 2-DEED | 424 | 0.080 | North |
| BQ298 / 2 | GRAYBEC LIME | 710 AIRPORT RD | PA ACT 2-DEED | 598 | 0.113 | NW |
| BQ299 / 2 | PLEASANT GAP WASH PL | 680 AIRPORT ROAD | ABANDONED MINES | 742 | 0.141 | NW |
| BQ300 / 2 | PLEASANT GAP WASH PL | 680 AIRPORT ROAD | US MINES | 742 | 0.141 | NW |
| 301 / 15 | CLARK MOTOR | 1080 E COLLEGE AVE | RCRA NonGen / NLR, NY MANIFEST | 1053 | 0.199 | SW |
| 302 / 16 | MAXWELL TRANSPORT IN | 455 STRUBLE RD | RCRA NonGen / NLR, FINDS, ECHO | 1054 | 0.200 | North |
| BR303 / 16 | WEYLICHEM CORP | 201 STRUBLE ROAD | PA MANIFEST | 1104 | 0.209 | North |
| BR304 / 16 | RUTGERS ORGANICS COR | 201 STRUBLE ROAD | NJ MANIFEST | 1104 | 0.209 | North |
| BR305 / 16 | RUTGERS ORGANICS COR | 201 STRUBLE RD | PA SHWS, PA LAST, PA AUL, PA AIRS, NJ MA... | 1104 | 0.209 | North |
| BR306 / 16 | WEYLICHEM CORP | 201 STRUBLE RD | RCRA NonGen / NLR | 1104 | 0.209 | North |
| BR307 / 16 | RUTGERS ORGANICS COR | 201 STRUBLE RD | PA MANIFEST | 1104 | 0.209 | North |
| BR308 / 16 | RUETGERS NEASE CHEMI | 201 STRUBLE RD | MN MANIFEST | 1104 | 0.209 | North |
| BR309 / 16 | RUETGERS ORGANICS CO | 201 STRUBLE ROAD | NPL, SEMS, CORRACTS, RCRA-TSDF, RCRA-VSQ.1104 | 1104 | 0.209 | North |
| 310 / 16 | VALLEY GMC SALES & S | 409 STRUBLE RD | PA ARCHIVE UST | 1308 | 0.248 | North |
| 311 / 15 | MCGRAW PROPERTY HHO | 921 OAK RIDGE AVE | PA VCP | 1578 | 0.299 | SW |
| 312 / 16 | SCIENTIFIC SYS INC - | 2620 CAROLEAN INDUST | PA VCP, PA ACT 2-DEED | 1968 | 0.373 | North |

MAPPED SITES SUMMARY

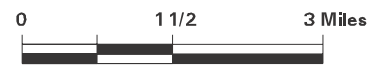
Target Property:
 STATE COLLEGE AREA CONNECTOR
 CENTRE HALL, PA 16828

| MAP ID / FOCUS MAP | SITE NAME | ADDRESS | DATABASE ACRONYMS | DIST (ft. & mi.) DIRECTION |
|-----------------------|----------------------|----------------------|---|-------------------------------|
| 313 / 10 | PLEASANT GAP TEXACO | 380 W COLLEGE AVE | PA LUST, PA AUL, PA ARCHIVE UST | 2006 0.380 West |
| 314 / 15 | FRANKLIN GRYCTKO TRU | 821 OAK RIDGE AVE | PA VCP | 2060 0.390 SW |
| 315 / 16 | CMP STATE COLLEGE | 2580 CLYDE AVE | PA LUST, PA UST, PA ARCHIVE UST | 2134 0.404 North |
| 316 / 15 | CENTRE COMM HOSP | 1800 EAST PARK AVE | PA UNREG LTANKS | 2142 0.406 NW |
| 317 / 4 | PLEASANT GAP CARNIVA | ROBINSON LANE-TR #38 | PA HIST LF | 2377 0.450 West |
| 318 / 10 | NITTANY VALLEY REHAB | 550 W COLLEGE AVE | PA LUST, PA ARCHIVE UST, PA ARCHIVE AST | 2505 0.474 West |
| 319 / 9 | KLINE DUMP | DECIBEL RD & ROUTE 2 | PA SHWS | 3979 0.754 North |

Key Map - 6149416.5s



- ▲ Sites
- ▬ Target Property
- ▬ Search Buffer
- ▬ Focus Map - No Sites
- Focus Map - Sites
- National Priority List Sites
- Dept. Defense Sites
- Indian Reservations BIA



| | |
|--|---|
| SITE NAME: State College Area Connector ADDRESS: State College Area Connector CITY/STATE: Centre Hall PA ZIP: 16828 | CLIENT: Skelly and Loy, Inc. CONTACT: Lauren Tilley INQUIRY #: 6149416.5s DATE: 08/10/20 3:41 PM |
|--|---|

MAP FINDINGS SUMMARY

| Database | Search Distance (Miles) | Target Property | < 1/8 | 1/8 - 1/4 | 1/4 - 1/2 | 1/2 - 1 | > 1 | Total Plotted |
|--|-------------------------------|--------------------|-------|-----------|-----------|---------|-----|------------------|
| <u>STANDARD ENVIRONMENTAL RECORDS</u> | | | | | | | | |
| <i>Federal NPL site list</i> | | | | | | | | |
| NPL | 1.000 | | 0 | 1 | 0 | 0 | NR | 1 |
| Proposed NPL | 1.000 | | 0 | 0 | 0 | 0 | NR | 0 |
| NPL LIENS | 1.000 | | 0 | 0 | 0 | 0 | NR | 0 |
| <i>Federal Delisted NPL site list</i> | | | | | | | | |
| Delisted NPL | 1.000 | | 0 | 0 | 0 | 0 | NR | 0 |
| <i>Federal CERCLIS list</i> | | | | | | | | |
| FEDERAL FACILITY | 0.500 | | 0 | 0 | 0 | NR | NR | 0 |
| SEMS | 0.500 | | 0 | 1 | 0 | NR | NR | 1 |
| <i>Federal CERCLIS NFRAP site list</i> | | | | | | | | |
| SEMS-ARCHIVE | 0.500 | 2 | 2 | 0 | 0 | NR | NR | 4 |
| <i>Federal RCRA CORRACTS facilities list</i> | | | | | | | | |
| CORRACTS | 1.000 | | 0 | 1 | 0 | 0 | NR | 1 |
| <i>Federal RCRA non-CORRACTS TSD facilities list</i> | | | | | | | | |
| RCRA-TSDF | 0.500 | | 0 | 1 | 0 | NR | NR | 1 |
| <i>Federal RCRA generators list</i> | | | | | | | | |
| RCRA-LQG | 0.250 | 1 | 0 | 0 | NR | NR | NR | 1 |
| RCRA-SQG | 0.250 | 8 | 0 | 0 | NR | NR | NR | 8 |
| RCRA-VSQG | 0.250 | 12 | 0 | 1 | NR | NR | NR | 13 |
| <i>Federal institutional controls / engineering controls registries</i> | | | | | | | | |
| LUCIS | 0.500 | | 0 | 0 | 0 | NR | NR | 0 |
| US ENG CONTROLS | 0.500 | | 0 | 1 | 0 | NR | NR | 1 |
| US INST CONTROLS | 0.500 | | 0 | 1 | 0 | NR | NR | 1 |
| <i>Federal ERNS list</i> | | | | | | | | |
| ERNS | TP | 2 | NR | NR | NR | NR | NR | 2 |
| <i>State- and tribal - equivalent NPL</i> | | | | | | | | |
| PA SHWS | 1.000 | 1 | 0 | 1 | 0 | 1 | NR | 3 |
| PA HSCA | 1.000 | | 0 | 0 | 0 | 0 | NR | 0 |
| <i>State and tribal landfill and/or solid waste disposal site lists</i> | | | | | | | | |
| PA SWF/LF | 0.500 | | 0 | 0 | 0 | NR | NR | 0 |
| <i>State and tribal leaking storage tank lists</i> | | | | | | | | |
| PA LAST | 0.500 | | 0 | 1 | 0 | NR | NR | 1 |
| PA LUST | 0.500 | 15 | 0 | 0 | 3 | NR | NR | 18 |
| INDIAN LUST | 0.500 | | 0 | 0 | 0 | NR | NR | 0 |

MAP FINDINGS SUMMARY

| Database | Search Distance (Miles) | Target Property | < 1/8 | 1/8 - 1/4 | 1/4 - 1/2 | 1/2 - 1 | > 1 | Total Plotted |
|--|-------------------------|-----------------|-------|-----------|-----------|---------|-----|---------------|
| PA UNREG LTANKS | 0.500 | 2 | 0 | 0 | 1 | NR | NR | 3 |
| State and tribal registered storage tank lists | | | | | | | | |
| FEMA UST | 0.250 | | 0 | 0 | NR | NR | NR | 0 |
| PA UST | 0.250 | 12 | 0 | 0 | NR | NR | NR | 12 |
| PA AST | 0.250 | 6 | 0 | 0 | NR | NR | NR | 6 |
| INDIAN UST | 0.250 | | 0 | 0 | NR | NR | NR | 0 |
| State and tribal institutional control / engineering control registries | | | | | | | | |
| PA ENG CONTROLS | 0.500 | | 0 | 0 | 0 | NR | NR | 0 |
| PA INST CONTROL | 0.500 | | 0 | 0 | 0 | NR | NR | 0 |
| PA AUL | 0.500 | 2 | 0 | 1 | 1 | NR | NR | 4 |
| State and tribal voluntary cleanup sites | | | | | | | | |
| PA VCP | 0.500 | 15 | 1 | 0 | 3 | NR | NR | 19 |
| INDIAN VCP | 0.500 | | 0 | 0 | 0 | NR | NR | 0 |
| State and tribal Brownfields sites | | | | | | | | |
| PA BROWNFIELDS | 0.500 | | 0 | 0 | 0 | NR | NR | 0 |
| <u>ADDITIONAL ENVIRONMENTAL RECORDS</u> | | | | | | | | |
| Local Brownfield lists | | | | | | | | |
| US BROWNFIELDS | 0.500 | | 0 | 0 | 0 | NR | NR | 0 |
| Local Lists of Landfill / Solid Waste Disposal Sites | | | | | | | | |
| PA HIST LF | 0.500 | | 0 | 0 | 1 | NR | NR | 1 |
| INDIAN ODI | 0.500 | | 0 | 0 | 0 | NR | NR | 0 |
| DEBRIS REGION 9 | 0.500 | | 0 | 0 | 0 | NR | NR | 0 |
| ODI | 0.500 | | 0 | 0 | 0 | NR | NR | 0 |
| IHS OPEN DUMPS | 0.500 | | 0 | 0 | 0 | NR | NR | 0 |
| Local Lists of Hazardous waste / Contaminated Sites | | | | | | | | |
| US HIST CDL | TP | | NR | NR | NR | NR | NR | 0 |
| US CDL | TP | | NR | NR | NR | NR | NR | 0 |
| PA PFAS | 0.500 | | 0 | 0 | 0 | NR | NR | 0 |
| Local Lists of Registered Storage Tanks | | | | | | | | |
| PA ARCHIVE UST | 0.250 | 24 | 0 | 1 | NR | NR | NR | 25 |
| PA ARCHIVE AST | TP | 10 | NR | NR | NR | NR | NR | 10 |
| Local Land Records | | | | | | | | |
| LIENS 2 | TP | | NR | NR | NR | NR | NR | 0 |
| PA ACT 2-DEED | 0.500 | 4 | 2 | 0 | 1 | NR | NR | 7 |
| Records of Emergency Release Reports | | | | | | | | |
| HMIRS | TP | | NR | NR | NR | NR | NR | 0 |

MAP FINDINGS SUMMARY

| Database | Search Distance (Miles) | Target Property | < 1/8 | 1/8 - 1/4 | 1/4 - 1/2 | 1/2 - 1 | > 1 | Total Plotted |
|------------------------------------|-------------------------|-----------------|-------|-----------|-----------|---------|-----|---------------|
| PA SPILLS | TP | 14 | NR | NR | NR | NR | NR | 14 |
| Other Ascertainable Records | | | | | | | | |
| RCRA NonGen / NLR | 0.250 | 7 | 0 | 3 | NR | NR | NR | 10 |
| FUDS | 1.000 | | 0 | 0 | 0 | 0 | NR | 0 |
| DOD | 1.000 | | 0 | 0 | 0 | 0 | NR | 0 |
| SCRD DRYCLEANERS | 0.500 | | 0 | 0 | 0 | NR | NR | 0 |
| US FIN ASSUR | TP | | NR | NR | NR | NR | NR | 0 |
| EPA WATCH LIST | TP | | NR | NR | NR | NR | NR | 0 |
| 2020 COR ACTION | 0.250 | | 0 | 0 | NR | NR | NR | 0 |
| TSCA | TP | 2 | NR | NR | NR | NR | NR | 2 |
| TRIS | TP | 2 | NR | NR | NR | NR | NR | 2 |
| SSTS | TP | 4 | NR | NR | NR | NR | NR | 4 |
| ROD | 1.000 | | 0 | 1 | 0 | 0 | NR | 1 |
| RMP | TP | 4 | NR | NR | NR | NR | NR | 4 |
| RAATS | TP | | NR | NR | NR | NR | NR | 0 |
| PRP | TP | | NR | NR | NR | NR | NR | 0 |
| PADS | TP | 1 | NR | NR | NR | NR | NR | 1 |
| ICIS | TP | 14 | NR | NR | NR | NR | NR | 14 |
| FTTS | TP | 1 | NR | NR | NR | NR | NR | 1 |
| MLTS | TP | 1 | NR | NR | NR | NR | NR | 1 |
| COAL ASH DOE | TP | | NR | NR | NR | NR | NR | 0 |
| COAL ASH EPA | 0.500 | | 0 | 0 | 0 | NR | NR | 0 |
| PCB TRANSFORMER | TP | | NR | NR | NR | NR | NR | 0 |
| RADINFO | TP | | NR | NR | NR | NR | NR | 0 |
| HIST FTTS | TP | 1 | NR | NR | NR | NR | NR | 1 |
| DOT OPS | TP | | NR | NR | NR | NR | NR | 0 |
| CONSENT | 1.000 | | 0 | 0 | 0 | 0 | NR | 0 |
| INDIAN RESERV | 1.000 | | 0 | 0 | 0 | 0 | NR | 0 |
| FUSRAP | 1.000 | | 0 | 0 | 0 | 0 | NR | 0 |
| UMTRA | 0.500 | | 0 | 0 | 0 | NR | NR | 0 |
| LEAD SMELTERS | TP | | NR | NR | NR | NR | NR | 0 |
| US AIRS | TP | 7 | NR | NR | NR | NR | NR | 7 |
| US MINES | 0.250 | 8 | 0 | 1 | NR | NR | NR | 9 |
| ABANDONED MINES | 0.250 | 3 | 0 | 1 | NR | NR | NR | 4 |
| FINDS | TP | 83 | NR | NR | NR | NR | NR | 83 |
| DOCKET HWC | TP | | NR | NR | NR | NR | NR | 0 |
| UXO | 1.000 | | 0 | 0 | 0 | 0 | NR | 0 |
| ECHO | TP | 71 | NR | NR | NR | NR | NR | 71 |
| FUELS PROGRAM | 0.250 | | 0 | 0 | NR | NR | NR | 0 |
| PA AIRS | TP | 10 | NR | NR | NR | NR | NR | 10 |
| PA ASBESTOS | TP | 7 | NR | NR | NR | NR | NR | 7 |
| PA DRYCLEANERS | 0.250 | | 0 | 0 | NR | NR | NR | 0 |
| PA MANIFEST | 0.250 | 11 | 1 | 3 | NR | NR | NR | 15 |
| MN MANIFEST | 0.250 | | 0 | 1 | NR | NR | NR | 1 |
| NJ MANIFEST | 0.250 | 1 | 0 | 2 | NR | NR | NR | 3 |
| NY MANIFEST | 0.250 | 3 | 0 | 2 | NR | NR | NR | 5 |
| PA MINES | 0.250 | | 0 | 0 | NR | NR | NR | 0 |
| PA NPDES | TP | 16 | NR | NR | NR | NR | NR | 16 |
| PA UIC | TP | | NR | NR | NR | NR | NR | 0 |
| MINES MRDS | TP | 14 | NR | NR | NR | NR | NR | 14 |

MAP FINDINGS SUMMARY

| <u>Database</u> | <u>Search Distance (Miles)</u> | <u>Target Property</u> | <u>< 1/8</u> | <u>1/8 - 1/4</u> | <u>1/4 - 1/2</u> | <u>1/2 - 1</u> | <u>> 1</u> | <u>Total Plotted</u> |
|--|--------------------------------|------------------------|-----------------|------------------|------------------|----------------|---------------|----------------------|
| <u>EDR HIGH RISK HISTORICAL RECORDS</u> | | | | | | | | |
| <i>EDR Exclusive Records</i> | | | | | | | | |
| EDR MGP | 1.000 | | 0 | 0 | 0 | 0 | NR | 0 |
| EDR Hist Auto | 0.125 | 10 | 0 | NR | NR | NR | NR | 10 |
| EDR Hist Cleaner | 0.125 | 4 | 0 | NR | NR | NR | NR | 4 |
| <u>EDR RECOVERED GOVERNMENT ARCHIVES</u> | | | | | | | | |
| <i>Exclusive Recovered Govt. Archives</i> | | | | | | | | |
| PA RGA HWS | TP | | NR | NR | NR | NR | NR | 0 |
| PA RGA LF | TP | | NR | NR | NR | NR | NR | 0 |
| PA RGA LUST | TP | 12 | NR | NR | NR | NR | NR | 12 |
| - Totals -- | | 427 | 6 | 25 | 10 | 1 | 0 | 469 |

NOTES:

TP = Target Property

NR = Not Requested at this Search Distance

Sites may be listed in more than one database

Focus Map - 1 - 6149416.5s



- | | | |
|----------------------|------------------------------|-------------------------|
| Sites | Focus Map - Sites | Dept. Defense Sites |
| Target Property | Power Line | Indian Reservations BIA |
| Search Buffer | Pipe Line | |
| Focus Map - No Sites | National Priority List Sites | |



SITE NAME: State College Area Connector
ADDRESS: State College Area Connector
CITY/STATE: Centre Hall PA
ZIP: 16828

CLIENT: Skelly and Loy, Inc.
CONTACT: Lauren Tilley
INQUIRY #: 6149416.5s
DATE: 08/10/20

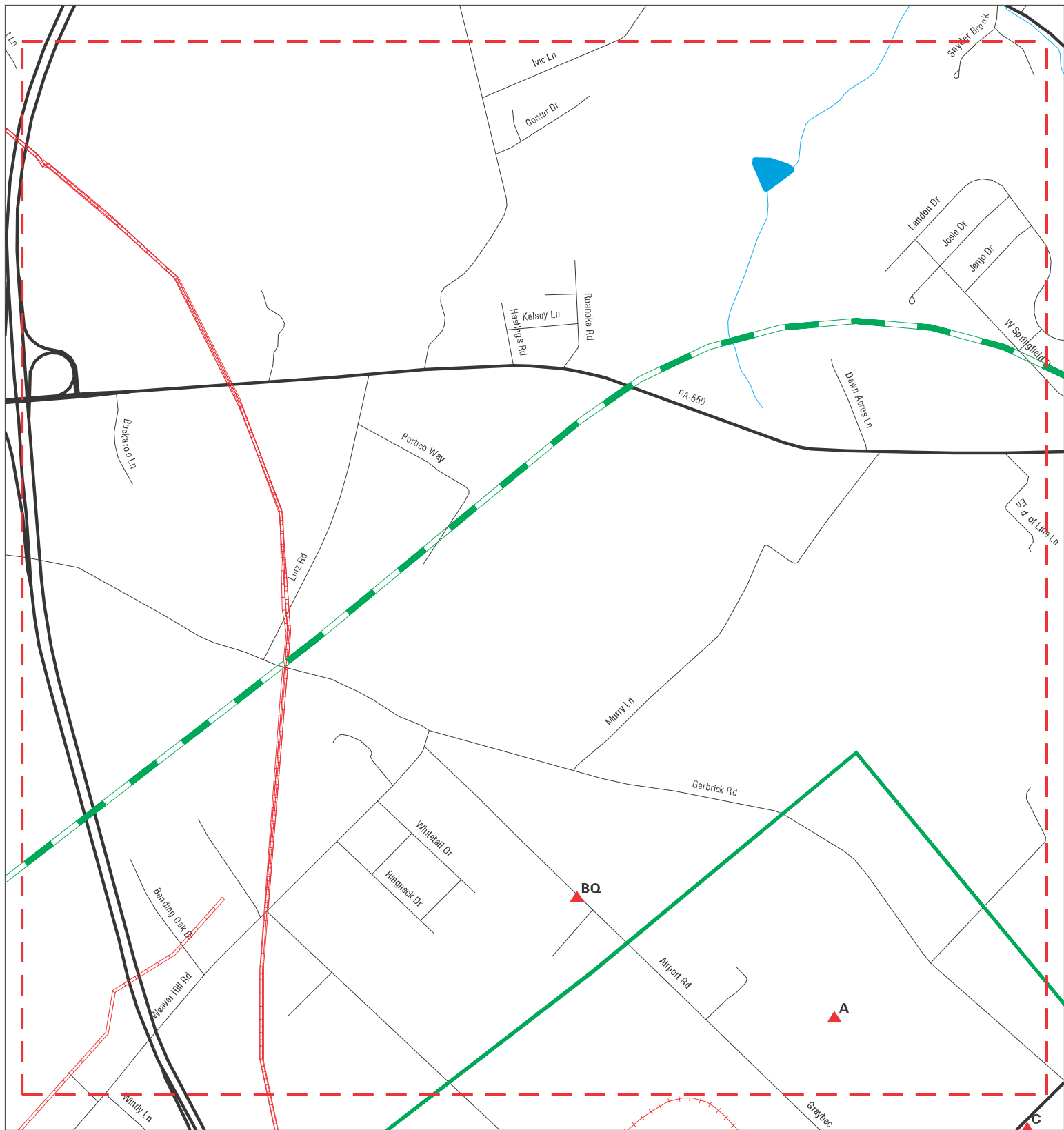
MAPPED SITES SUMMARY - FOCUS MAP 1

Target Property:
STATE COLLEGE AREA CONNECTOR
CENTRE HALL, PA 16828

| MAP ID / FOCUS MAP | SITE NAME | ADDRESS | DATABASE ACRONYMS | DIST (ft. & mi.) DIRECTION |
|-----------------------|-----------|---------|-------------------|-------------------------------|
|-----------------------|-----------|---------|-------------------|-------------------------------|

NO MAPPED SITES FOUND

Focus Map - 2 - 6149416.5s



- | | | |
|----------------------|------------------------------|-------------------------|
| Sites | Focus Map - Sites | Dept. Defense Sites |
| Target Property | Power Line | Indian Reservations BIA |
| Search Buffer | Pipe Line | |
| Focus Map - No Sites | National Priority List Sites | |



SITE NAME: State College Area Connector
ADDRESS: State College Area Connector
CITY/STATE: Centre Hall PA
ZIP: 16828

CLIENT: Skelly and Loy, Inc.
CONTACT: Lauren Tilley
INQUIRY #: 6149416.5s
DATE: 08/10/20

MAPPED SITES SUMMARY - FOCUS MAP 2

Target Property:
 STATE COLLEGE AREA CONNECTOR
 CENTRE HALL, PA 16828

| MAP ID / FOCUS MAP | SITE NAME | ADDRESS | DATABASE ACRONYMS | DIST (ft. & mi.) DIRECTION |
|-----------------------|----------------------|------------------|-------------------|-------------------------------|
| A1 / 2 | PLEASANT GAP MINE AN | | MINES MRDS | TP |
| A2 / 2 | PLEASANT GAP MINE AN | | MINES MRDS | TP |
| BQ298 / 2 | GRAYBEC LIME | 710 AIRPORT RD | PA ACT 2-DEED | 598 0.113 NW |
| BQ299 / 2 | PLEASANT GAP WASH PL | 680 AIRPORT ROAD | ABANDONED MINES | 742 0.141 NW |
| BQ300 / 2 | PLEASANT GAP WASH PL | 680 AIRPORT ROAD | US MINES | 742 0.141 NW |

Focus Map - 3 - 6149416.5s



| | | |
|----------------------|------------------------------|-------------------------|
| Sites | Focus Map - Sites | Dept. Defense Sites |
| Target Property | Power Line | Indian Reservations BIA |
| Search Buffer | Pipe Line | |
| Focus Map - No Sites | National Priority List Sites | |



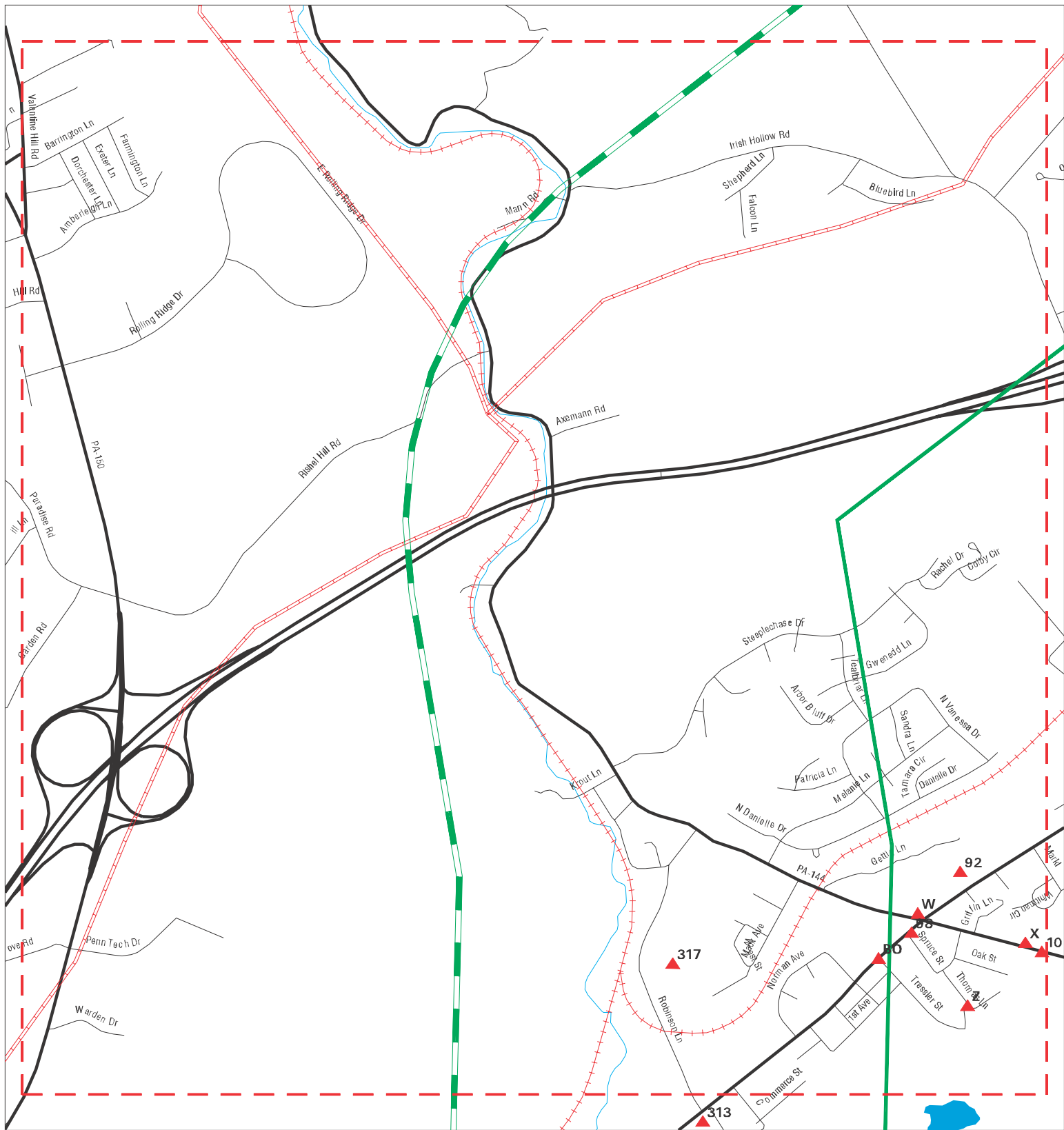
| | |
|--|---|
| SITE NAME: State College Area Connector ADDRESS: State College Area Connector CITY/STATE: Centre Hall PA ZIP: 16828 | CLIENT: Skelly and Loy, Inc. CONTACT: Lauren Tilley INQUIRY #: 6149416.5s DATE: 08/10/20 |
|--|---|

MAPPED SITES SUMMARY - FOCUS MAP 3

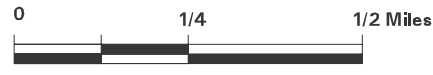
Target Property:
STATE COLLEGE AREA CONNECTOR
CENTRE HALL, PA 16828

| MAP ID / FOCUS MAP | SITE NAME | ADDRESS | DATABASE ACRONYMS | DIST (ft. & mi.) DIRECTION |
|-----------------------|----------------------|---------------------|-------------------|-------------------------------|
| B3 / 3 | EBY PAVING & ASPHALT | 1001 E COLLEGE AVE | PA ARCHIVE UST | TP |
| B4 / 3 | EBY PAVING & ASPHALT | 1001 E COLLEGE AVE | PA AST | TP |
| B5 / 3 | EBY PAVING & CONST I | SR0064 PLEASANT GAP | PA AIRS | TP |

Focus Map - 4 - 6149416.5s



- ▲ Sites
- ▬▬▬ Target Property
- ▬▬▬ Search Buffer
- ▬▬▬ Focus Map - No Sites
- ▬▬▬ Focus Map - Sites
- ▬▬▬ Power Line
- ▬▬▬ Pipe Line
- Dept. Defense Sites
- Indian Reservations BIA
- National Priority List Sites



| | |
|---|--|
| <p> SITE NAME: State College Area Connector ADDRESS: State College Area Connector CITY/STATE: Centre Hall PA ZIP: 16828 </p> | <p> CLIENT: Skelly and Loy, Inc. CONTACT: Lauren Tilley INQUIRY #: 6149416.5s DATE: 08/10/20 </p> |
|---|--|

MAPPED SITES SUMMARY - FOCUS MAP 4

Target Property:
 STATE COLLEGE AREA CONNECTOR
 CENTRE HALL, PA 16828

| MAP ID / FOCUS MAP | SITE NAME | ADDRESS | DATABASE ACRONYMS | DIST (ft. & mi.) DIRECTION |
|-----------------------|----------------------|----------------------|------------------------------------|-------------------------------|
| 92 / 4 | RAYS TIRE SVC PROP | 141 E COLLEGE AVE | PA ARCHIVE UST | TP |
| W94 / 4 | UNI MART 04066 | 105 N MAIN ST | PA LUST, PA ARCHIVE UST | TP |
| W95 / 4 | UNI MART 04066 | 105 N MAIN ST | PA RGA LUST | TP |
| W96 / 4 | UNI-MARTS LLC | 106 W COLLEGE AVE | EDR Hist Auto | TP |
| W97 / 4 | UNI MART 4166 PLEASA | 106 W COLLEGE AVE | PA UST | TP |
| 98 / 4 | WALKER RAY A TRUCKIN | 108 W COLLEGE AVE | RCRA NonGen / NLR, FINDS, ECHO | TP |
| X99 / 4 | PLEASANT GAP UNITED | 179 S MAIN ST | PA ARCHIVE UST | TP |
| X100 / 4 | PLEASANT GAP UNITED | 179 S MAIN ST | PA ARCHIVE AST | TP |
| 101 / 4 | GENSIMORE TRUCKING I | ROUTE 144 | FINDS, ECHO | TP |
| Z106 / 4 | MATREYA INC | 500 TRESSLER ST | RCRA-SQG, FINDS, ECHO, PA MANIFEST | TP |
| Z107 / 4 | MATREYA INC | 500 TRESSLER STREET | PA MANIFEST | TP |
| Z109 / 4 | HODES IND INC | 480 TRESSLER ST | ECHO | TP |
| Z110 / 4 | HODES IND INC | 480 TRESSLER ST | PA NPDES | TP |
| Z111 / 4 | HODES IND INC | 480 TRESSLER ST | FINDS | TP |
| BO294 / 4 | HANOVER BRANDS INC | OLD FORT RD | SEMS-ARCHIVE | 109 0.021 West |
| BO295 / 4 | HODES INDUSTRIES INC | RTE 26 & TRESSLER ST | SEMS-ARCHIVE | 116 0.022 West |
| 317 / 4 | PLEASANT GAP CARNIVA | ROBINSON LANE-TR #38 | PA HIST LF | 2377 0.450 West |

Focus Map - 5 - 6149416.5s



- ▲ Sites
- ▬ Target Property
- ▨ Search Buffer
- ▬ Focus Map - No Sites
- ▬ Focus Map - Sites
- ▬ Power Line
- ▬ Pipe Line
- Dept. Defense Sites
- Indian Reservations BIA
- National Priority List Sites



SITE NAME: State College Area Connector
ADDRESS: State College Area Connector
CITY/STATE: Centre Hall PA
ZIP: 16828

CLIENT: Skelly and Loy, Inc.
CONTACT: Lauren Tilley
INQUIRY #: 6149416.5s
DATE: 08/10/20

MAPPED SITES SUMMARY - FOCUS MAP 5

Target Property:
STATE COLLEGE AREA CONNECTOR
CENTRE HALL, PA 16828

| MAP ID / FOCUS MAP | SITE NAME | ADDRESS | DATABASE ACRONYMS | DIST (ft. & mi.) DIRECTION |
|-----------------------|----------------------|----------------------|---|-------------------------------|
| C6 / 5 | GENTZEL QUARRY | 980 E. COLLEGE AVE | ABANDONED MINES | TP |
| C7 / 5 | GENTZEL QUARRY | 980 E COLLEGE AVE | PA RGA LUST | TP |
| C8 / 5 | GENTZEL QUARRY | 980 E COLLEGE AVE | PA LUST, PA ARCHIVE UST | TP |
| 9 / 5 | GRAYMONT PA INC/GENT | SR0064 GENTZEL QUARR | PA AIRS | TP |
| D10 / 5 | GRAYMONT INDUSTRIES | 965 EAST COLLEGE AVE | ICIS, FINDS, ECHO | TP |
| D11 / 5 | GRAYMONT (PA) INC | | US MINES | TP |
| D12 / 5 | GRAYMONT PA INC PLEA | 965 E COLLEGE AVE | RCRA-VSQQ | TP |
| D13 / 5 | GRAYBEC LIME | 965 E COLLEGE AVE | PA VCP | TP |
| D14 / 5 | GRAYMONT PA INC/PLEA | 965 E COLLEGE AVE | PA AIRS | TP |
| D15 / 5 | GRAYMONT DIESEL FUEL | 965 E COLLEGE AVE | PA VCP | TP |
| D16 / 5 | GRAYMONT (PA) INC - | 965 EAST COLLEGE AVE | TSCA | TP |
| D17 / 5 | GRAYMONT INDUSTRIES | 965 EAST COLLEGE AVE | TSCA | TP |
| D18 / 5 | GRAYMONT (PA) INC PL | 965 E. COLLEGE AVE | US MINES | TP |
| D19 / 5 | PLEASANT GAP PLT | 965 E COLLEGE AVE | PA UST, PA AST, PA ARCHIVE UST, PA ARCHI... | TP |
| D20 / 5 | PROPOSED BAGGING & P | 965 EAST COLLEGE AVE | FINDS, ECHO | TP |
| D21 / 5 | MINES 5 & 6 QUARRY | 965 E COLLEGE AVE | FINDS, ECHO | TP |
| D22 / 5 | GRAYMONT PA INC/PLEA | 965 E COLLEGE AVE | ICIS, FINDS, ECHO | TP |
| 23 / 5 | GRAYMONT-PA | RT 64 | PA VCP, PA ACT 2-DEED | TP |
| E24 / 5 | GROWMARK FS, LLC. | 552 FIEDLER RD | FINDS | TP |
| E25 / 5 | GROWMARK FS, LLC. | 552 FIEDLER RD | SSTS | TP |
| E26 / 5 | GROWMARK FS, INC. | 552 FIEDLER RD | SSTS | TP |
| E27 / 5 | GROWMARK FS BELLEFON | 552 FEIDLER RD | PA AST | TP |
| E28 / 5 | GROWMARK FS SPRING T | 552 FIEDLER RD | PA ACT 2-DEED | TP |
| E29 / 5 | GROWMARK FS SPRING T | 552 FEIDLER RD | PA AUL, PA VCP, PA ARCHIVE AST | TP |
| F30 / 5 | AGWAY, INC. | 522 FEIDLER ROAD | FINDS | TP |
| F31 / 5 | AGWAY, INC. | 522 FEIDLER ROAD | FTTS, HIST FTTS | TP |
| G32 / 5 | GLENN O HAWBAKER/CRU | SR0064 CRUSHING PLAN | ICIS, US AIRS, FINDS | TP |
| G33 / 5 | GLENN O HAWBAKER/CRU | SR0064 CRUSHING PLAN | PA AIRS | TP |
| 34 / 5 | STANDARD PIT QRY | 276 HOOFBEATS LN | FINDS, ECHO | TP |
| 35 / 5 | DOMINION TRANS CENTR | 570 WITHERITE RD | PA MANIFEST | TP |
| H36 / 5 | SUPELCO/BELLEFONTE P | 595 N HARRISON RD | PA AIRS | TP |
| H37 / 5 | SUPELCO | 595 N HARRISON RD | TRIS, SSTS | TP |
| H38 / 5 | SUPELCO/BELLEFONTE P | 595 N HARRISON RD | SSTS, ICIS, US AIRS, FINDS, PA ASBESTOS,... | TP |
| H39 / 5 | SUPELCO, INC. | 595 NORTH HARRISON R | ICIS, MLTS | TP |
| H40 / 5 | SUPELCO | 595 N HARRISON RD | RCRA-LQG, PADS | TP |
| H41 / 5 | SUPELCO NO EXPOSURE | 595 N HARRISON RD | PA NPDES | TP |
| H42 / 5 | SUPELCO/BELLEFONTE P | 595 NORTH HARRISON R | ECHO | TP |
| H43 / 5 | SUPELCO - BELLEFONTE | 595 N HARRISON RD | PA MANIFEST | TP |
| H44 / 5 | SUPELCO INCORPORATED | SUPELCO PARK | NY MANIFEST | TP |

MAPPED SITES SUMMARY - FOCUS MAP 5

Target Property:
STATE COLLEGE AREA CONNECTOR
CENTRE HALL, PA 16828

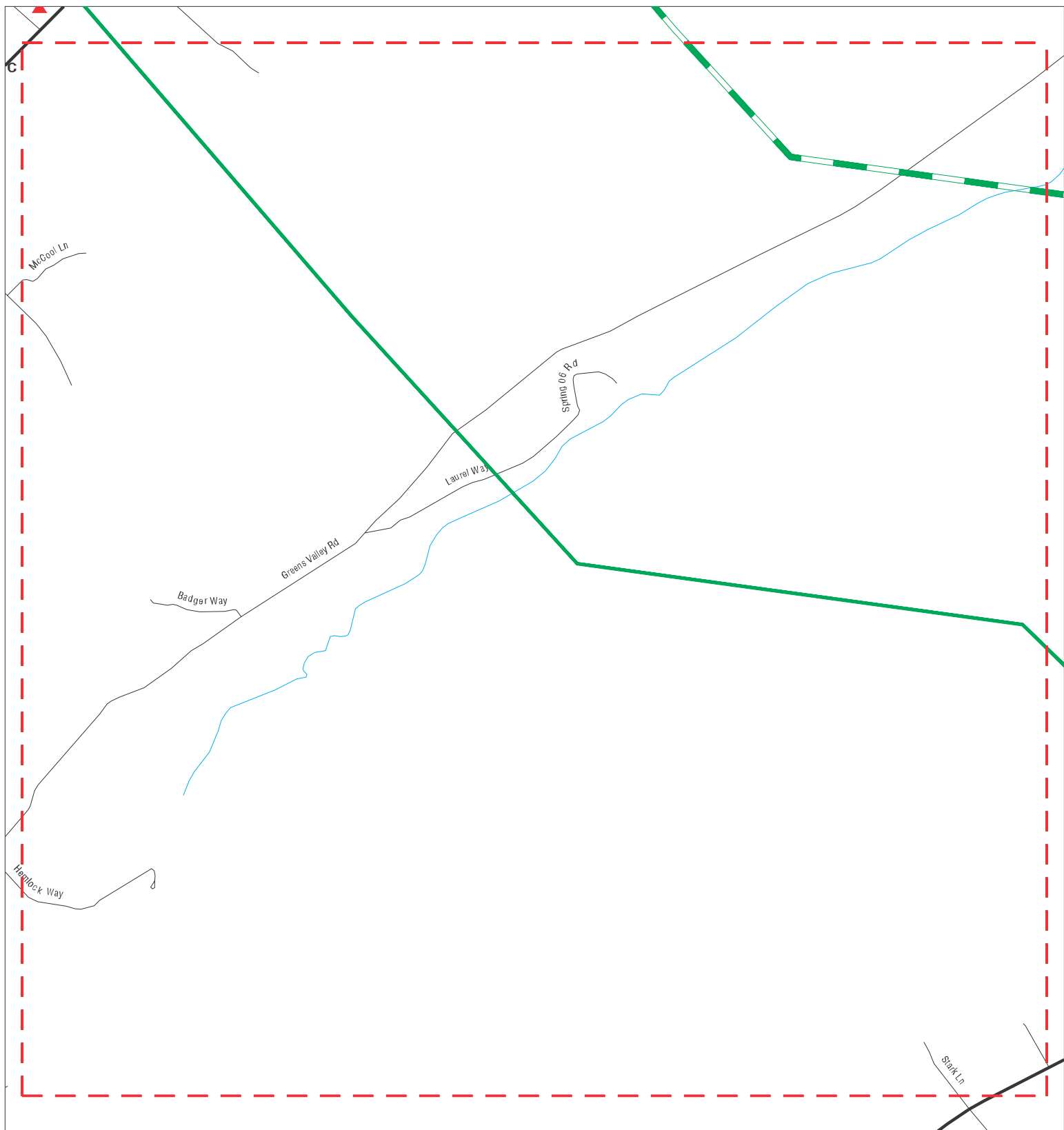
| MAP ID / FOCUS MAP | SITE NAME | ADDRESS | DATABASE ACRONYMS | DIST (ft. & mi.) DIRECTION |
|-----------------------|----------------------|----------------------|---|-------------------------------|
| I45 / 5 | RW BIRD TRUCKING | 701 E COLLEGE AVE | PA RGA LUST | TP |
| I46 / 5 | RW BIRD TRUCKING | 701 E COLLEGE AVE | PA LUST, PA UST, PA ARCHIVE UST, PA ARCH... | TP |
| J47 / 5 | SMITH, L B INC | 689 E COLLEGE AVE | RCRA-VSQQ, FINDS, ECHO | TP |
| J48 / 5 | LB SMITH BELLEFONTE | 689 E COLLEGE AVE | PA VCP | TP |
| K49 / 5 | BROOKS QRY (PLEASANT | 711 E COLLEGE AVE | ECHO | TP |
| K50 / 5 | BROOKS QRY (PLEASANT | 711 E COLLEGE AVE | FINDS | TP |
| 51 / 5 | GLENN O HAWBAKER INC | SR0064 CVA PLANT | PA AIRS | TP |
| 52 / 5 | LB SMITH BELLEFONTE | 689 COLLEGE AVE | PA ACT 2-DEED | TP |
| L53 / 5 | CENTRE CITY VO-TECH | HARRISON RD | NY MANIFEST | TP |
| L54 / 5 | CENTRE CNTY AREA VOC | 540 N HARRISON ROAD | RCRA-SQG, US AIRS, FINDS, ECHO, PA MANIF... | TP |
| L55 / 5 | NEW MEDICAL SCIENCES | 540 NORTH HARRISON R | ECHO | TP |
| L56 / 5 | NEW MEDICAL SCIENCES | 540 NORTH HARRISON R | FINDS | TP |
| L57 / 5 | CENTRE CNTY AREA VOC | 540 N HARRISON RD | PA ARCHIVE UST | TP |
| M58 / 5 | DOMINION TRANS INC/C | 670 WITHERITE RD | ICIS, US AIRS | TP |
| M59 / 5 | DOMINION TRANS INC C | 670 WITHERITE RD | RCRA-SQG, FINDS, ECHO | TP |
| M60 / 5 | CENTRE RELAY COMPRES | 670 WITHERITE RD | PA AIRS, PA MANIFEST, PA NPDES | TP |
| N61 / 5 | GLENN O HAWBAKER INC | | US MINES | TP |
| 62 / 5 | CTL VALLEY AGGREGATE | HC 26 & HC 64 | PA UST, PA AST, PA ARCHIVE UST, PA ARCHI... | TP |
| N63 / 5 | KOLBERG 4250 IMPACTO | 118 BEDROCK LANE | US MINES | TP |
| N64 / 5 | PLEASANT GAP AGGREGA | 118 BEDROCK LANE | US MINES | TP |
| 65 / 5 | WHITE ROCK NO 2 QUAR | 148 BEDROCK LN | FINDS, ECHO | TP |
| O66 / 5 | PLEASANT GAP PROPANE | WEST COLLEGE AVE. AN | FINDS | TP |
| O67 / 5 | PLEASANT GAP PROPANE | WEST COLLEGE AVE. AN | RMP | TP |
| P68 / 5 | GENTZEL QUARRY | 455 E COLLEGE AVE | FINDS | TP |
| P69 / 5 | GENTZEL QUARRY | 455 E COLLEGE AVE | ECHO | TP |
| Q70 / 5 | CTRL VALLEY ASPHALT | RR 5 BOX 428 HPO BOX | RCRA-SQG, FINDS | TP |
| Q71 / 5 | PENOCO, INC. | 485 EAST COLLEGE AVE | ICIS, FINDS | TP |
| R72 / 5 | BELLEFONTE ARC | 405 E COLLEGE AVE | FINDS, ECHO | TP |
| R73 / 5 | BELLEFONTE ARC | 405 E COLLEGE AVE | RCRA-VSQQ | TP |
| 74 / 5 | PLEASANT GAP QUARRY | | MINES MRDS | TP |
| 75 / 5 | GLENN O HAWBAKER INC | SR0064 CVA PLANT | ICIS | TP |
| S76 / 5 | SUPELCO INC | SUPELCO PARK | PA VCP | TP |
| S77 / 5 | BEAVERTOWN BLOCK CO | 121 N HARRISON RD | PA RGA LUST | TP |
| S78 / 5 | BEAVERTOWN BLOCK CO | 121 N HARRISON RD | PA LUST, PA ARCHIVE UST | TP |
| T79 / 5 | GLENN O HAWBAKER | 450 E COLLEGE AVE | RCRA NonGen / NLR | TP |
| T80 / 5 | GENTZEL QUARRY | 450 EAST COLLEGE AVE | US MINES | TP |
| T81 / 5 | GLENN O HAWBAKER PLE | 450 E COLLEGE AVE | FINDS, ECHO | TP |
| T82 / 5 | GENTZEL QUARRY | 450 EAST COLLEGE AVE | ABANDONED MINES | TP |
| T83 / 5 | GLENN O HAWBAKER PLE | 450 E COLLEGE AVE | RCRA-VSQQ | TP |

MAPPED SITES SUMMARY - FOCUS MAP 5

Target Property:
 STATE COLLEGE AREA CONNECTOR
 CENTRE HALL, PA 16828

| MAP ID / FOCUS MAP | SITE NAME | ADDRESS | DATABASE ACRONYMS | DIST (ft. & mi.) DIRECTION |
|-----------------------|----------------------|----------------------|---------------------------------|-------------------------------|
| 84 / 5 | PLEASANT GAP RAIL FA | STATE ROUTE 26 HWY | FINDS, ECHO | TP |
| U85 / 5 | DONALD THRUSH PROP | 136 HARRISON RD | PA ACT 2-DEED | TP |
| U86 / 5 | DONALD THRUSH PROP | 136 HARRISON RD | PA UNREG LTANKS | TP |
| U87 / 5 | FULLINGTON SCH BUS | 117 N HARRISON RD | PA AST | TP |
| U88 / 5 | BEAVERTOWN BLOCK PLE | 120 HARRISON RD | PA UNREG LTANKS | TP |
| V89 / 5 | WHITE ROCK QUARRY AN | | MINES MRDS | TP |
| V90 / 5 | WHITE ROCK QUARRY AN | | MINES MRDS | TP |
| 91 / 5 | DONALD THRUSH PROP | 136 S HARRISON RD | PA VCP | TP |
| 93 / 5 | WHITEROCK QUARRY | 214 ON THE HILL RD | FINDS, ECHO | TP |
| 102 / 5 | PLEASANT GAP ELEMENT | 230 SOUTH MAIN STREE | PA ASBESTOS | TP |
| 103 / 5 | PLEASANT GAP ELEM SC | 230 E MAIN ST | PA ARCHIVE UST | TP |
| Y104 / 5 | TOMS AUTO DETAILING | 275 HARRISON RD | FINDS, ECHO | TP |
| Y105 / 5 | TOMS AUTO DETAILING | 275 S HARRISON RD | RCRA NonGen / NLR | TP |
| 108 / 5 | SUBURBAN PROPANE | ROUTE 26 | PA LUST, PA AST, PA ARCHIVE AST | TP |

Focus Map - 6 - 6149416.5s



- | | | |
|----------------------|-------------------|------------------------------|
| Sites | Focus Map - Sites | Dept. Defense Sites |
| Target Property | Power Line | Indian Reservations BIA |
| Search Buffer | Pipe Line | National Priority List Sites |
| Focus Map - No Sites | | |



SITE NAME: State College Area Connector
ADDRESS: State College Area Connector
CITY/STATE: Centre Hall PA
ZIP: 16828

CLIENT: Skelly and Loy, Inc.
CONTACT: Lauren Tilley
INQUIRY #: 6149416.5s
DATE: 08/10/20

MAPPED SITES SUMMARY - FOCUS MAP 6











Target Property:
STATE COLLEGE AREA CONNECTOR
CENTRE HALL, PA 16828

| MAP ID / FOCUS MAP | SITE NAME | ADDRESS | DATABASE ACRONYMS | DIST (ft. & mi.) DIRECTION |
|-----------------------|-----------|---------|-------------------|-------------------------------|
|-----------------------|-----------|---------|-------------------|-------------------------------|

NO MAPPED SITES FOUND

Focus Map - 7 - 6149416.5s



- | | | |
|---|--|---|
|  Sites |  Focus Map - Sites |  Dept. Defense Sites |
|  Target Property |  Power Line |  Indian Reservations BIA |
|  Search Buffer |  Pipe Line | |
|  Focus Map - No Sites |  National Priority List Sites | |



SITE NAME: State College Area Connector
ADDRESS: State College Area Connector
CITY/STATE: Centre Hall PA
ZIP: 16828

CLIENT: Skelly and Loy, Inc.
CONTACT: Lauren Tilley
INQUIRY #: 6149416.5s
DATE: 08/10/20

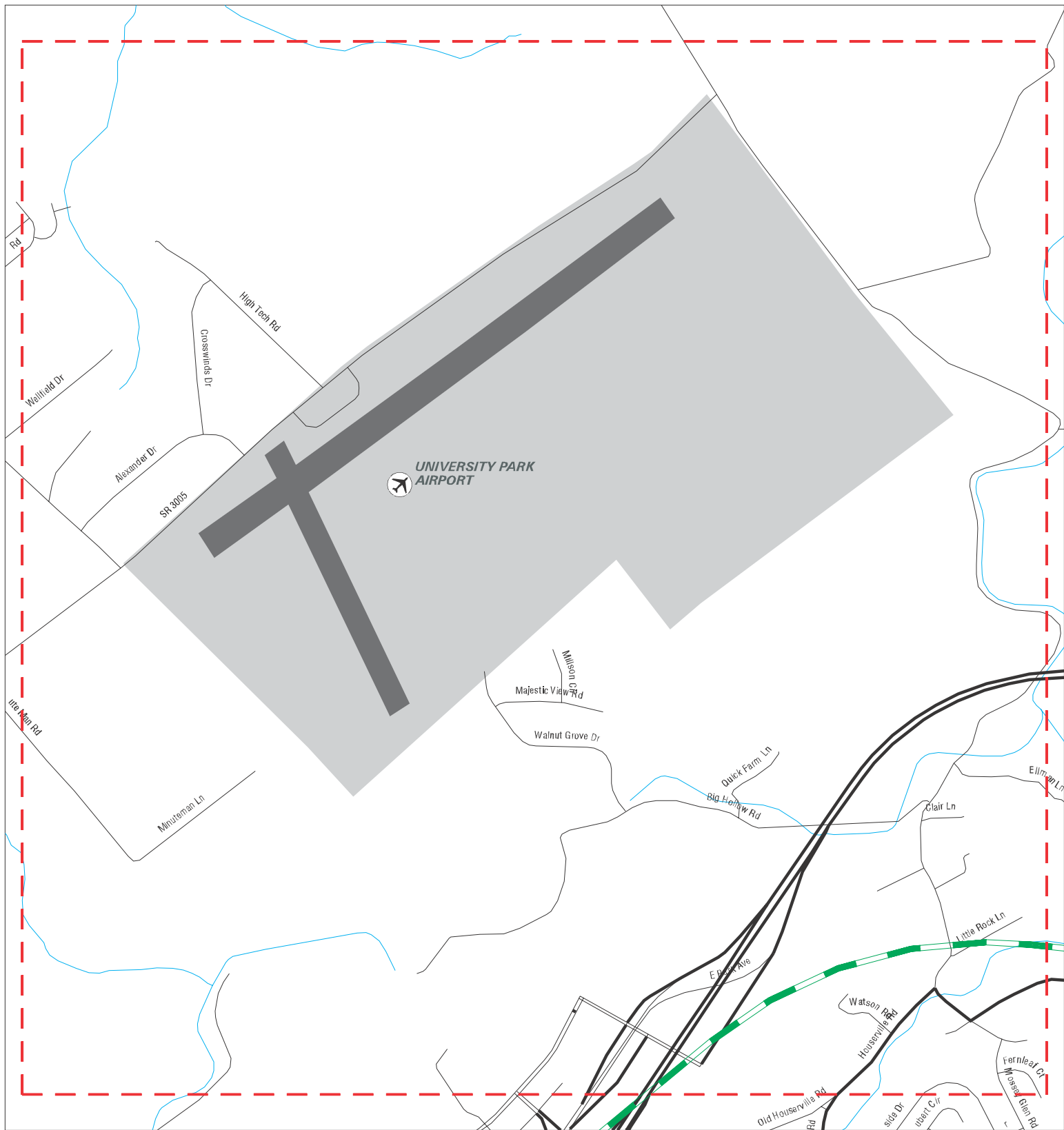
MAPPED SITES SUMMARY - FOCUS MAP 7

Target Property:
STATE COLLEGE AREA CONNECTOR
CENTRE HALL, PA 16828

| MAP ID / FOCUS MAP | SITE NAME | ADDRESS | DATABASE ACRONYMS | DIST (ft. & mi.) DIRECTION |
|-----------------------|-----------|---------|-------------------|-------------------------------|
|-----------------------|-----------|---------|-------------------|-------------------------------|

NO MAPPED SITES FOUND

Focus Map - 8 - 6149416.5s



- | | | | | | |
|--|----------------------|--|-------------------|--|------------------------------|
| | Sites | | Focus Map - Sites | | Dept. Defense Sites |
| | Target Property | | Power Line | | Indian Reservations BIA |
| | Search Buffer | | Pipe Line | | National Priority List Sites |
| | Focus Map - No Sites | | | | |



SITE NAME: State College Area Connector
ADDRESS: State College Area Connector
CITY/STATE: Centre Hall PA
ZIP: 16828

CLIENT: Skelly and Loy, Inc.
CONTACT: Lauren Tilley
INQUIRY #: 6149416.5s
DATE: 08/10/20

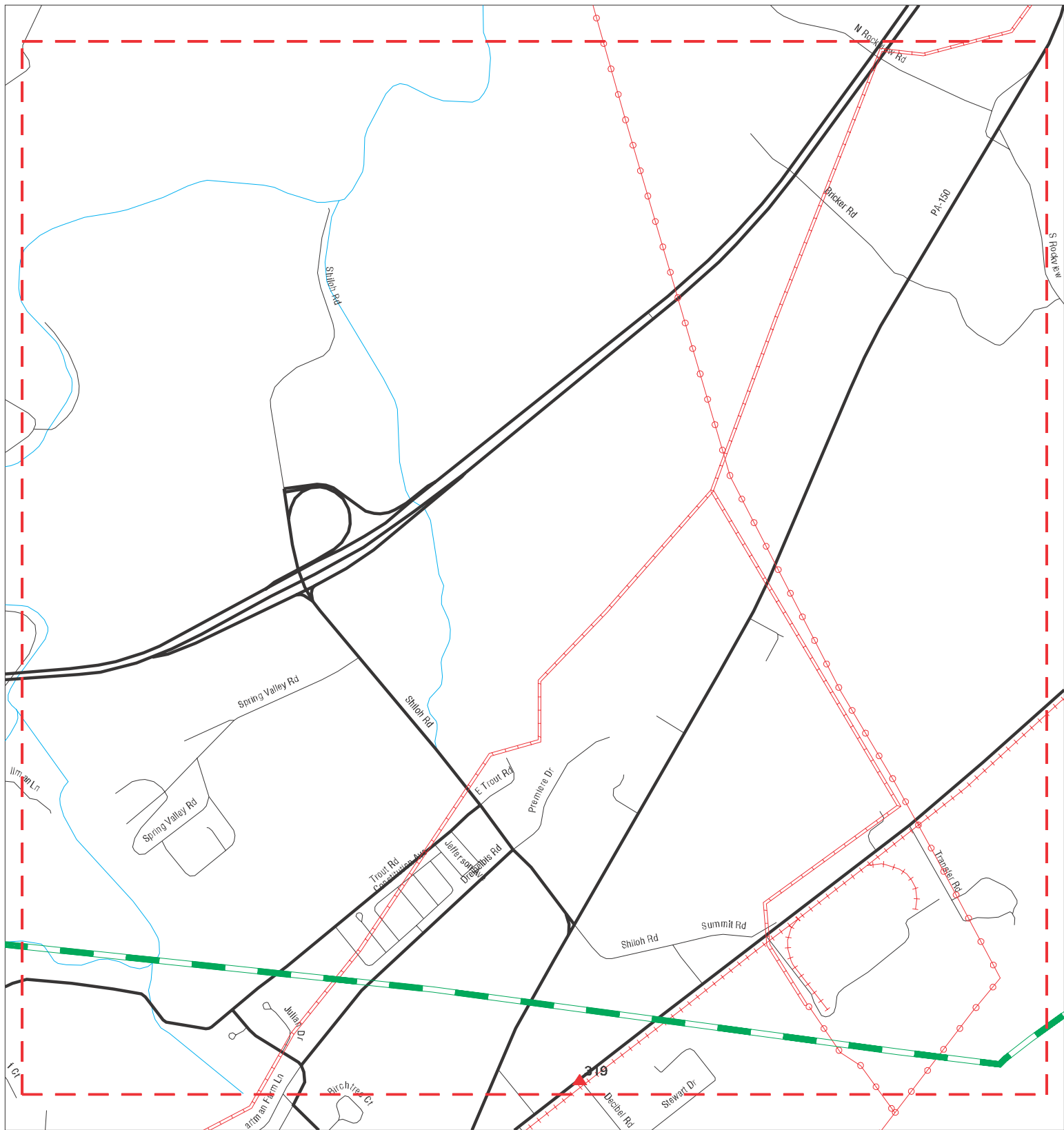
MAPPED SITES SUMMARY - FOCUS MAP 8

Target Property:
STATE COLLEGE AREA CONNECTOR
CENTRE HALL, PA 16828

| MAP ID / FOCUS MAP | SITE NAME | ADDRESS | DATABASE ACRONYMS | DIST (ft. & mi.) DIRECTION |
|-----------------------|-----------|---------|-------------------|-------------------------------|
|-----------------------|-----------|---------|-------------------|-------------------------------|

NO MAPPED SITES FOUND

Focus Map - 9 - 6149416.5s



- | | | |
|----------------------|-------------------|------------------------------|
| Sites | Focus Map - Sites | Dept. Defense Sites |
| Target Property | Power Line | Indian Reservations BIA |
| Search Buffer | Pipe Line | National Priority List Sites |
| Focus Map - No Sites | | |



SITE NAME: State College Area Connector
ADDRESS: State College Area Connector
CITY/STATE: Centre Hall PA
ZIP: 16828

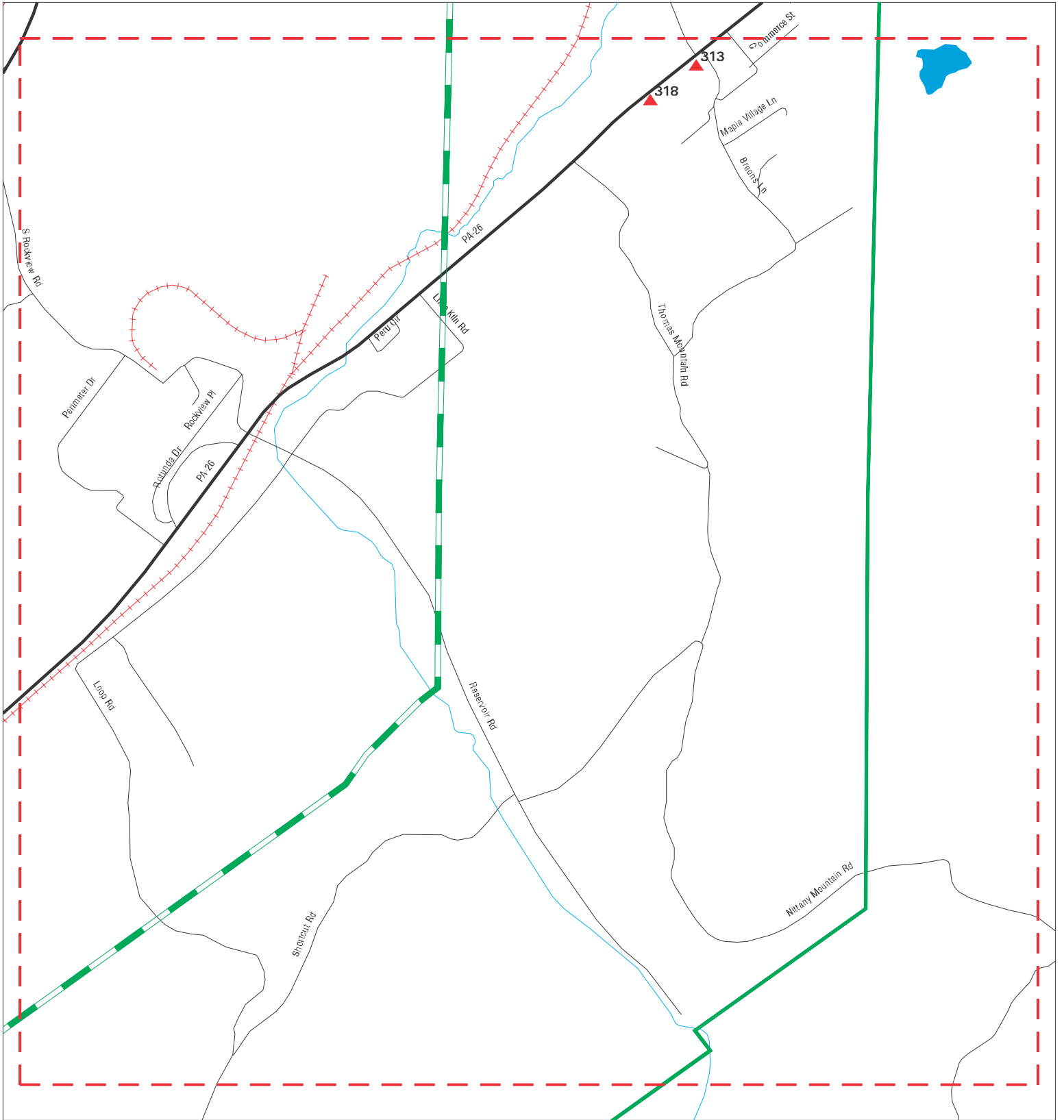
CLIENT: Skelly and Loy, Inc.
CONTACT: Lauren Tilley
INQUIRY #: 6149416.5s
DATE: 08/10/20

MAPPED SITES SUMMARY - FOCUS MAP 9

Target Property:
STATE COLLEGE AREA CONNECTOR
CENTRE HALL, PA 16828

| MAP ID / FOCUS MAP | SITE NAME | ADDRESS | DATABASE ACRONYMS | DIST (ft. & mi.) DIRECTION |
|-----------------------|------------|----------------------|-------------------|-------------------------------|
| 319 / 9 | KLINE DUMP | DECIBEL RD & ROUTE 2 | PA SHWS | 3979 0.754 North |

Focus Map - 10 - 6149416.5s



- ▲ Sites
- ▬ Target Property
- ▬ Search Buffer
- ▬ Focus Map - No Sites
- ▬ Focus Map - Sites
- ▬ Power Line
- ▬ Pipe Line
- Dept. Defense Sites
- Indian Reservations BIA
- National Priority List Sites



SITE NAME: State College Area Connector
ADDRESS: State College Area Connector
CITY/STATE: Centre Hall PA
ZIP: 16828

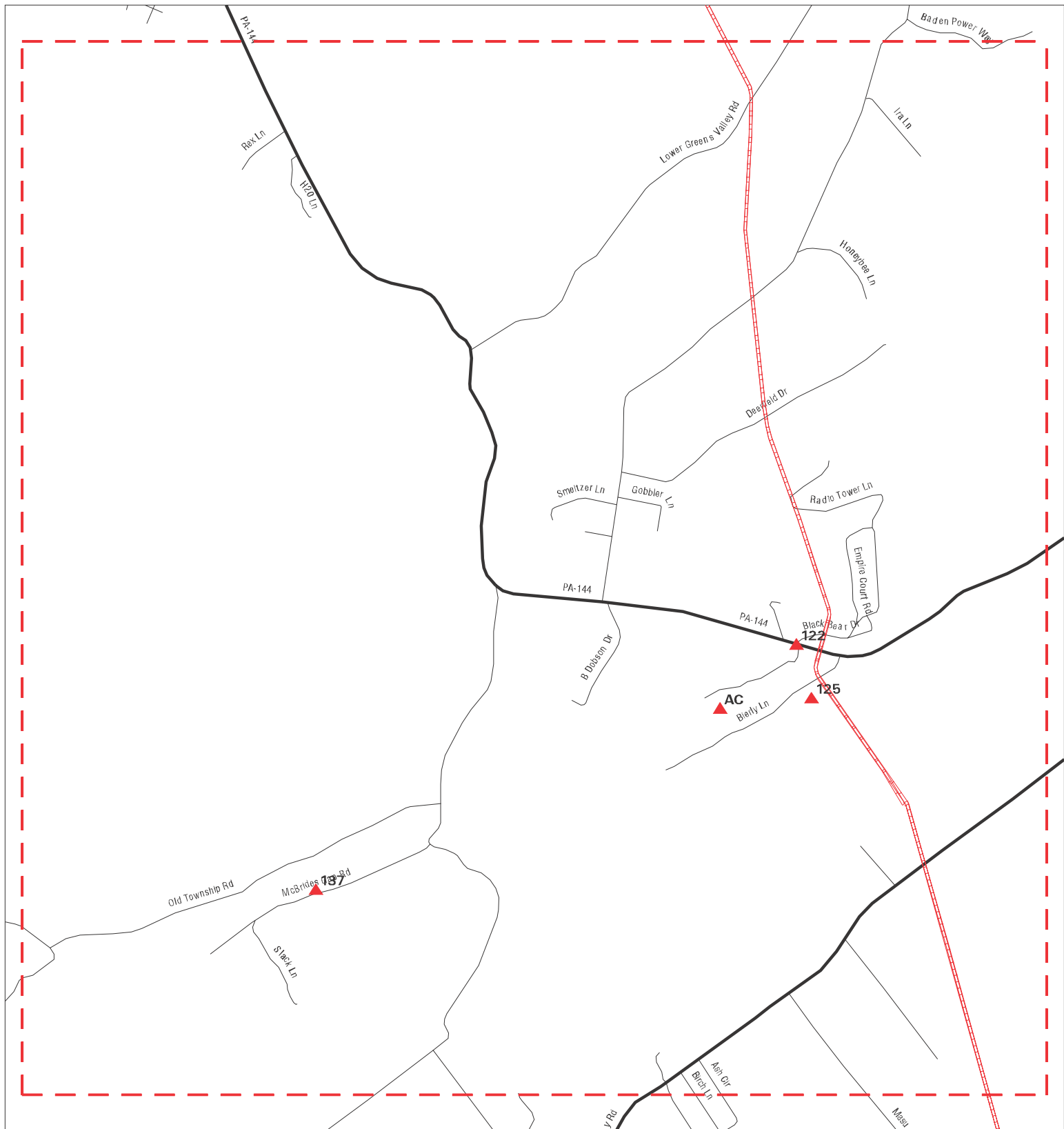
CLIENT: Skelly and Loy, Inc.
CONTACT: Lauren Tilley
INQUIRY #: 6149416.5s
DATE: 08/10/20

MAPPED SITES SUMMARY - FOCUS MAP 10

Target Property:
 STATE COLLEGE AREA CONNECTOR
 CENTRE HALL, PA 16828

| MAP ID / FOCUS MAP | SITE NAME | ADDRESS | DATABASE ACRONYMS | DIST (ft. & mi.) DIRECTION |
|-----------------------|----------------------|-------------------|---|-------------------------------|
| 313 / 10 | PLEASANT GAP TEXACO | 380 W COLLEGE AVE | PA LUST, PA AUL, PA ARCHIVE UST | 2006 0.380 West |
| 318 / 10 | NITTANY VALLEY REHAB | 550 W COLLEGE AVE | PA LUST, PA ARCHIVE UST, PA ARCHIVE AST | 2505 0.474 West |

Focus Map - 11 - 6149416.5s



- ▲ Sites
- ▬▬▬ Focus Map - Sites
- Dept. Defense Sites
- ▬▬▬ Target Property
- ⚡ Power Line
- Indian Reservations BIA
- ▬▬▬ Search Buffer
- ▬▬▬ Pipe Line
- Focus Map - No Sites
- National Priority List Sites



SITE NAME: State College Area Connector
ADDRESS: State College Area Connector
CITY/STATE: Centre Hall PA
ZIP: 16828

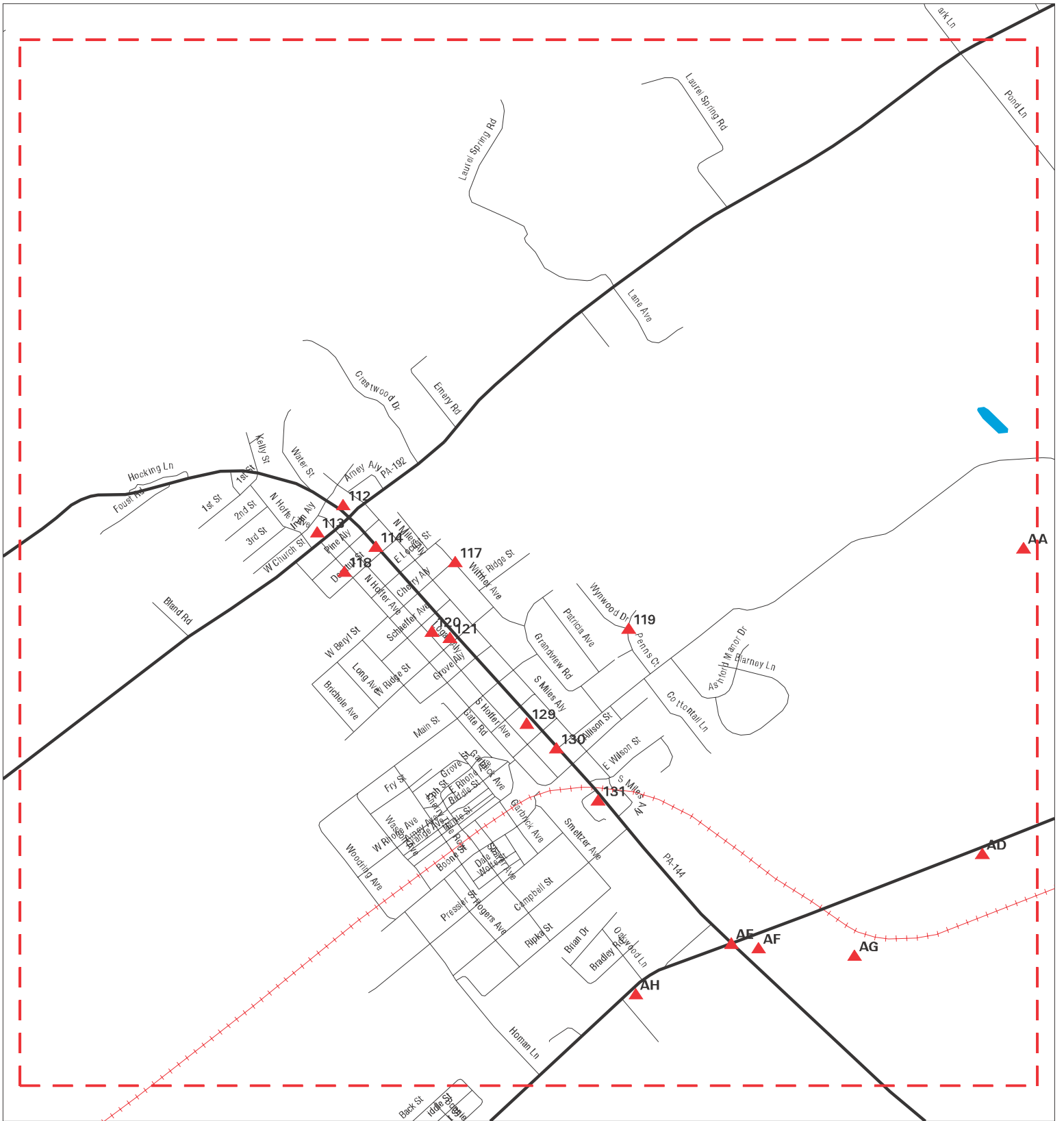
CLIENT: Skelly and Loy, Inc.
CONTACT: Lauren Tilley
INQUIRY #: 6149416.5s
DATE: 08/10/20

MAPPED SITES SUMMARY - FOCUS MAP 11

Target Property:
 STATE COLLEGE AREA CONNECTOR
 CENTRE HALL, PA 16828

| MAP ID / FOCUS MAP | SITE NAME | ADDRESS | DATABASE ACRONYMS | DIST (ft. & mi.) DIRECTION |
|-----------------------|----------------------|----------------------|--------------------------|-------------------------------|
| 122 / 11 | HR BEIRLYS GARAGE | RD #2, BOX 323 | ICIS | TP |
| 125 / 11 | BIERLYS GARAGE | 121 BIERLY LN | PA LUST, PA ARCHIVE UST | TP |
| AC126 / 11 | H R BIERLYS GARAGE | 585 N PA AVE | RCRA NonGen / NLR, FINDS | TP |
| AC127 / 11 | H R BIERLY AUTO RECY | 585 N PENNSYLVANIA A | FINDS, ECHO | TP |
| AC128 / 11 | H R BIERLY AUTO RECY | 585 N PENNSYLVANIA A | PA NPDES | TP |
| 137 / 11 | | | PA SPILLS | TP |

Focus Map - 12 - 6149416.5s



- | | | |
|----------------------|------------------------------|-------------------------|
| Sites | Focus Map - Sites | Dept. Defense Sites |
| Target Property | Power Line | Indian Reservations BIA |
| Search Buffer | Pipe Line | |
| Focus Map - No Sites | National Priority List Sites | |



SITE NAME: State College Area Connector
ADDRESS: State College Area Connector
CITY/STATE: Centre Hall PA
ZIP: 16828

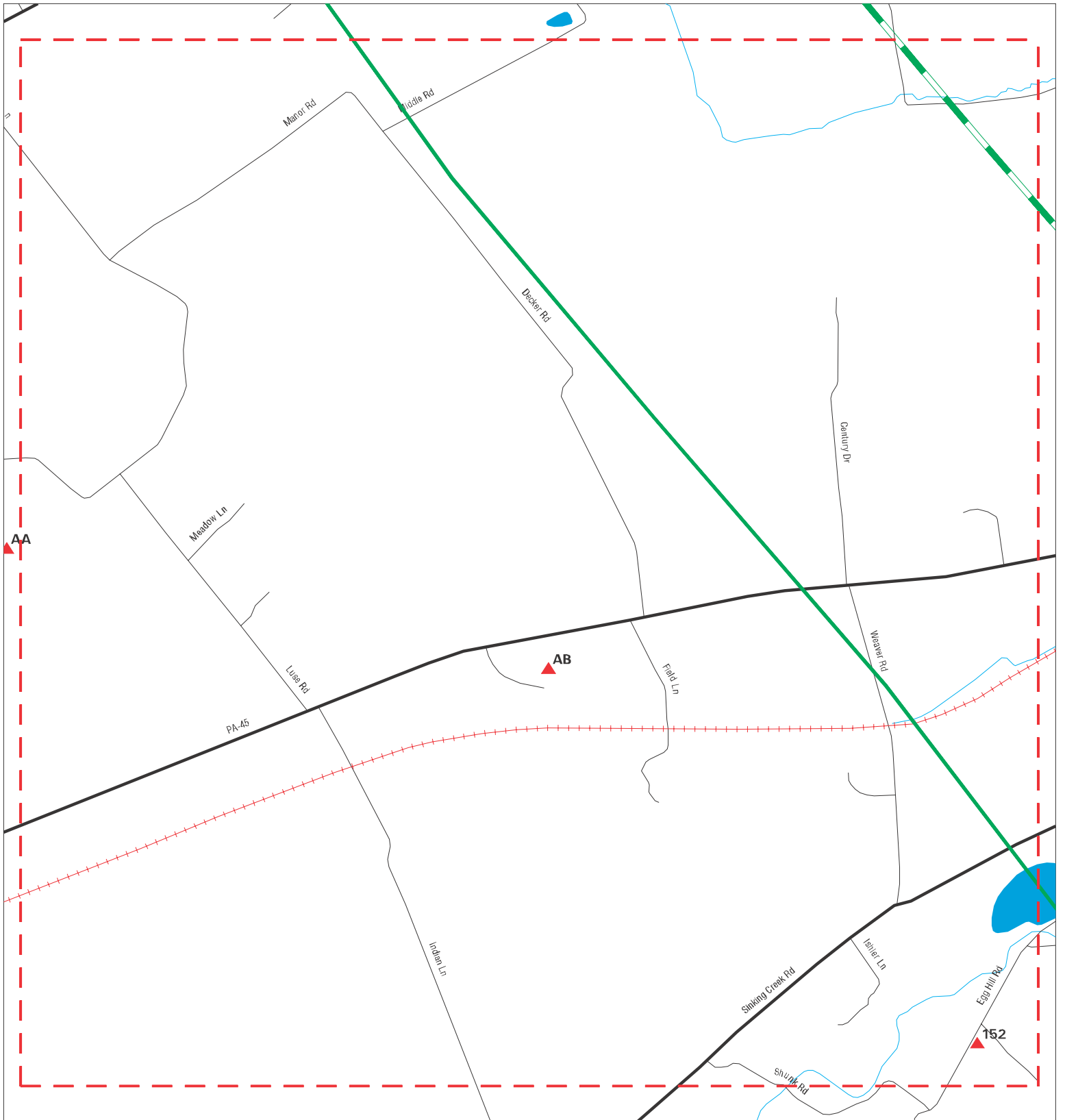
CLIENT: Skelly and Loy, Inc.
CONTACT: Lauren Tilley
INQUIRY #: 6149416.5s
DATE: 08/10/20

MAPPED SITES SUMMARY - FOCUS MAP 12

Target Property:
STATE COLLEGE AREA CONNECTOR
CENTRE HALL, PA 16828

| MAP ID / FOCUS MAP | SITE NAME | ADDRESS | DATABASE ACRONYMS | DIST (ft. & mi.) DIRECTION |
|-----------------------|----------------------|----------------------|---------------------------------|-------------------------------|
| 112 / 12 | WHITES EXXON | 304 N PENNSYLVANIA A | EDR Hist Auto | TP |
| 113 / 12 | GROVE INNOVATIONS | 120 W CHURCH ST | RCRA-VSQQ, FINDS, ECHO | TP |
| 114 / 12 | MILLER MOTORS | 222 N PENN AVE | RCRA-VSQQ, FINDS, ECHO | TP |
| AA115 / 12 | CENTRE HALL PLANT | RT. 45 | RMP | TP |
| AA116 / 12 | HANOVER FOODS CORP | RTE. 45 | FINDS, ECHO | TP |
| 117 / 12 | CENTRE HALL FIRE COM | 134 NORTH WITMER AVE | FINDS, ECHO | TP |
| 118 / 12 | PRIVATE RESIDENCE | 219 HOFFER STREET | PA ASBESTOS | TP |
| 119 / 12 | MILLER MOTOR CO. | 226 N. PENNA AVE. | US AIRS, FINDS, ECHO | TP |
| 120 / 12 | | | PA SPILLS | TP |
| 121 / 12 | VACANT PRIVATE RESID | 101 NORTH PENNSYLVAN | PA ASBESTOS | TP |
| 129 / 12 | PRIVATE RESIDENCE | 231 SOUTH PENNSYLVAN | PA ASBESTOS | TP |
| 130 / 12 | GROUNDWATER TREATMEN | S PENNSYLVANIA AVE E | FINDS | TP |
| 131 / 12 | HOSTERMANS MKT | 409 S PENNSYLVANIA A | PA ARCHIVE UST | TP |
| AD132 / 12 | CENTRE HALL PLANT | 3008 PENNS VALLEY PI | RMP | TP |
| AD133 / 12 | HANOVER FOODS CORP | 3008 PENNS VALLEY PI | TRIS | TP |
| AD134 / 12 | HANOVER FOODS CORP | 3008 PENNS VALLEY PI | PA NPDES | TP |
| AD135 / 12 | | 3008 PENNS VALLEY PI | ERNS | TP |
| AD136 / 12 | HANOVER FOODS CORPOR | 3008 PENNS VALLEY PI | FINDS | TP |
| AE138 / 12 | FLEET OPR | 6K EISENHOWER PARKIN | PA LUST | TP |
| AE139 / 12 | MILLER MOTOR CO | PENNSYLVANIA AVE & R | PA LUST | TP |
| AE140 / 12 | SNAPPYS III | ROUTE 45 & 144 | PA LUST, PA UST, PA ARCHIVE UST | TP |
| AE141 / 12 | OLD FORT ROAD DEVELO | INTERSECTION OF OLD | FINDS | TP |
| AE142 / 12 | SNAPPYS III | ROUTE 45 & 144 | PA RGA LUST | TP |
| AE143 / 12 | OLD FORT ROAD DEVELO | INTERSECTION OF OLD | ECHO | TP |
| AF144 / 12 | SHEETZ 562 | 106 SAVANNAH LN | PA UST | TP |
| AF145 / 12 | SHEETZ NO 562 | 106 SAVANNAH LANE | RCRA-VSQQ | TP |
| AF146 / 12 | SHEETZ NO 562 | 106 SAVANNAH LANE | FINDS, ECHO | TP |
| AG147 / 12 | CENTRE HALL POTTER S | 2940 PENNS VALLEY PI | PA NPDES | TP |
| AG148 / 12 | CENTRE HALL POTTER S | 2940 PENNS VALLEY PI | FINDS, ECHO | TP |
| AH149 / 12 | YARGER PRECISION MAC | 2848 EARLYSTOWN ROAD | PA MANIFEST | TP |
| AH150 / 12 | YARGER PRECISION MAC | 2848 EARLYSTOWN RD | RCRA-VSQQ | TP |
| AH151 / 12 | YARGER PRECISION MAC | 2848 EARLYSTOWN RD | FINDS, ECHO | TP |

Focus Map - 13 - 6149416.5s



- | | | |
|----------------------|------------------------------|-------------------------|
| Sites | Focus Map - Sites | Dept. Defense Sites |
| Target Property | Power Line | Indian Reservations BIA |
| Search Buffer | Pipe Line | |
| Focus Map - No Sites | National Priority List Sites | |



SITE NAME: State College Area Connector
ADDRESS: State College Area Connector
CITY/STATE: Centre Hall PA
ZIP: 16828

CLIENT: Skelly and Loy, Inc.
CONTACT: Lauren Tilley
INQUIRY #: 6149416.5s
DATE: 08/10/20

MAPPED SITES SUMMARY - FOCUS MAP 13

Target Property:
STATE COLLEGE AREA CONNECTOR
CENTRE HALL, PA 16828

| MAP ID / FOCUS MAP | SITE NAME | ADDRESS | DATABASE ACRONYMS | DIST (ft. & mi.) DIRECTION |
|-----------------------|----------------------|--------------------|-------------------|-------------------------------|
| AB123 / 13 | CENTRE HALL PLANT | RT. 45, PO BOX 193 | RMP | TP |
| AB124 / 13 | CENTRE HALL PLANT | RT. 45 | FINDS | TP |
| 152 / 13 | DAVE STERNER AND HOL | 354 EGG HILL ROAD | FINDS, ECHO | TP |

Focus Map - 14 - 6149416.5s



- | | | | | | |
|--|----------------------|--|-------------------|--|------------------------------|
| | Sites | | Focus Map - Sites | | Dept. Defense Sites |
| | Target Property | | Power Line | | Indian Reservations BIA |
| | Search Buffer | | Pipe Line | | National Priority List Sites |
| | Focus Map - No Sites | | | | |



SITE NAME: State College Area Connector
ADDRESS: State College Area Connector
CITY/STATE: Centre Hall PA
ZIP: 16828

CLIENT: Skelly and Loy, Inc.
CONTACT: Lauren Tilley
INQUIRY #: 6149416.5s
DATE: 08/10/20

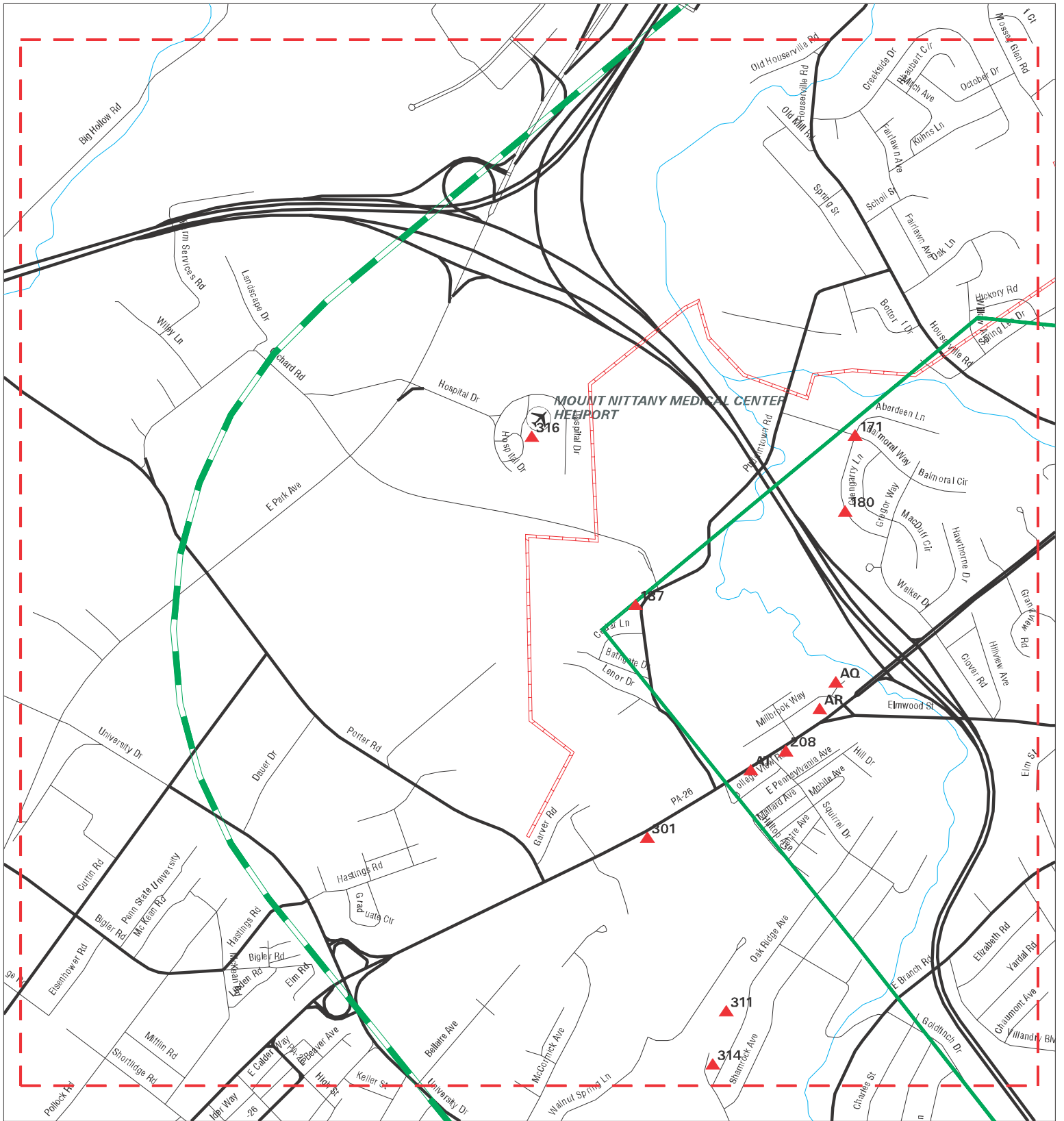
MAPPED SITES SUMMARY - FOCUS MAP 14

Target Property:
STATE COLLEGE AREA CONNECTOR
CENTRE HALL, PA 16828

| MAP ID / FOCUS MAP | SITE NAME | ADDRESS | DATABASE ACRONYMS | DIST (ft. & mi.) DIRECTION |
|-----------------------|-----------|---------|-------------------|-------------------------------|
|-----------------------|-----------|---------|-------------------|-------------------------------|

NO MAPPED SITES FOUND

Focus Map - 15 - 6149416.5s



- | | | |
|----------------------|------------------------------|-------------------------|
| Sites | Focus Map - Sites | Dept. Defense Sites |
| Target Property | Power Line | Indian Reservations BIA |
| Search Buffer | Pipe Line | |
| Focus Map - No Sites | National Priority List Sites | |



SITE NAME: State College Area Connector
ADDRESS: State College Area Connector
CITY/STATE: Centre Hall PA
ZIP: 16828

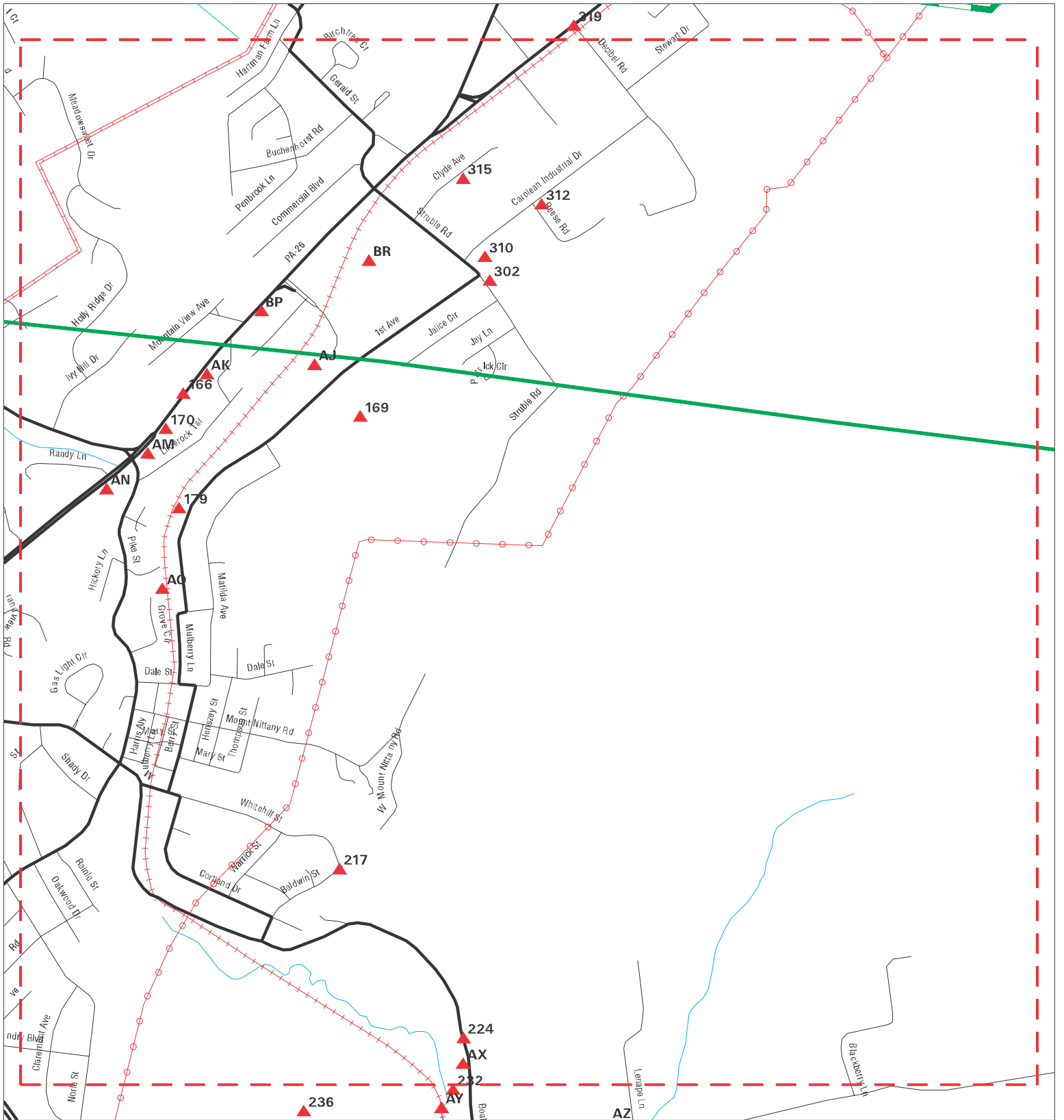
CLIENT: Skelly and Loy, Inc.
CONTACT: Lauren Tilley
INQUIRY #: 6149416.5s
DATE: 08/10/20

MAPPED SITES SUMMARY - FOCUS MAP 15

Target Property:
STATE COLLEGE AREA CONNECTOR
CENTRE HALL, PA 16828

| MAP ID / FOCUS MAP | SITE NAME | ADDRESS | DATABASE ACRONYMS | DIST (ft. & mi.) DIRECTION |
|-----------------------|----------------------|----------------------|---------------------------------|-------------------------------|
| 171 / 15 | LINCOLN CENTRE | CORNER OF WALKER DRI | FINDS | TP |
| 180 / 15 | ECLIPSE RESOURCES 1, | | FINDS, ECHO | TP |
| 187 / 15 | VALLEY FARMS DISTRIB | 629 PUDDINTOWN RD | PA VCP | TP |
| AQ193 / 15 | COLLEGE TWP MUNI GOV | 1481 E COLLEGE AVE | PA RGA LUST | TP |
| AQ194 / 15 | | 1481 EAST COLLEGE AV | ERNS | TP |
| AQ195 / 15 | COLLEGE TWP MUNI GOV | 1481 E COLLEGE AVE | PA LUST, PA ARCHIVE AST | TP |
| AQ196 / 15 | COLLEGE TWP MUNI GOV | 1481 E COLLEGE AVE | PA ARCHIVE UST | TP |
| AR198 / 15 | UNI MARTS INC UNICO | 1381 E COLLEGE AVE | RCRA-VSQQ, FINDS, ECHO | TP |
| AR199 / 15 | UNI MART 04053 | 1381 E COLLEGE AVE | PA RGA LUST | TP |
| AR200 / 15 | 1381 E COLLEGE AVE | 1381 E COLLEGE AVE | PA RGA LUST | TP |
| AR201 / 15 | UNI-MARTS LLC | 1381 E COLLEGE AVE | EDR Hist Auto | TP |
| AR202 / 15 | UNI MART 4053 | 1381 E COLLEGE AVE | PA RGA LUST | TP |
| AR203 / 15 | 1381 E COLLEGE AVE | 1381 E COLLEGE AVE | PA LUST, PA UST, PA ARCHIVE UST | TP |
| AR204 / 15 | KING JOHN H | 1411 E COLLEGE AVE | EDR Hist Auto | TP |
| 208 / 15 | 1320 E COLLEGE AVE S | 1320 E COLLEGE AVE | PA UST, PA ARCHIVE UST | TP |
| AT209 / 15 | MIXED COMMERCIAL USE | 1246 EAST COLLEGE AV | ECHO | TP |
| AT210 / 15 | T & M UNLIMITED TAIL | 1244 E COLLEGE AVE | EDR Hist Cleaner | TP |
| AT211 / 15 | B & W TRANSPORTATION | 1234 E COLLEGE AVE | EDR Hist Auto | TP |
| AT212 / 15 | FORMER SUNDAYS EXXON | 1234 E COLLEGE AVE | PA ARCHIVE UST | TP |
| AT215 / 15 | T & M UNLIMITED TAIL | 145 COLLEGE VIEW RD | EDR Hist Cleaner | TP |
| 301 / 15 | CLARK MOTOR | 1080 E COLLEGE AVE | RCRA NonGen / NLR, NY MANIFEST | 1053 0.199 SW |
| 311 / 15 | MCGRAW PROPERTY HHO | 921 OAK RIDGE AVE | PA VCP | 1578 0.299 SW |
| 314 / 15 | FRANKLIN GRYCTKO TRU | 821 OAK RIDGE AVE | PA VCP | 2060 0.390 SW |
| 316 / 15 | CENTRE COMM HOSP | 1800 EAST PARK AVE | PA UNREG LTANKS | 2142 0.406 NW |

Focus Map - 16 - 6149416.5s



- ▲ Sites
- ▬▬▬ Focus Map - Sites
- Dept. Defense Sites
- ▬▬▬ Target Property
- Power Line
- Indian Reservations BIA
- ▬▬▬ Search Buffer
- Pipe Line
- ▬▬▬ Focus Map - No Sites
- National Priority List Sites



SITE NAME: State College Area Connector
ADDRESS: State College Area Connector
CITY/STATE: Centre Hall PA
ZIP: 16828

CLIENT: Skelly and Loy, Inc.
CONTACT: Lauren Tilley
INQUIRY #: 6149416.5s
DATE: 08/10/20

MAPPED SITES SUMMARY - FOCUS MAP 16

Target Property:
STATE COLLEGE AREA CONNECTOR
CENTRE HALL, PA 16828

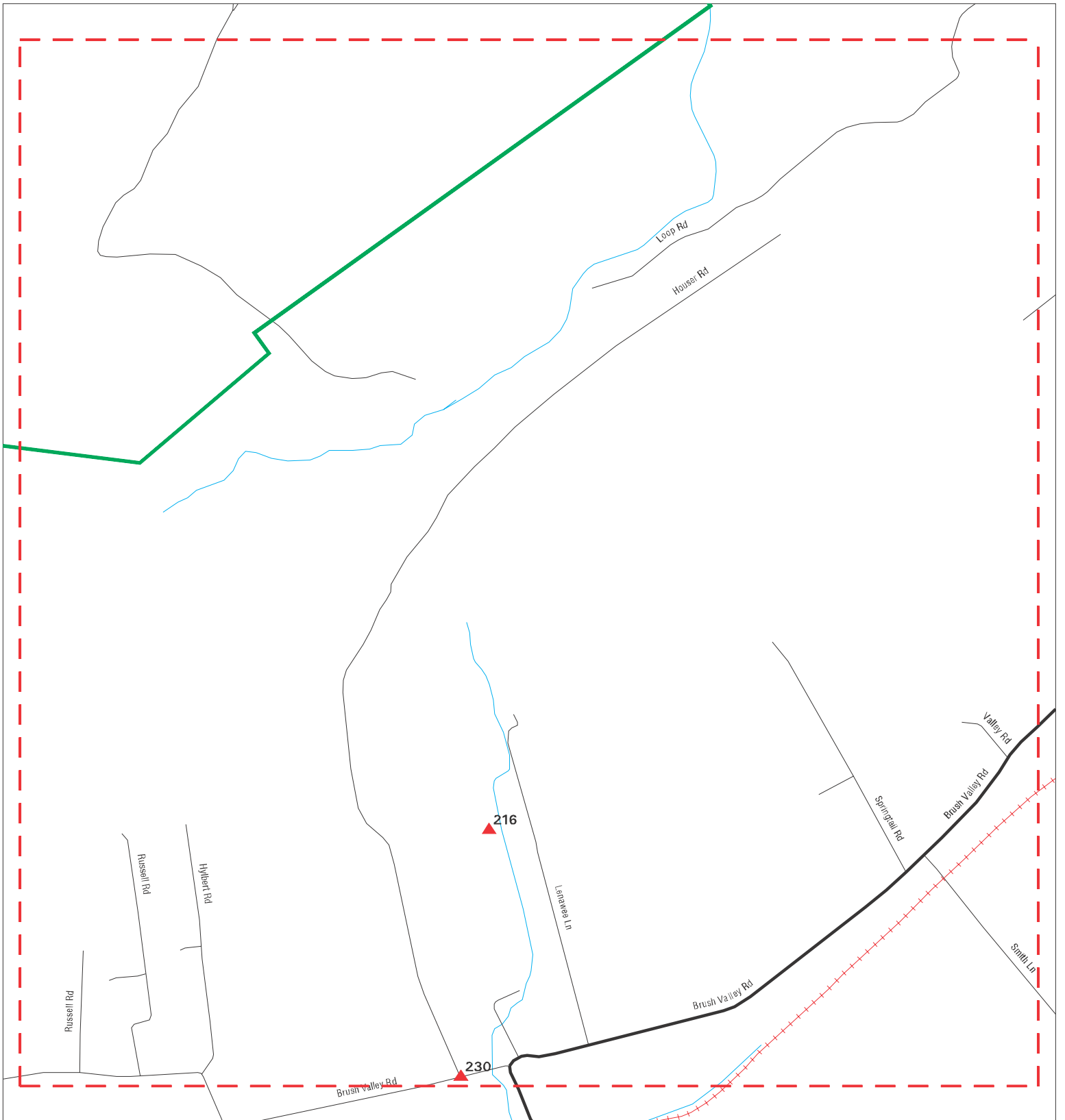
| MAP ID / FOCUS MAP | SITE NAME | ADDRESS | DATABASE ACRONYMS | DIST (ft. & mi.) DIRECTION |
|-----------------------|----------------------|----------------------|---|-------------------------------|
| AJ158 / 16 | CENTRE CONCRETE STOR | 2280 EAST COLLEGE AV | FINDS, ECHO | TP |
| AJ159 / 16 | CENTRE CONCRETE STAT | 2280 E COLLEGE AVE | FINDS, ECHO | TP |
| AJ160 / 16 | CENTRE CONCRETE STAT | 2280 E COLLEGE AVE | PA NPDES | TP |
| AJ161 / 16 | CENTRE CONCRETE STOR | 2280 EAST COLLEGE AV | PA NPDES | TP |
| AK162 / 16 | KWIK FILL M 94 | 2146 E COLLEGE AVE | PA RGA LUST | TP |
| AK163 / 16 | KWIK FILL M0094 | 2146 EAST COLLEGE AV | RCRA-VSQQ, FINDS, ECHO | TP |
| AK164 / 16 | KWIK FILL M 94 | 2146 E COLLEGE AVE | PA LUST, PA ARCHIVE UST, PA MANIFEST | TP |
| AK165 / 16 | UNITED REFINING COMP | 2146 E COLLEGE AVE | EDR Hist Auto | TP |
| 166 / 16 | CPI PHOT FINISH | NITTANY ML SPACE 975 | RCRA NonGen / NLR | TP |
| 169 / 16 | SUPERIOR SERVICES IN | RR 2 BOX 0 | FINDS, ECHO | TP |
| 170 / 16 | DISCOUNT DRY CLEANER | 2042 E COLLEGE AVE | EDR Hist Cleaner | TP |
| AM172 / 16 | SHEETZ STORE NO 150 | 2000 EAST COLLEGE AV | PA MANIFEST | TP |
| AM173 / 16 | SHEETZ 150 | 2000 E COLLEGE AVE | PA RGA LUST | TP |
| AM174 / 16 | SHEETZ 150 | 2000 E COLLEGE AVE | PA LUST, PA ARCHIVE UST, PA NPDES | TP |
| AM175 / 16 | SHEETZ INC | 2000 E COLLEGE AVE | EDR Hist Auto | TP |
| AM176 / 16 | SHEETZ STORE NO 150 | 2000 E COLLEGE AVE | RCRA-VSQQ, FINDS, ECHO | TP |
| AN177 / 16 | MULFINGER RESIDENCE | 1924 E COLLEGE AVE | PA VCP | TP |
| AN178 / 16 | | | PA SPILLS | TP |
| 179 / 16 | LEMONT WATER CO PCE | THOMPSON ST | SEMS-ARCHIVE | TP |
| AO181 / 16 | | | PA SPILLS | TP |
| AO182 / 16 | | | PA SPILLS | TP |
| AO183 / 16 | | | PA SPILLS | TP |
| AO184 / 16 | | | PA SPILLS | TP |
| AO185 / 16 | | | PA SPILLS | TP |
| AO186 / 16 | | | PA SPILLS | TP |
| 217 / 16 | WILDEN NUSS PROPERTY | 368 BALDWIN ST | PA VCP | TP |
| 224 / 16 | HANSON AGGREGATES PE | | US MINES | TP |
| AX225 / 16 | OAK HALL QRY | 850 BOALSBURG RD | FINDS, ECHO | TP |
| AX226 / 16 | HRI INC | 850 BOALSBURG RD | PA ARCHIVE AST | TP |
| AX227 / 16 | IMBT, HERBERT R INC | 850 BOALSBURG RD | RCRA-SQG, FINDS, ECHO | TP |
| AX228 / 16 | OAK HALL QUARRY | 850 BOALSBURG ROAD | US MINES | TP |
| AX229 / 16 | HANSON OAK HALL QUAR | 850 BOALSBURG RD | PA UST, PA ARCHIVE AST | TP |
| BP296 / 16 | PEP BOYS #0523 | 2268 EAST COLLEGE AV | PA MANIFEST | 424 0.080 North |
| BP297 / 16 | ABRAMSON AUTO WRECKI | 2268 E COLLEGE AVE | PA VCP, PA ACT 2-DEED | 424 0.080 North |
| 302 / 16 | MAXWELL TRANSPORT IN | 455 STRUBLE RD | RCRA NonGen / NLR, FINDS, ECHO | 1054 0.200 North |
| BR303 / 16 | WEYLICHEM CORP | 201 STRUBLE ROAD | PA MANIFEST | 1104 0.209 North |
| BR304 / 16 | RUTGERS ORGANICS COR | 201 STRUBLE ROAD | NJ MANIFEST | 1104 0.209 North |
| BR305 / 16 | RUTGERS ORGANICS COR | 201 STRUBLE RD | PA SHWS, PA LAST, PA AUL, PA AIRS, NJ MA... | 1104 0.209 North |
| BR306 / 16 | WEYLICHEM CORP | 201 STRUBLE RD | RCRA NonGen / NLR | 1104 0.209 North |

MAPPED SITES SUMMARY - FOCUS MAP 16

Target Property:
 STATE COLLEGE AREA CONNECTOR
 CENTRE HALL, PA 16828

| MAP ID / FOCUS MAP | SITE NAME | ADDRESS | DATABASE ACRONYMS | DIST (ft. & mi.) DIRECTION |
|-----------------------|----------------------|----------------------|---|-------------------------------|
| BR307 / 16 | RUTGERS ORGANICS COR | 201 STRUBLE RD | PA MANIFEST | 1104 0.209 North |
| BR308 / 16 | RUETGERS NEASE CHEMI | 201 STRUBLE RD | MN MANIFEST | 1104 0.209 North |
| BR309 / 16 | RUETGERS ORGANICS CO | 201 STRUBLE ROAD | NPL, SEMS, CORRACTS, RCRA-TSDF, RCRA-VSQ.1104 | 0.209 North |
| 310 / 16 | VALLEY GMC SALES & S | 409 STRUBLE RD | PA ARCHIVE UST | 1308 0.248 North |
| 312 / 16 | SCIENTIFIC SYS INC - | 2620 CAROLEAN INDUST | PA VCP, PA ACT 2-DEED | 1968 0.373 North |
| 315 / 16 | CMP STATE COLLEGE | 2580 CLYDE AVE | PA LUST, PA UST, PA ARCHIVE UST | 2134 0.404 North |

Focus Map - 17 - 6149416.5s



- | | | |
|----------------------|------------------------------|-------------------------|
| Sites | Focus Map - Sites | Dept. Defense Sites |
| Target Property | Power Line | Indian Reservations BIA |
| Search Buffer | Pipe Line | |
| Focus Map - No Sites | National Priority List Sites | |



SITE NAME: State College Area Connector
ADDRESS: State College Area Connector
CITY/STATE: Centre Hall PA
ZIP: 16828

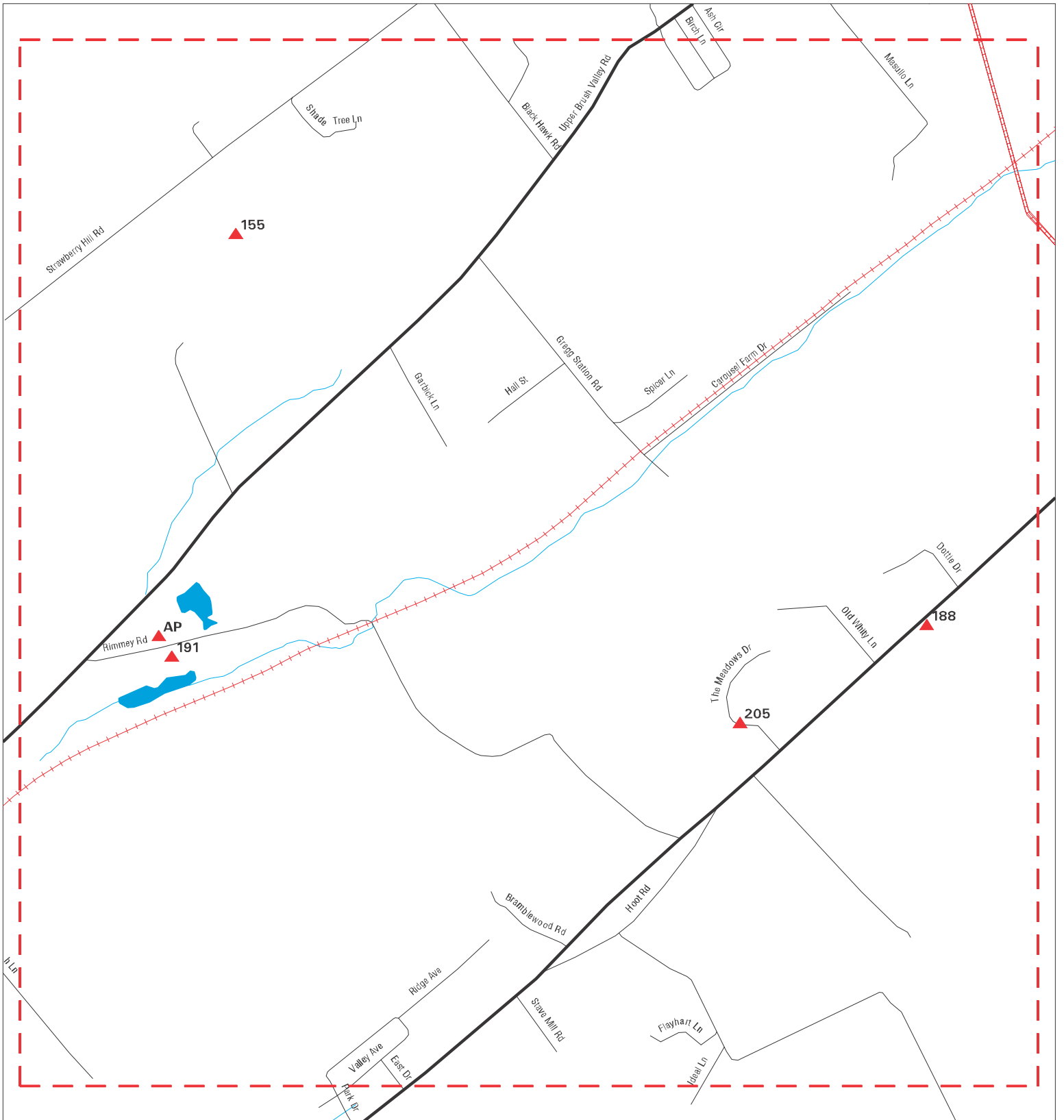
CLIENT: Skelly and Loy, Inc.
CONTACT: Lauren Tilley
INQUIRY #: 6149416.5s
DATE: 08/10/20

MAPPED SITES SUMMARY - FOCUS MAP 17

Target Property:
STATE COLLEGE AREA CONNECTOR
CENTRE HALL, PA 16828

| MAP ID / FOCUS MAP | SITE NAME | ADDRESS | DATABASE ACRONYMS | DIST (ft. & mi.) DIRECTION |
|-----------------------|------------------|----------------------|-------------------|-------------------------------|
| 216 / 17 | ROSS BANK | | MINES MRDS | TP |
| 230 / 17 | BLACKHAWK QUARRY | 1401 BRUSH VALLEY RO | ABANDONED MINES | TP |

Focus Map - 18 - 6149416.5s



- ▲ Sites
- ▲ Target Property
- ▲ Search Buffer
- ▲ Focus Map - No Sites
- // Focus Map - Sites
- // Power Line
- // Pipe Line
- Dept. Defense Sites
- Indian Reservations BIA
- National Priority List Sites



SITE NAME: State College Area Connector
ADDRESS: State College Area Connector
CITY/STATE: Centre Hall PA
ZIP: 16828

CLIENT: Skelly and Loy, Inc.
CONTACT: Lauren Tilley
INQUIRY #: 6149416.5s
DATE: 08/10/20












MAPPED SITES SUMMARY - FOCUS MAP 18

Target Property:
 STATE COLLEGE AREA CONNECTOR
 CENTRE HALL, PA 16828

| MAP ID / FOCUS MAP | SITE NAME | ADDRESS | DATABASE ACRONYMS | DIST (ft. & mi.) DIRECTION |
|-----------------------|----------------------|----------------------|-------------------|-------------------------------|
| 155 / 18 | WATSON BANK | | MINES MRDS | TP |
| 188 / 18 | CONIDIO TEC, LLC | 2440 EARLYSTOWN ROAD | FINDS | TP |
| AP189 / 18 | BLACK HAWK QUARRY AN | | MINES MRDS | TP |
| AP190 / 18 | BLACK HAWK QUARRY AN | | MINES MRDS | TP |
| 191 / 18 | BLACK HAWK QUARRY | 371 RIMMEY RD | FINDS, ECHO | TP |
| 205 / 18 | MEADOWS PSYCHIATRIC | 132 THE MEADOWS DR | FINDS, ECHO | TP |

Focus Map - 19 - 6149416.5s



- | | | | | | |
|---|----------------------|---|-------------------|---|------------------------------|
|  | Sites |  | Focus Map - Sites |  | Dept. Defense Sites |
|  | Target Property |  | Power Line |  | Indian Reservations BIA |
|  | Search Buffer |  | Pipe Line |  | National Priority List Sites |
|  | Focus Map - No Sites |  | | | |



SITE NAME: State College Area Connector
 ADDRESS: State College Area Connector
 CITY/STATE: Centre Hall PA
 ZIP: 16828

CLIENT: Skelly and Loy, Inc.
 CONTACT: Lauren Tilley
 INQUIRY #: 6149416.5s
 DATE: 08/10/20

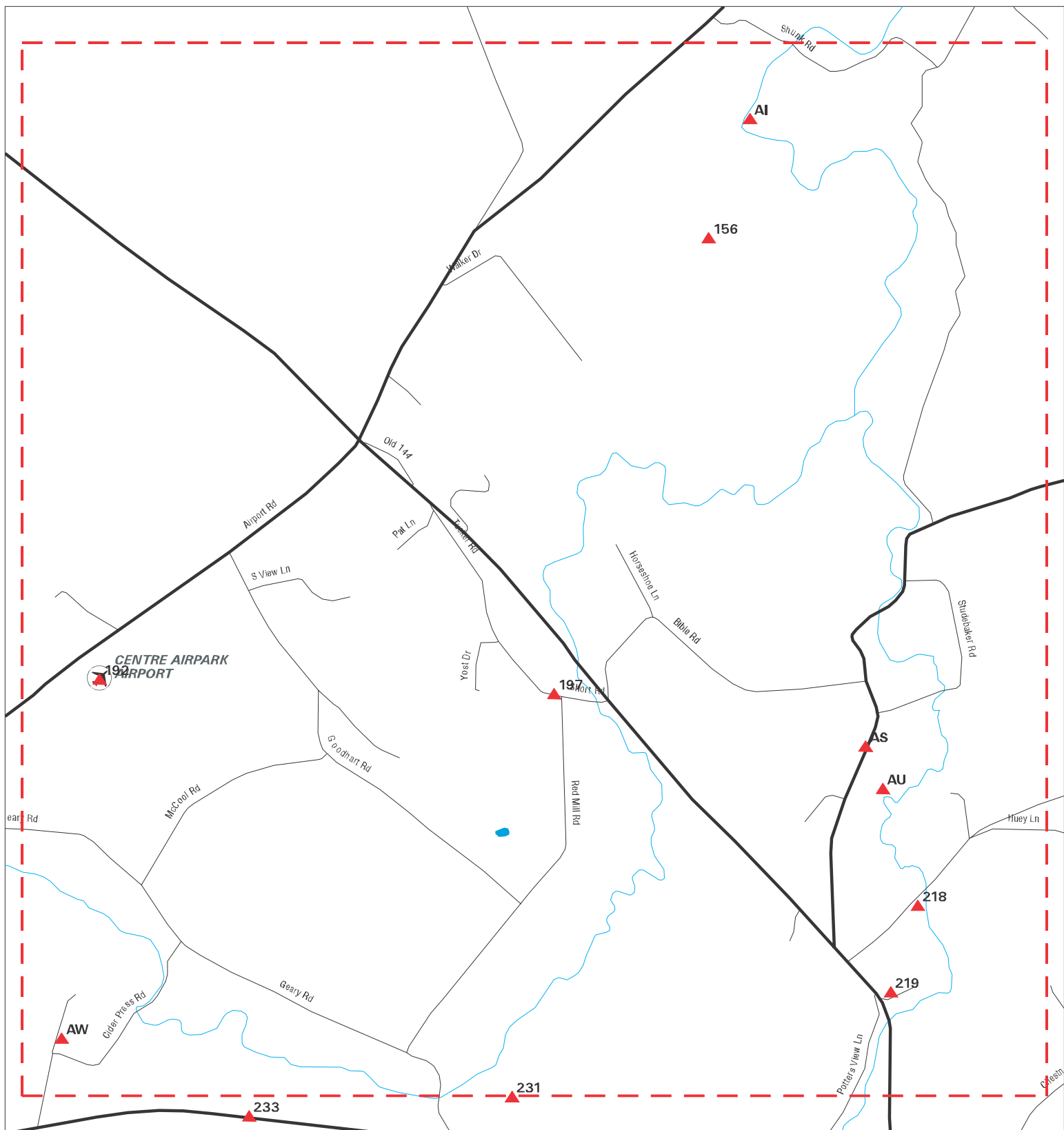
MAPPED SITES SUMMARY - FOCUS MAP 19

Target Property:
STATE COLLEGE AREA CONNECTOR
CENTRE HALL, PA 16828

| MAP ID / FOCUS MAP | SITE NAME | ADDRESS | DATABASE ACRONYMS | DIST (ft. & mi.) DIRECTION |
|-----------------------|-----------|---------|-------------------|-------------------------------|
|-----------------------|-----------|---------|-------------------|-------------------------------|

NO MAPPED SITES FOUND

Focus Map - 20 - 6149416.5s



- | | | |
|----------------------|------------------------------|-------------------------|
| Sites | Focus Map - Sites | Dept. Defense Sites |
| Target Property | Power Line | Indian Reservations BIA |
| Search Buffer | Pipe Line | |
| Focus Map - No Sites | National Priority List Sites | |



SITE NAME: State College Area Connector
 ADDRESS: State College Area Connector
 CITY/STATE: Centre Hall PA
 ZIP: 16828

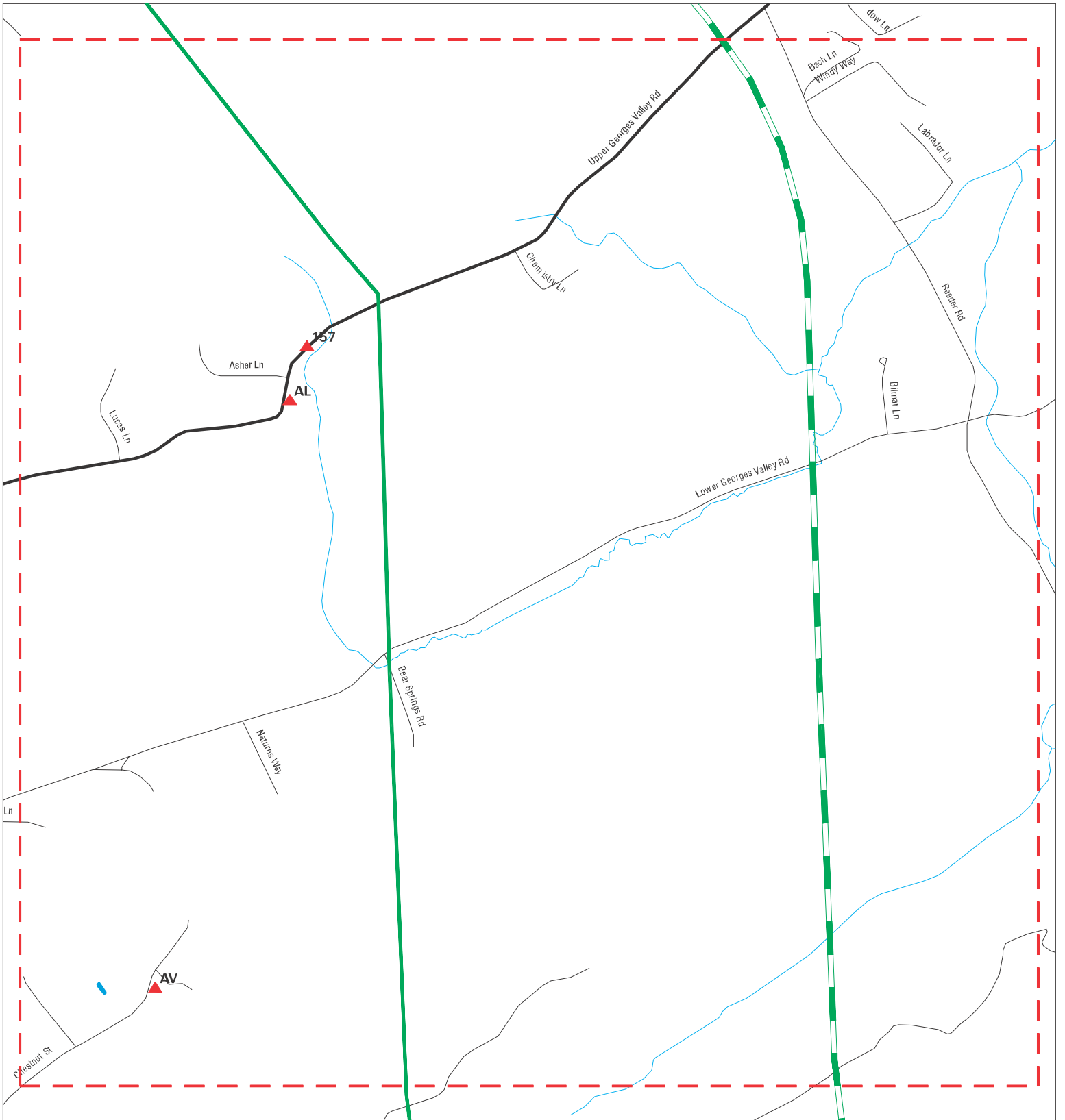
CLIENT: Skelly and Loy, Inc.
 CONTACT: Lauren Tilley
 INQUIRY #: 6149416.5s
 DATE: 08/10/20

| |
|-------------------------------------|
| MAPPED SITES SUMMARY - FOCUS MAP 20 |
|-------------------------------------|

Target Property:
 STATE COLLEGE AREA CONNECTOR
 CENTRE HALL, PA 16828

| MAP ID / FOCUS MAP | SITE NAME | ADDRESS | DATABASE ACRONYMS | DIST (ft. & mi.) DIRECTION |
|-----------------------|----------------------|----------------------|-------------------|-------------------------------|
| AI153 / 20 | HANOVER FOODS CORP | ROUTE 45 | ICIS | TP |
| AI154 / 20 | | | PA SPILLS | TP |
| 156 / 20 | SINKING CREEK/J.P. R | | MINES MRDS | TP |
| 192 / 20 | CENTRE AIRPARK | UNKNOWN | FINDS | TP |
| 197 / 20 | POTTER TWP - COUNTRY | 124 SHORT RD | ICIS, FINDS, ECHO | TP |
| AS206 / 20 | THOMAS B. SWANK/THOM | 237 UPPER GEORGES VA | FINDS | TP |
| AS207 / 20 | THOMAS B. SWANK/THOM | 237 UPPER GEORGES VA | ECHO | TP |
| AU213 / 20 | MOYERS AUTO WRECKING | MOYER'S AUTO WRECKIN | ECHO | TP |
| AU214 / 20 | MOYERS AUTO WRECKING | MOYER'S AUTO WRECKIN | FINDS | TP |
| 218 / 20 | MOYERS AUTO WRECKING | 138 LOWER GEORGES VA | PA NPDES | TP |
| 219 / 20 | BLOOM ROAD AREA | 106 WAY LANE | FINDS, ECHO | TP |
| AW222 / 20 | | | PA SPILLS | TP |
| AW223 / 20 | COWHERS AUTO BODY | RD BOX 272 A | RCRA-SQG | TP |

Focus Map - 21 - 6149416.5s



- | | | |
|----------------------|------------------------------|-------------------------|
| Sites | Focus Map - Sites | Dept. Defense Sites |
| Target Property | Power Line | Indian Reservations BIA |
| Search Buffer | Pipe Line | |
| Focus Map - No Sites | National Priority List Sites | |



SITE NAME: State College Area Connector
ADDRESS: State College Area Connector
CITY/STATE: Centre Hall PA
ZIP: 16828

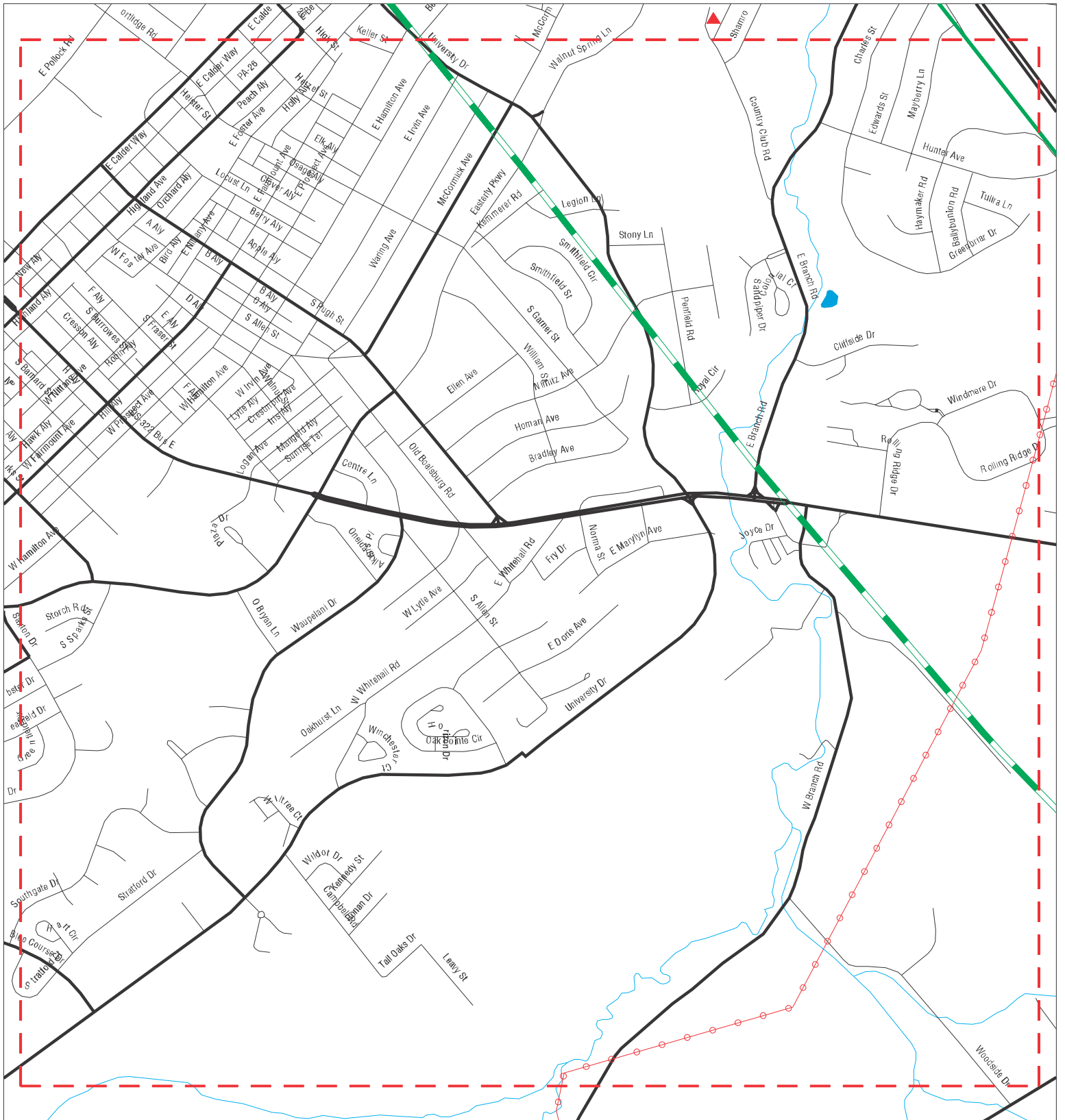
CLIENT: Skelly and Loy, Inc.
CONTACT: Lauren Tilley
INQUIRY #: 6149416.5s
DATE: 08/10/20

MAPPED SITES SUMMARY - FOCUS MAP 21

Target Property:
 STATE COLLEGE AREA CONNECTOR
 CENTRE HALL, PA 16828

| MAP ID / FOCUS MAP | SITE NAME | ADDRESS | DATABASE ACRONYMS | DIST (ft. & mi.) DIRECTION |
|-----------------------|----------------------|----------------------|-------------------|-------------------------------|
| 157 / 21 | BROWNS | 513 UPPER GEORGES VA | FINDS, ECHO | TP |
| AL167 / 21 | HAPPY VALLEY STABLE | 470 UPPER GEORGES VA | FINDS | TP |
| AL168 / 21 | HAPPY VALLEY STABLE | 470 UPPER GEORGES VA | ECHO | TP |
| AV220 / 21 | RONALD J. & ROBIN L. | 250 CHESTNUT ST | PA NPDES | TP |
| AV221 / 21 | RONALD J. & ROBIN L. | 250 CHESTNUT ST | FINDS, ECHO | TP |

Focus Map - 22 - 6149416.5s



- ▲ Sites
- ▬ Target Property
- ▬ Search Buffer
- ▬ Focus Map - No Sites
- ▬ Focus Map - Sites
- ▬ Power Line
- ▬ Pipe Line
- Dept. Defense Sites
- Indian Reservations BIA
- National Priority List Sites



SITE NAME: State College Area Connector
ADDRESS: State College Area Connector
CITY/STATE: Centre Hall PA
ZIP: 16828

CLIENT: Skelly and Loy, Inc.
CONTACT: Lauren Tilley
INQUIRY #: 6149416.5s
DATE: 08/10/20

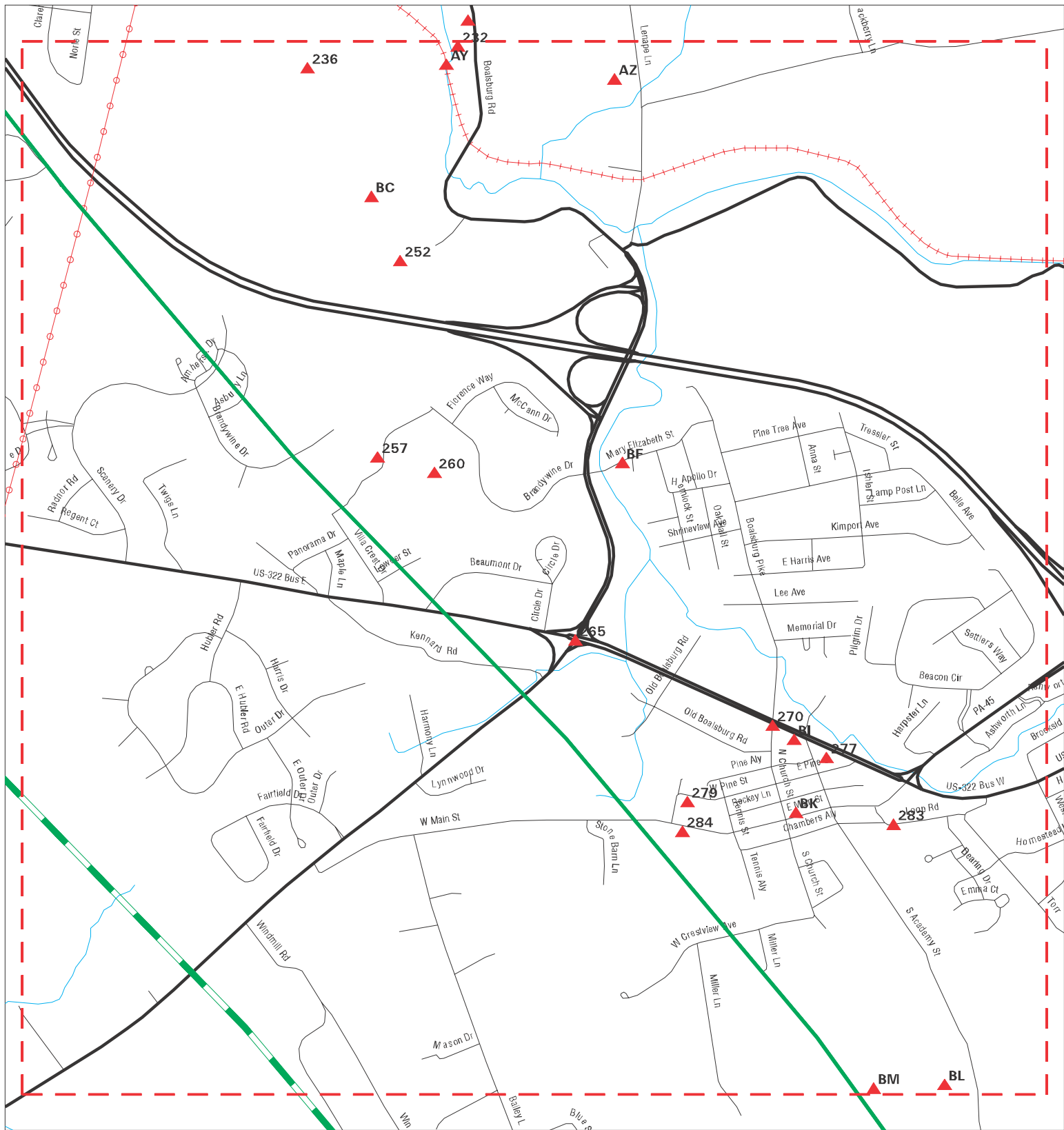
MAPPED SITES SUMMARY - FOCUS MAP 22

Target Property:
STATE COLLEGE AREA CONNECTOR
CENTRE HALL, PA 16828

| MAP ID / FOCUS MAP | SITE NAME | ADDRESS | DATABASE ACRONYMS | DIST (ft. & mi.) DIRECTION |
|-----------------------|-----------|---------|-------------------|-------------------------------|
|-----------------------|-----------|---------|-------------------|-------------------------------|

NO MAPPED SITES FOUND

Focus Map - 23 - 6149416.5s



| | | |
|----------------------|------------------------------|-------------------------|
| Sites | Focus Map - Sites | Dept. Defense Sites |
| Target Property | Power Line | Indian Reservations BIA |
| Search Buffer | Pipe Line | |
| Focus Map - No Sites | National Priority List Sites | |



| | |
|--|---|
| SITE NAME: State College Area Connector ADDRESS: State College Area Connector CITY/STATE: Centre Hall PA ZIP: 16828 | CLIENT: Skelly and Loy, Inc. CONTACT: Lauren Tilley INQUIRY #: 6149416.5s DATE: 08/10/20 |
|--|---|

MAPPED SITES SUMMARY - FOCUS MAP 23

Target Property:
 STATE COLLEGE AREA CONNECTOR
 CENTRE HALL, PA 16828

| MAP ID / FOCUS MAP | SITE NAME | ADDRESS | DATABASE ACRONYMS | DIST (ft. & mi.) DIRECTION |
|-----------------------|----------------------|----------------------|---|-------------------------------|
| 232 / 23 | HRI INC/OAK HALL HMA | SR3010 | PA AIRS | TP |
| AY234 / 23 | HANSON AGGREGATES PA | SR3010 NEIDIGH QUARR | PA AIRS | TP |
| AY235 / 23 | HANSON AGGREGATES PA | SR3010 NEIDIGH QUARR | ICIS, US AIRS, FINDS, ECHO | TP |
| 236 / 23 | NEIDIG BROTHERS QUAR | ROAD 871 | SEMS-ARCHIVE | TP |
| AZ237 / 23 | APPLIED SCIENCE COMP | 175 BRUSH VALLEY ROA | NY MANIFEST | TP |
| AZ238 / 23 | VALLEY FARMS MAINTEN | 175 BRUSH VALLEY RD | RCRA-SQG, FINDS, ECHO | TP |
| BC249 / 23 | NEIDIGH BROS LIMESTO | | MINES MRDS | TP |
| BC250 / 23 | NEIDIGH BROS LIMESTO | | MINES MRDS | TP |
| 252 / 23 | OAKHALL QY & PLANT N | | MINES MRDS | TP |
| 257 / 23 | PANORAMA VILLAGE ELE | 240 VILLA CREST DR | PA ARCHIVE UST | TP |
| BF258 / 23 | HARRIS TOWNSHIP MS4 | PO BOX 20 | FINDS, ECHO | TP |
| BF259 / 23 | HARRIS TOWNSHIP MS4 | PO BOX 20 | ICIS | TP |
| 260 / 23 | STOVER BANK | | MINES MRDS | TP |
| 265 / 23 | COLUMBIA GAS - HARRI | ATHERTON STREET AND | ECHO | TP |
| 270 / 23 | UNITED REFINING COMP | 120 E BOAL AVE | EDR Hist Auto | TP |
| BI271 / 23 | UNITED REFINING COMP | 120 BOAL AVE | EDR Hist Auto | TP |
| BI272 / 23 | KWIK FILL BOALSBURG | 120 BOAL AVE | PA LUST | TP |
| BI273 / 23 | KWIK FILL M0088 | 120 BOAL AVE | RCRA-VSQQ, PA UST, PA ARCHIVE UST, FINDS... | TP |
| BI274 / 23 | KWIK FILL BOALSBURG | 120 BOAL AVE | PA RGA LUST | TP |
| 277 / 23 | UNI-MARTS LLC | 224 BOAL AVE | EDR Hist Auto | TP |
| 279 / 23 | ELIZABETH STOVER | 224 W PINE ST | PA ARCHIVE UST | TP |
| BK280 / 23 | XYZ INC | 111 E MAIN ST | FINDS | TP |
| BK282 / 23 | VACANT | 108 EAST MAIN STREET | PA ASBESTOS | TP |
| 283 / 23 | SPRINGFIELD COMMONS | LOOP ROAD | ECHO | TP |
| 284 / 23 | PRIVATE RESIDENCE | 238 WEST MAIN STREET | PA ASBESTOS | TP |
| BL288 / 23 | KARYN J SMITHBAUER | 618 ACADEMY ST | FINDS, ECHO | TP |
| BL289 / 23 | PEGGY A JOHNSON | 618 ACADEMY ST | PA NPDES | TP |
| BM290 / 23 | PETRONELLA HESSER | 610 SOUTH ACADEMY ST | FINDS, ECHO | TP |
| BM291 / 23 | HESSER PETRONELLA | 610 S ACADEMY ST | PA NPDES | TP |

Focus Map - 24 - 6149416.5s



- ▲ Sites
- / / Focus Map - Sites
- Dept. Defense Sites
- / / Target Property
- / / Power Line
- Indian Reservations BIA
- / / Search Buffer
- / / Pipe Line
- National Priority List Sites
- / / Focus Map - No Sites



SITE NAME: State College Area Connector
ADDRESS: State College Area Connector
CITY/STATE: Centre Hall PA
ZIP: 16828

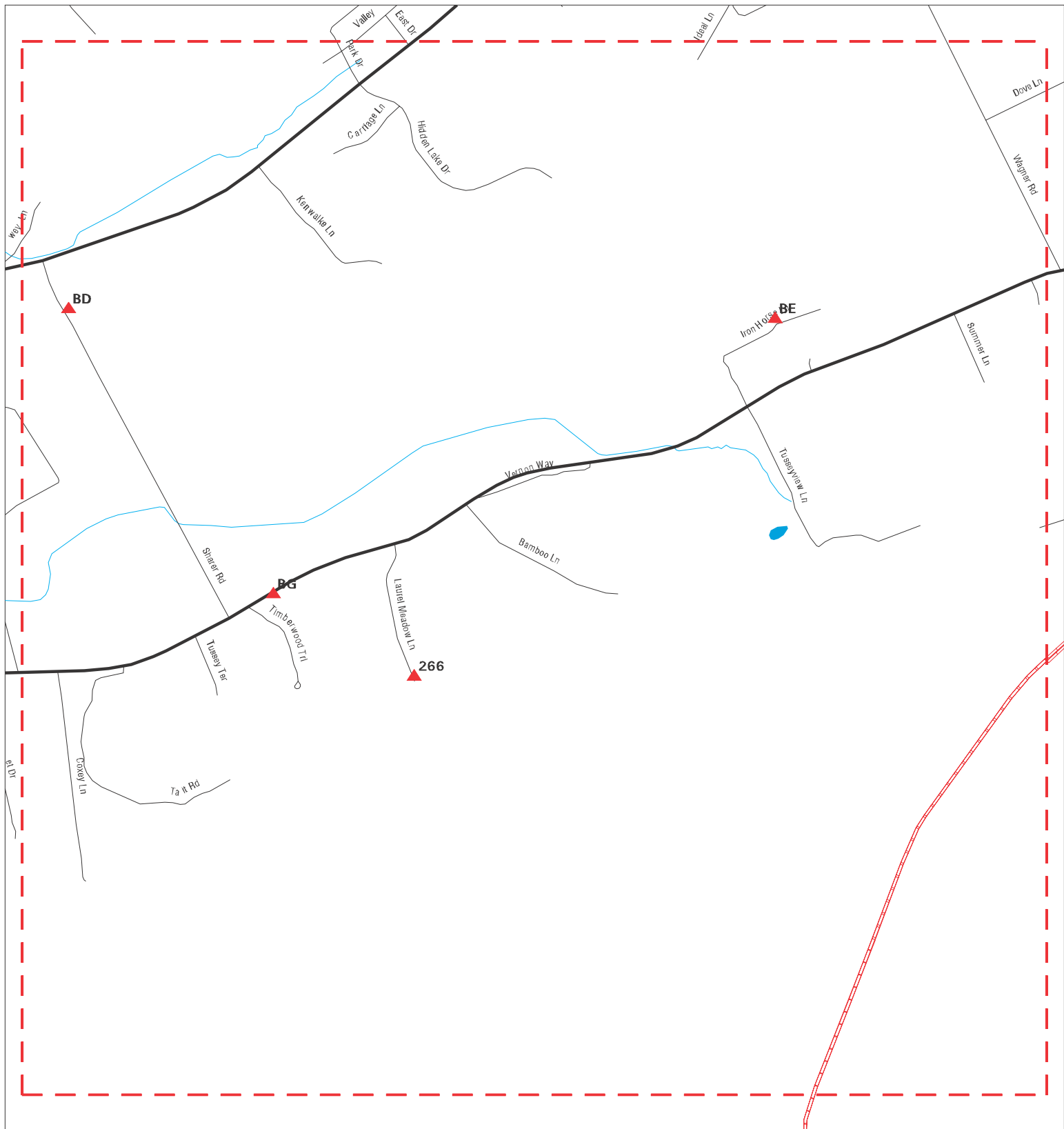
CLIENT: Skelly and Loy, Inc.
CONTACT: Lauren Tilley
INQUIRY #: 6149416.5s
DATE: 08/10/20

MAPPED SITES SUMMARY - FOCUS MAP 24

Target Property:
 STATE COLLEGE AREA CONNECTOR
 CENTRE HALL, PA 16828

| MAP ID / FOCUS MAP | SITE NAME | ADDRESS | DATABASE ACRONYMS | DIST (ft. & mi.) DIRECTION |
|-----------------------|----------------------|----------------------|---|-------------------------------|
| 263 / 24 | K & B LOGISTICS ACCI | ROUTE 322 | PA VCP | TP |
| 264 / 24 | BOALSBURG EXXON 9260 | SR 45 & 322 | PA LUST, PA AUL | TP |
| BH267 / 24 | PARADISE DATACOM INC | 1012 EAST BOAL AVENU | FINDS, ECHO | TP |
| BH268 / 24 | LOCUS INC | 1012 E BOAL AVE | RCRA NonGen / NLR, US AIRS, FINDS | TP |
| BH269 / 24 | PARADISE DATACOM INC | 1012 BOAL AVE | PA AIRS | TP |
| BJ275 / 24 | SOUND TECHNOLOGY INC | 171 TECHNOLOGY DR | FINDS, ECHO | TP |
| BJ276 / 24 | SOUND TECHNOLOGY INC | 171 TECHNOLOGY DR ST | RCRA NonGen / NLR, PA MANIFEST, NJ MANIF... | TP |
| 281 / 24 | TERRY WILLS RESIDENC | 203 HOMESTEAD LN | PA VCP | TP |
| 287 / 24 | ALL AMERICAN ENTERPR | 820 TORREY LN | EDR Hist Cleaner | TP |

Focus Map - 25 - 6149416.5s



- | | | |
|----------------------|------------------------------|-------------------------|
| Sites | Focus Map - Sites | Dept. Defense Sites |
| Target Property | Power Line | Indian Reservations BIA |
| Search Buffer | Pipe Line | |
| Focus Map - No Sites | National Priority List Sites | |



SITE NAME: State College Area Connector
ADDRESS: State College Area Connector
CITY/STATE: Centre Hall PA
ZIP: 16828

CLIENT: Skelly and Loy, Inc.
CONTACT: Lauren Tilley
INQUIRY #: 6149416.5s
DATE: 08/10/20

MAPPED SITES SUMMARY - FOCUS MAP 25

Target Property:
 STATE COLLEGE AREA CONNECTOR
 CENTRE HALL, PA 16828

| MAP ID / FOCUS MAP | SITE NAME | ADDRESS | DATABASE ACRONYMS | DIST (ft. & mi.) DIRECTION |
|-----------------------|----------------------|----------------------|-------------------|-------------------------------|
| BD253 / 25 | GILMORE RESIDENCE | 482 SHARER RD | PA NPDES | TP |
| BD254 / 25 | THOMAS GILMORE | 482 SHARER ROAD | FINDS, ECHO | TP |
| BE255 / 25 | 1 CYCLE CTR HARLEY D | 107 YEARICKS BLVD | FINDS, ECHO | TP |
| BE256 / 25 | NO 1 CYCLE CTR HARLE | 107 YEARICKS BLVD | RCRA-SQG | TP |
| BG261 / 25 | NITTANY GROVE MHP SE | TIMBERWOOD TRAIL | FINDS, ECHO | TP |
| BG262 / 25 | NITTANY GROVE MHP SE | TIMBERWOOD TRAIL | ICIS | TP |
| 266 / 25 | LAUREL MEADOW - LOT | 155 LAUREL MEADOW LA | FINDS, ECHO | TP |

Focus Map - 26 - 6149416.5s



- ▲ Sites
- / / Focus Map - Sites
- Dept. Defense Sites
- / / Target Property
- / / Power Line
- Indian Reservations BIA
- / / Search Buffer
- / / Pipe Line
- Focus Map - No Sites
- National Priority List Sites



SITE NAME: State College Area Connector
ADDRESS: State College Area Connector
CITY/STATE: Centre Hall PA
ZIP: 16828

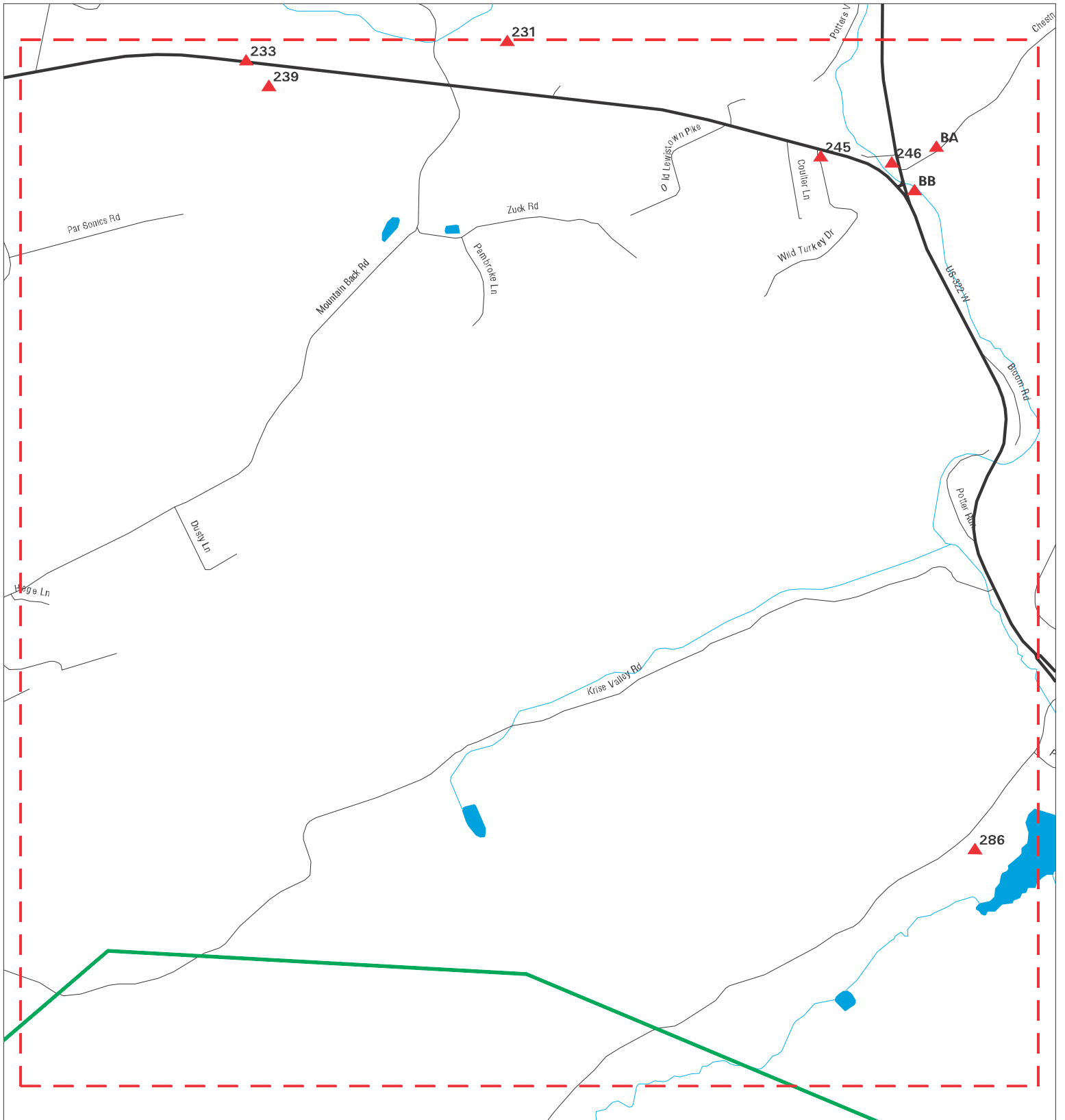
CLIENT: Skelly and Loy, Inc.
CONTACT: Lauren Tilley
INQUIRY #: 6149416.5s
DATE: 08/10/20

MAPPED SITES SUMMARY - FOCUS MAP 26

Target Property:
STATE COLLEGE AREA CONNECTOR
CENTRE HALL, PA 16828

| MAP ID / FOCUS MAP | SITE NAME | ADDRESS | DATABASE ACRONYMS | DIST (ft. & mi.) DIRECTION |
|-----------------------|----------------------|---------------------|-------------------|-------------------------------|
| 240 / 26 | RON HAND SEW SYS | 180 NEFF RD | PA NPDES | TP |
| 241 / 26 | RENNINGER LUMBER TRU | 2413 GENERAL POTTER | PA VCP | TP |
| 247 / 26 | RONALD & JUDY HAND | RR 1 | FINDS, ECHO | TP |
| 285 / 26 | JOHN IMBT/CAROLE COO | 125 BRIAR LANE | PA VCP | TP |

Focus Map - 27 - 6149416.5s



- ▲ Sites
- ▬ Target Property
- ▬ Search Buffer
- ▬ Focus Map - No Sites
- ▬ Focus Map - Sites
- ▬ Power Line
- ▬ Pipe Line
- Dept. Defense Sites
- Indian Reservations BIA
- National Priority List Sites



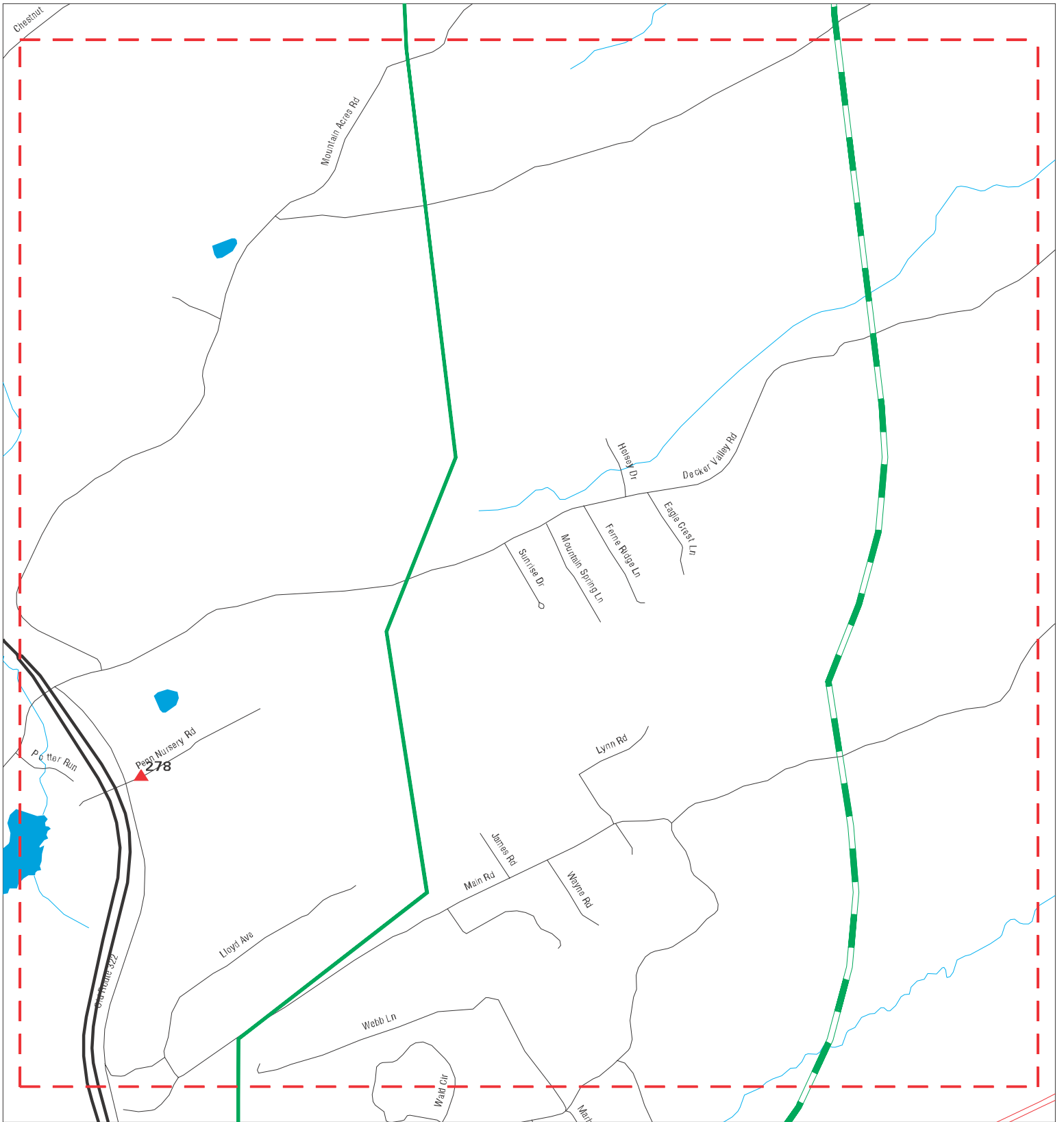
| | |
|---|--|
| <p>SITE NAME: State College Area Connector ADDRESS: State College Area Connector CITY/STATE: Centre Hall PA ZIP: 16828</p> | <p>CLIENT: Skelly and Loy, Inc. CONTACT: Lauren Tilley INQUIRY #: 6149416.5s DATE: 08/10/20</p> |
|---|--|

| |
|-------------------------------------|
| MAPPED SITES SUMMARY - FOCUS MAP 27 |
|-------------------------------------|

Target Property:
 STATE COLLEGE AREA CONNECTOR
 CENTRE HALL, PA 16828

| MAP ID / FOCUS MAP | SITE NAME | ADDRESS | DATABASE ACRONYMS | DIST (ft. & mi.) DIRECTION |
|-----------------------|----------------------|---------------------|------------------------|-------------------------------|
| 231 / 27 | COLE TRANSP | 103 SKYVIEW DR | PA UST | TP |
| 233 / 27 | WOLFS FURNITURE ENTE | RT 144 | PA VCP | TP |
| 239 / 27 | | | PA SPILLS | TP |
| BA242 / 27 | EUTAW CENTRE INC | 117 CHESTNUT ST | FINDS | TP |
| BA243 / 27 | EUTAW CENTRE INC | 117 CHESTNUT ST | PA NPDES | TP |
| BA244 / 27 | EUTAW CENTRE INC | 117 CHESTNUT ST | ECHO | TP |
| 245 / 27 | | | PA SPILLS | TP |
| 246 / 27 | HOMANS GEN STORE | 125 OLD FORT RD | PA UST, PA ARCHIVE UST | TP |
| BB248 / 27 | MONTE & JACK WHITEHI | 108 OLD FORT RD | FINDS, ECHO | TP |
| BB251 / 27 | | | PA SPILLS | TP |
| 286 / 27 | PA DEPT CONSERVATION | PENN NURSERY OFF OF | FINDS | TP |

Focus Map - 28 - 6149416.5s



- | | | |
|----------------------|------------------------------|-------------------------|
| Sites | Focus Map - Sites | Dept. Defense Sites |
| Target Property | Power Line | Indian Reservations BIA |
| Search Buffer | Pipe Line | |
| Focus Map - No Sites | National Priority List Sites | |



SITE NAME: State College Area Connector
ADDRESS: State College Area Connector
CITY/STATE: Centre Hall PA
ZIP: 16828

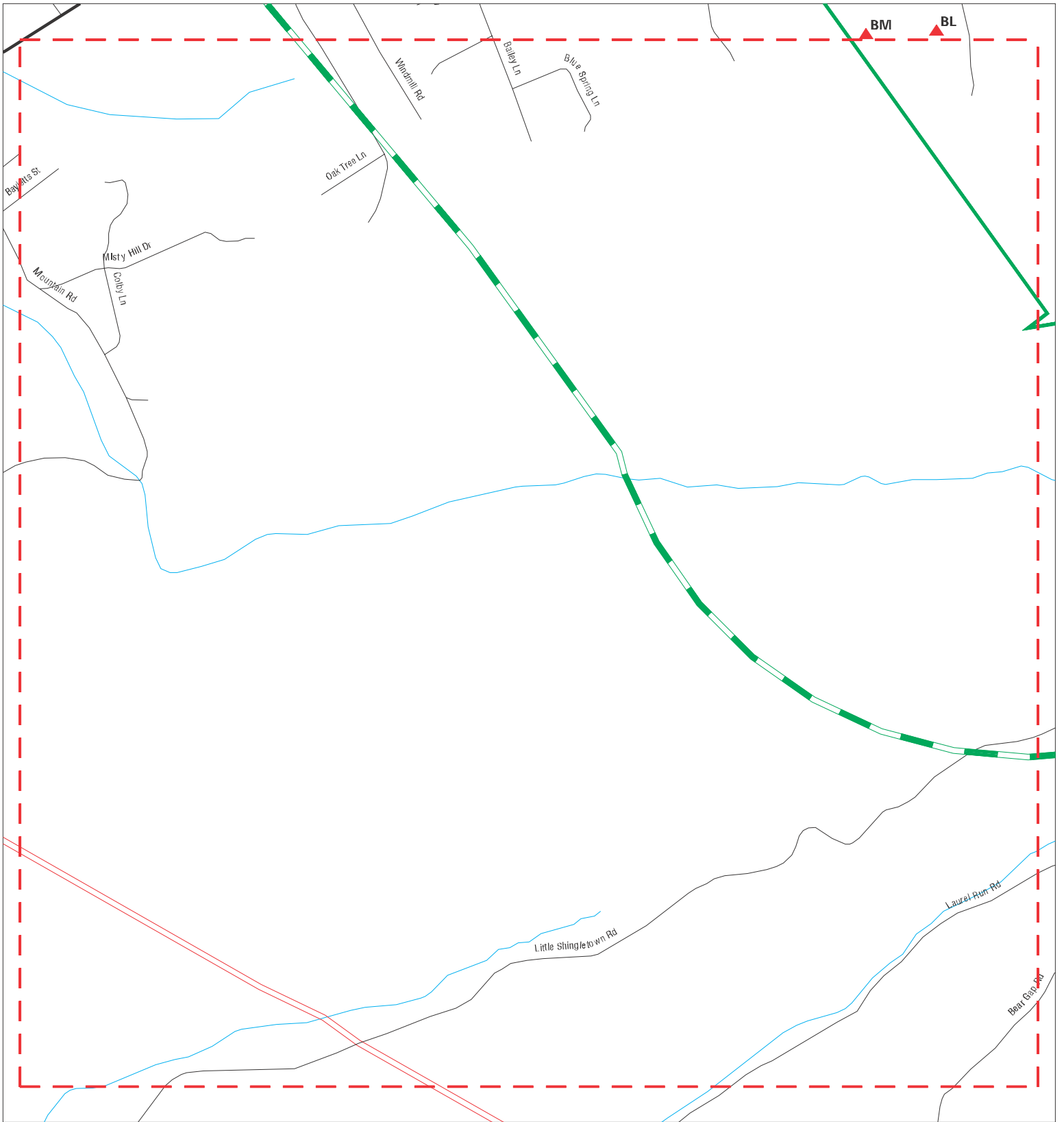
CLIENT: Skelly and Loy, Inc.
CONTACT: Lauren Tilley
INQUIRY #: 6149416.5s
DATE: 08/10/20

MAPPED SITES SUMMARY - FOCUS MAP 28

Target Property:
STATE COLLEGE AREA CONNECTOR
CENTRE HALL, PA 16828

| MAP ID / FOCUS MAP | SITE NAME | ADDRESS | DATABASE ACRONYMS | DIST (ft. & mi.) DIRECTION |
|-----------------------|---------------------|--------------|-------------------------|-------------------------------|
| 278 / 28 | PENN NURSERY & WOOD | RR 1 BOX 127 | PA SHWS, PA ARCHIVE AST | TP |

Focus Map - 29 - 6149416.5s



- ▲ Sites
- - - Target Property
- - - Search Buffer
- - - Focus Map - No Sites
- - - Focus Map - Sites
- - - Power Line
- - - Pipe Line
- Dept. Defense Sites
- Indian Reservations BIA
- National Priority List Sites



| | |
|---|--|
| <p>SITE NAME: State College Area Connector ADDRESS: State College Area Connector CITY/STATE: Centre Hall PA ZIP: 16828</p> | <p>CLIENT: Skelly and Loy, Inc. CONTACT: Lauren Tilley INQUIRY #: 6149416.5s DATE: 08/10/20</p> |
|---|--|

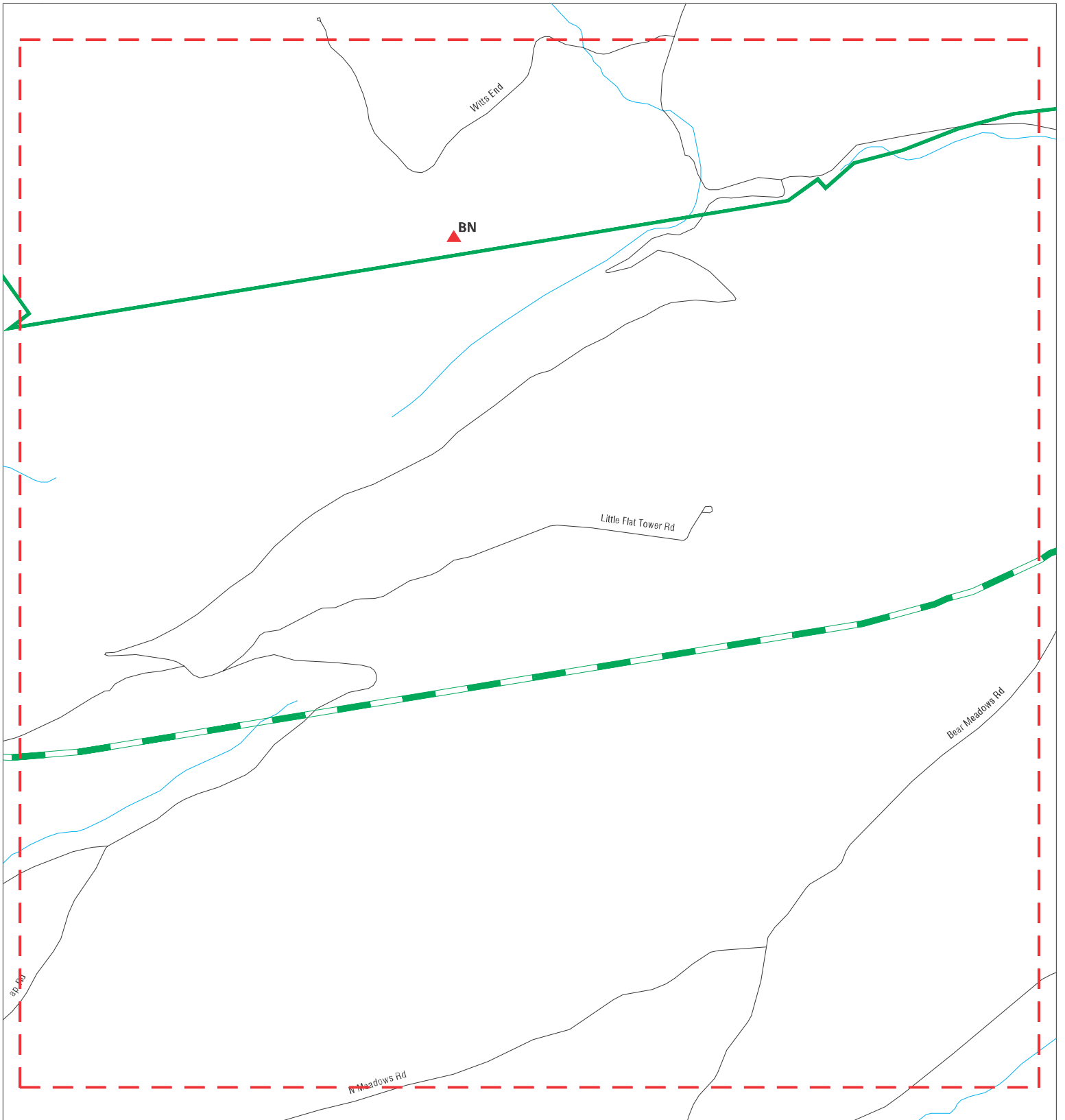
MAPPED SITES SUMMARY - FOCUS MAP 29

Target Property:
STATE COLLEGE AREA CONNECTOR
CENTRE HALL, PA 16828

| MAP ID / FOCUS MAP | SITE NAME | ADDRESS | DATABASE ACRONYMS | DIST (ft. & mi.) DIRECTION |
|-----------------------|-----------|---------|-------------------|-------------------------------|
|-----------------------|-----------|---------|-------------------|-------------------------------|

NO MAPPED SITES FOUND

Focus Map - 30 - 6149416.5s



- | | | |
|----------------------|-------------------|------------------------------|
| Sites | Focus Map - Sites | Dept. Defense Sites |
| Target Property | Power Line | Indian Reservations BIA |
| Search Buffer | Pipe Line | National Priority List Sites |
| Focus Map - No Sites | | |



SITE NAME: State College Area Connector
ADDRESS: State College Area Connector
CITY/STATE: Centre Hall PA
ZIP: 16828

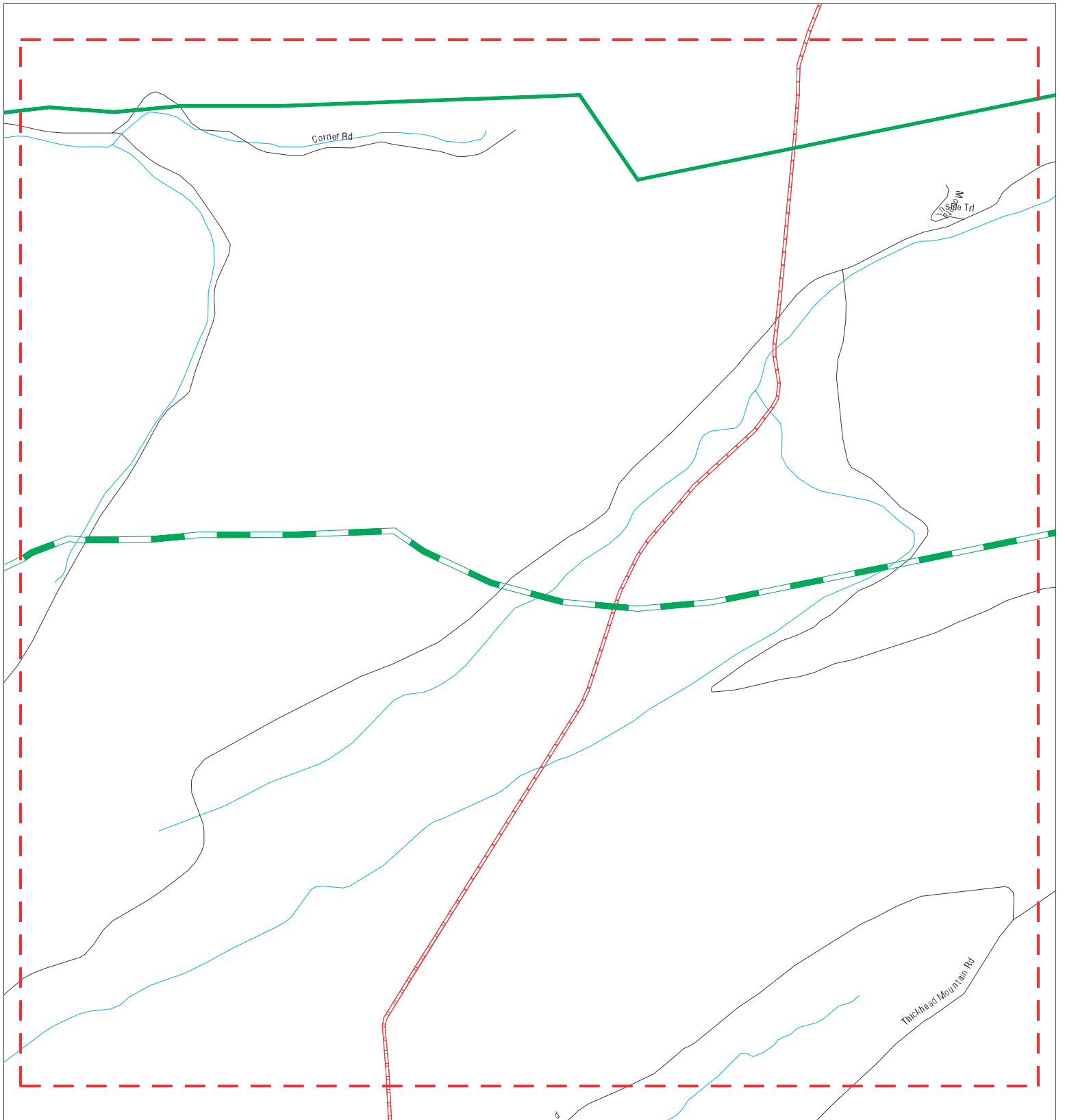
CLIENT: Skelly and Loy, Inc.
CONTACT: Lauren Tilley
INQUIRY #: 6149416.5s
DATE: 08/10/20











MAPPED SITES SUMMARY - FOCUS MAP 30

Target Property:
STATE COLLEGE AREA CONNECTOR
CENTRE HALL, PA 16828

| MAP ID / FOCUS MAP | SITE NAME | ADDRESS | DATABASE ACRONYMS | DIST (ft. & mi.) DIRECTION |
|-----------------------|----------------------|------------|-------------------|-------------------------------|
| BN292 / 30 | CHEM CLEAN FURNITURE | RTE 322 | FINDS, ECHO | TP |
| BN293 / 30 | MILTON ROY CO | PO BOX 440 | ECHO | TP |

Focus Map - 31 - 6149416.5s



- | | | |
|---|--|---|
|  Sites |  Focus Map - Sites |  Dept. Defense Sites |
|  Target Property |  Power Line |  Indian Reservations BIA |
|  Search Buffer |  Pipe Line | |
|  Focus Map - No Sites |  National Priority List Sites | |



SITE NAME: State College Area Connector
 ADDRESS: State College Area Connector
 CITY/STATE: Centre Hall PA
 ZIP: 16828

CLIENT: Skelly and Loy, Inc.
 CONTACT: Lauren Tilley
 INQUIRY #: 6149416.5s
 DATE: 08/10/20

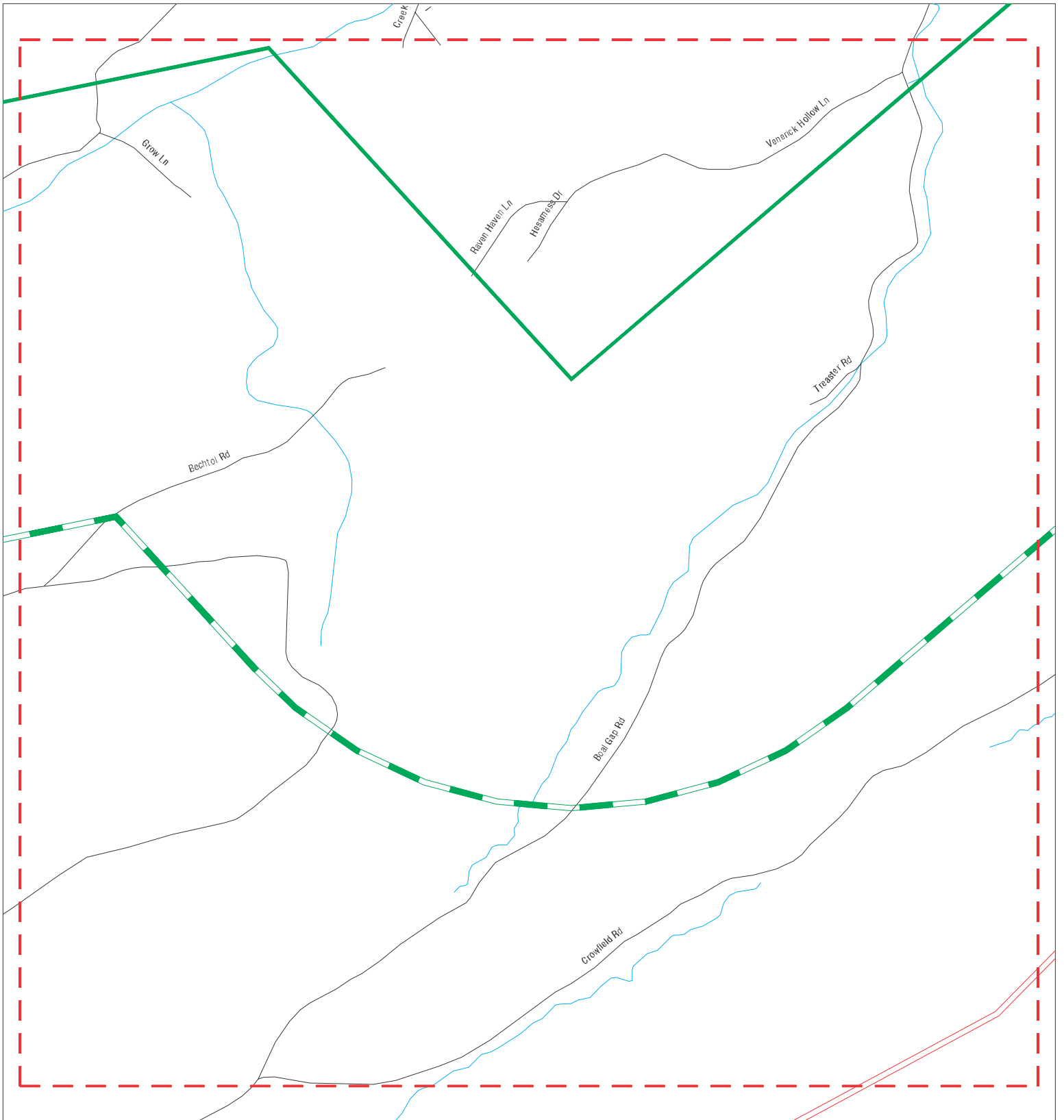
MAPPED SITES SUMMARY - FOCUS MAP 31

Target Property:
STATE COLLEGE AREA CONNECTOR
CENTRE HALL, PA 16828

| MAP ID / FOCUS MAP | SITE NAME | ADDRESS | DATABASE ACRONYMS | DIST (ft. & mi.) DIRECTION |
|-----------------------|-----------|---------|-------------------|-------------------------------|
|-----------------------|-----------|---------|-------------------|-------------------------------|

NO MAPPED SITES FOUND

Focus Map - 32 - 6149416.5s



- | | | |
|----------------------|------------------------------|-------------------------|
| Sites | Focus Map - Sites | Dept. Defense Sites |
| Target Property | Power Line | Indian Reservations BIA |
| Search Buffer | Pipe Line | |
| Focus Map - No Sites | National Priority List Sites | |



SITE NAME: State College Area Connector
ADDRESS: State College Area Connector
CITY/STATE: Centre Hall PA
ZIP: 16828

CLIENT: Skelly and Loy, Inc.
CONTACT: Lauren Tilley
INQUIRY #: 6149416.5s
DATE: 08/10/20

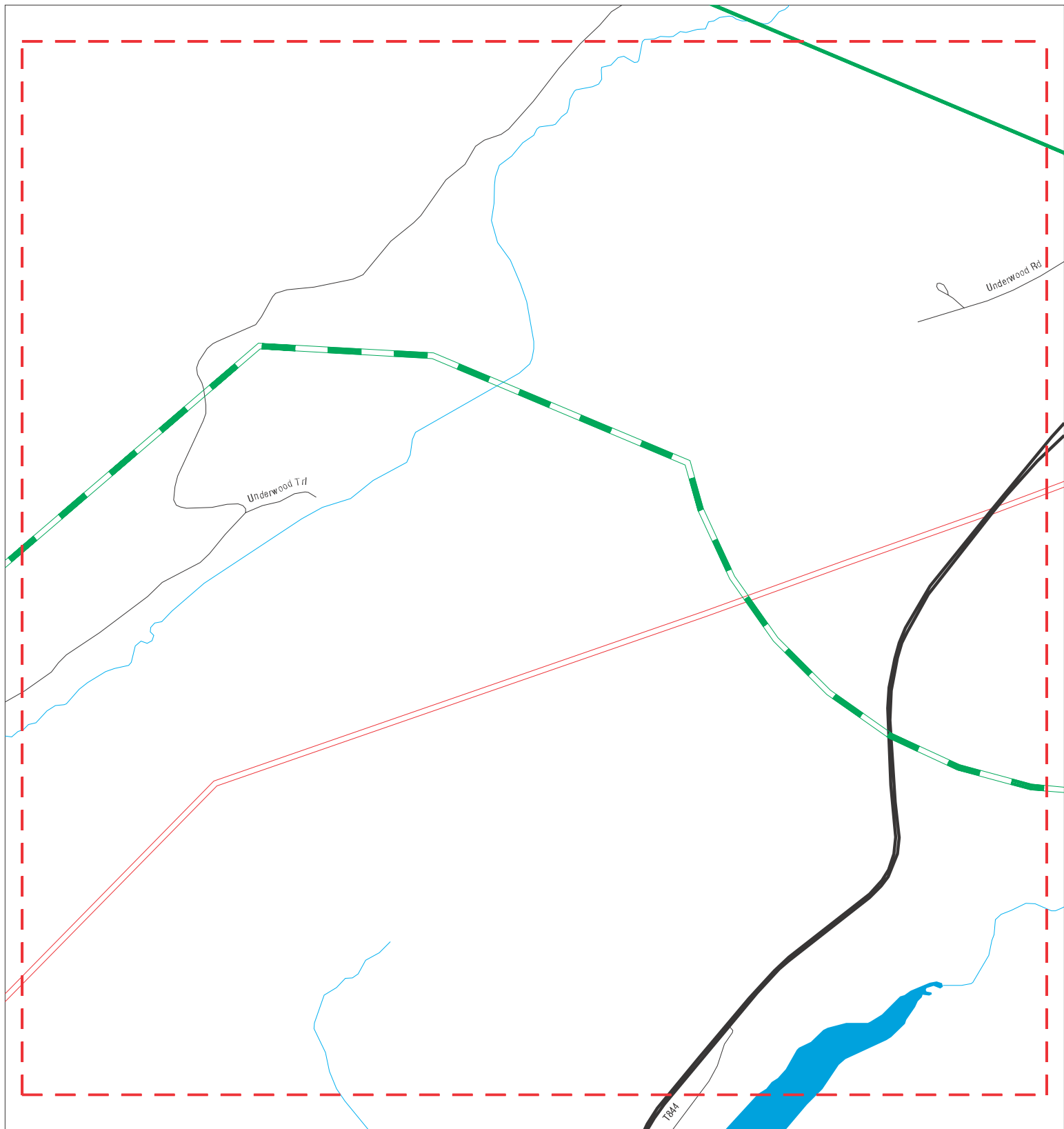
MAPPED SITES SUMMARY - FOCUS MAP 32

Target Property:
STATE COLLEGE AREA CONNECTOR
CENTRE HALL, PA 16828

| MAP ID / FOCUS MAP | SITE NAME | ADDRESS | DATABASE ACRONYMS | DIST (ft. & mi.) DIRECTION |
|-----------------------|-----------|---------|-------------------|-------------------------------|
|-----------------------|-----------|---------|-------------------|-------------------------------|

NO MAPPED SITES FOUND

Focus Map - 33 - 6149416.5s



- | | | |
|----------------------|-------------------|------------------------------|
| Sites | Focus Map - Sites | Dept. Defense Sites |
| Target Property | Power Line | Indian Reservations BIA |
| Search Buffer | Pipe Line | National Priority List Sites |
| Focus Map - No Sites | | |



SITE NAME: State College Area Connector
ADDRESS: State College Area Connector
CITY/STATE: Centre Hall PA
ZIP: 16828

CLIENT: Skelly and Loy, Inc.
CONTACT: Lauren Tilley
INQUIRY #: 6149416.5s
DATE: 08/10/20

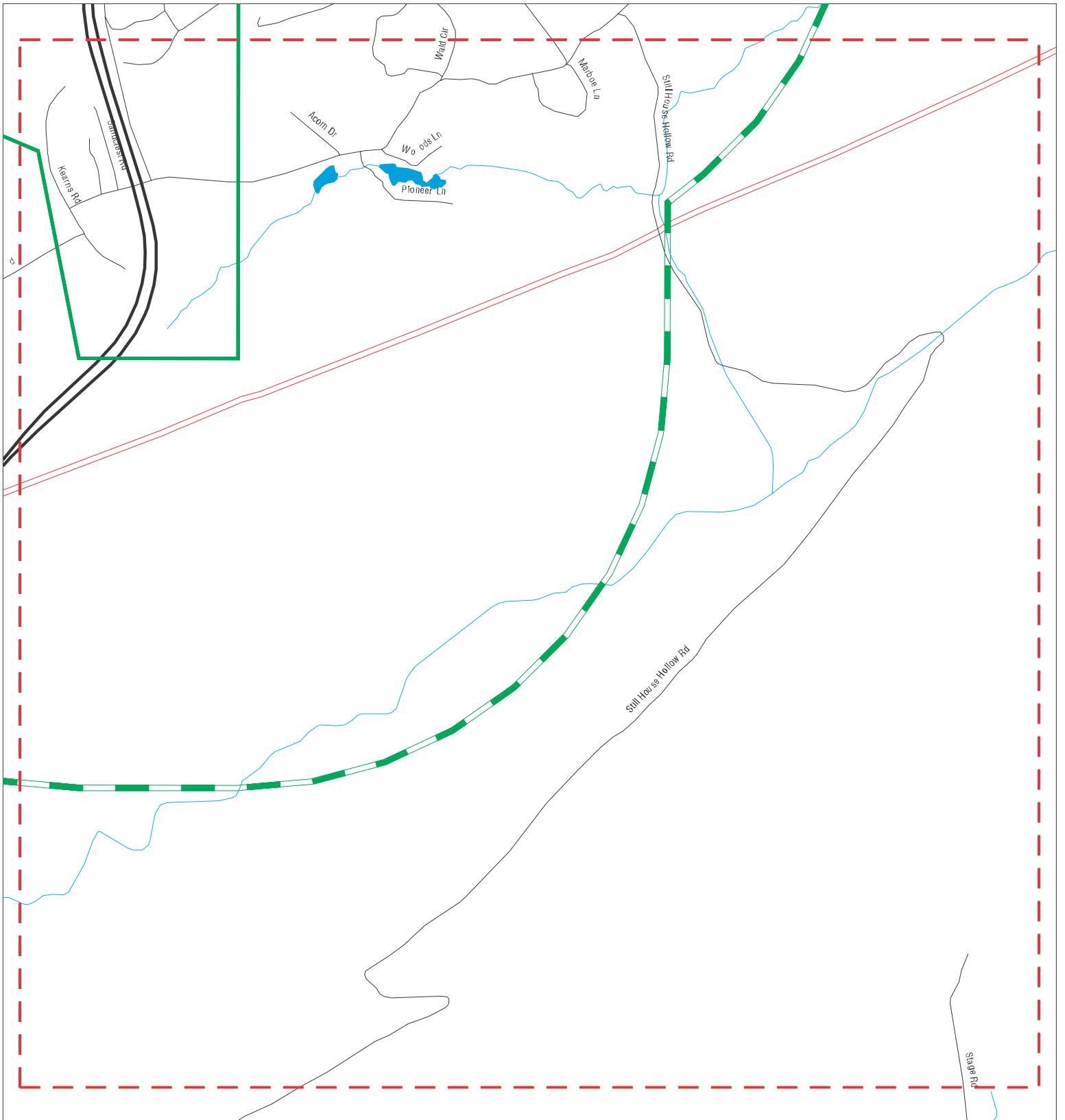
MAPPED SITES SUMMARY - FOCUS MAP 33











Target Property:
STATE COLLEGE AREA CONNECTOR
CENTRE HALL, PA 16828

| MAP ID / FOCUS MAP | SITE NAME | ADDRESS | DATABASE ACRONYMS | DIST (ft. & mi.) DIRECTION |
|-----------------------|-----------|---------|-------------------|-------------------------------|
|-----------------------|-----------|---------|-------------------|-------------------------------|

NO MAPPED SITES FOUND

Focus Map - 34 - 6149416.5s



- | | | |
|---|--|---|
|  Sites |  Focus Map - Sites |  Dept. Defense Sites |
|  Target Property |  Power Line |  Indian Reservations BIA |
|  Search Buffer |  Pipe Line | |
|  Focus Map - No Sites |  National Priority List Sites | |



SITE NAME: State College Area Connector
ADDRESS: State College Area Connector
CITY/STATE: Centre Hall PA
ZIP: 16828

CLIENT: Skelly and Loy, Inc.
CONTACT: Lauren Tilley
INQUIRY #: 6149416.5s
DATE: 08/10/20

MAPPED SITES SUMMARY - FOCUS MAP 34

Target Property:
STATE COLLEGE AREA CONNECTOR
CENTRE HALL, PA 16828

| MAP ID / FOCUS MAP | SITE NAME | ADDRESS | DATABASE ACRONYMS | DIST (ft. & mi.) DIRECTION |
|-----------------------|-----------|---------|-------------------|-------------------------------|
|-----------------------|-----------|---------|-------------------|-------------------------------|

NO MAPPED SITES FOUND

Map ID
 Direction
 Distance
 Elevation

MAP FINDINGS

Site

Database(s)

EDR ID Number
 EPA ID Number

A1 PLEASANT GAP MINE AND MILL
Target
Property BELLEFONTE, PA 16823

MINES MRDS 1025748367
 N/A

Site 1 of 2 in cluster A

| | | |
|----------------------------|---------------------------------|---|
| Actual: 1035 ft. | MINES MRDS: | |
| Focus Map: 2 | Name: | PLEASANT GAP MINE AND MILL |
| | Address: | Not reported |
| | Deposit identification Number: | 10274909 |
| | City, State, Zip: | BELLEFONTE, PENNSYLVANIA 16823 |
| | URL: | https://mrdata.usgs.gov/mrds/show-mrds.php?dep_id=10274909 |
| | MRDS Identification Number: | W021979 |
| | MAS/MILS Identification Number: | 0420270008 |
| | Region: | NA |
| | Country: | United States |
| | Primary Commodities: | Stone, Crushed/Broken |
| | Secondary Commodities: | Not reported |
| | Tertiary Commodities: | Not reported |
| | Operation Type: | Underground |
| | Deposit Type: | Not reported |
| | Production Size: | Not reported |
| | Development Status: | Producer |
| | Ore Minerals or Materials: | Not reported |
| | Gangue Minerals or Materials: | Not reported |
| | Other Minerals or Materials: | Not reported |
| | Ore Body Form: | Not reported |
| | Workings Type: | Not reported |
| | Mineral Deposit Model: | Not reported |
| | Alteration Processes: | Not reported |
| | Concentration Processes: | Not reported |
| | Previous Names: | Marblehead Lime Company |
| | Ore Controls: | Not reported |
| | Reporter: | Eastern Field Operations Center (EFOC) |
| | Host Rock Unit Name: | Not reported |
| | Host Rock Type: | Not reported |
| | Associated Rock Unit Name: | Not reported |
| | Associated Rock Type Code: | Not reported |
| | Structural Characteristics: | Not reported |
| | Tectonic Setting: | Not reported |
| | References: | Not reported |
| | First Production Year: | Not reported |
| | Began Before/After FPY: | Not reported |
| | Last Production Year: | Not reported |
| | Ended Before/After LPY: | Not reported |
| | Year Discovered: | Not reported |
| | Found Before/After YD: | Not reported |
| | Production History: | Not reported |
| | Discovery Information: | Not reported |
| | Latitude: | 40.89671 |
| | Longitude: | -77.70939 |

Map ID
Direction
Distance
Elevation

MAP FINDINGS

Site

Database(s)

EDR ID Number
EPA ID Number

A2 PLEASANT GAP MINE AND MILL
Target
Property BELLEFONTE, PA 16823

MINES MRDS 1025568267
N/A

Site 2 of 2 in cluster A

Actual: 1035 ft.
Focus Map: 2

MINES MRDS:

| | |
|---------------------------------|---|
| Name: | PLEASANT GAP MINE AND MILL |
| Address: | Not reported |
| Deposit identification Number: | 10075403 |
| City, State, Zip: | BELLEFONTE, PENNSYLVANIA 16823 |
| URL: | https://mrdata.usgs.gov/mrds/show-mrds.php?dep_id=10075403 |
| MRDS Identification Number: | W021979 |
| MAS/MILS Identification Number: | Not reported |
| Region: | NA |
| Country: | United States |
| Primary Commodities: | Limestone, General |
| Secondary Commodities: | Not reported |
| Tertiary Commodities: | Not reported |
| Operation Type: | Unknown |
| Deposit Type: | Sedimentary |
| Production Size: | S - Small amount of material produced (we do not know what criteria are used to make this determination) |
| Development Status: | Past Producer |
| Ore Minerals or Materials: | Limestone |
| Gangue Minerals or Materials: | Not reported |
| Other Minerals or Materials: | Not reported |
| Ore Body Form: | Not reported |
| Workings Type: | Not reported |
| Mineral Deposit Model: | Not reported |
| Alteration Processes: | Not reported |
| Concentration Processes: | Not reported |
| Previous Names: | Not reported |
| Ore Controls: | Not reported |
| Reporter: | Unknown |
| Host Rock Unit Name: | Not reported |
| Host Rock Type: | Not reported |
| Associated Rock Unit Name: | Not reported |
| Associated Rock Type Code: | Not reported |
| Structural Characteristics: | Not reported |
| Tectonic Setting: | Not reported |
| References: | Not reported |
| First Production Year: | Not reported |
| Began Before/After FPY: | Not reported |
| Last Production Year: | Not reported |
| Ended Before/After LPY: | Not reported |
| Year Discovered: | Not reported |
| Found Before/After YD: | Not reported |
| Production History: | Not reported |
| Discovery Information: | Not reported |
| Latitude: | 40.89668 |
| Longitude: | -77.70941 |

Map ID
Direction
Distance
Elevation

MAP FINDINGS

Site

Database(s)

EDR ID Number
EPA ID Number

B3 **EBY PAVING & ASPHALT**
Target **1001 E COLLEGE AVE**
Property **BELLEFONTE, PA 16823**

PA ARCHIVE UST **S119697714**
N/A

Site 1 of 3 in cluster B

Actual: ARCHIVE UST:
1023 ft. Name: EBY PAVING & ASPHALT
Focus Map: Address: 1001 E COLLEGE AVE
3 City,State,Zip: BELLEFONTE 16823-6824
Facility Id: 14-28635
Site ID: 457253
Municipality: Spring Twp
Client Date: 164753
Owner Id: Not reported
Owner Name: EBY PAVING & ASPHALT CO
Owner Address: 1001 E COLLEGE AVE
Owner Address 2: Not reported
Owner City,St,Zip: BELLEFONTE, PA 16823-9998
Owner Phone: Not reported
Owner County Code: Not reported
Resp Party Name: EBY PAVING & ASPHALT CO
RP Address: 1001 E COLLEGE AVE
RP Address 2: Not reported
RP City,St,Zip: BELLEFONTE, PA 16823-6824
Region Code Name: Not reported
Regulated Expire Date: Not reported

Tank Sequence #: 001
Tank Id: 619173
Status: Closed Without a Permit
Status Code End Date: Not reported
Capacity: 1000
Substance: GAS
Tank Substance End Date: Not reported
Install Date: 4/1/1987
Tank Code: UST
Inspection Code: Not reported
Last Inspection: Not reported
Substance Type: Not reported
CASRN for Hazardous Substances: 164753
Chemical Name: EBY PAVING & ASPHALT CO
Other Information Regarding The Tank Substance: Not reported
Undeliverable Address Ind.: N
Contact Name: UNKNOWN
Company: Not reported

B4 **EBY PAVING & ASPHALT**
Target **1001 E COLLEGE AVE**
Property **BELLEFONTE, PA 16823**

PA AST **U003219081**
N/A

Site 2 of 3 in cluster B

Actual: AST:
1023 ft. Name: EBY PAVING & ASPHALT
Focus Map: Address: 1001 E COLLEGE AVE
3 City,State,Zip: BELLEFONTE, PA 16823-6824
Site ID: 457253
Client Id: 164753
Other Id: 14-28635

Map ID
Direction
Distance
Elevation

MAP FINDINGS

Site

Database(s)

EDR ID Number
EPA ID Number

EBY PAVING & ASPHALT (Continued)

U003219081

Mailing Name: EBY PAVING & ASPHALT CO
Mailing Address: 1001 E COLLEGE AVE
Mailing Address: Not reported
Mailing City,St,Zip: BELLEFONTE, PA 16823-6824
Municipality: Spring
Region Name: EP NC Rgnl Off Williamsport

Tank Seq Num: 001A
Tank Status: Currently In Use
Tank Capacity: 8000
Substance: Diesel Fuel
Date Installed: 04/01/1985
Tank Code: AST
Inspection Code: In Service
Tank Last Inspected: 10/09/2014
Registration Expiration Date: 08/04/2020
Decode for Tstatus: Currently In Use
Decode for Substance: Diesel Fuel

Tank Seq Num: 002A
Tank Status: Currently In Use
Tank Capacity: 8000
Substance: Diesel Fuel
Date Installed: Not reported
Tank Code: AST
Inspection Code: In Service
Tank Last Inspected: 10/09/2014
Registration Expiration Date: 08/04/2020
Decode for Tstatus: Currently In Use
Decode for Substance: Diesel Fuel

B5 **EBY PAVING & CONST INC/SR0064 PLEASANT GAP PLT**
Target **SR0064 PLEASANT GAP**
Property **BELLEFONTE, PA 16823**

PA AIRS **S122340078**
N/A

Site 3 of 3 in cluster B

Actual:
1024 ft.

AIRS:

Focus Map:
3

Name: EBY PAVING & CONST INC/SR0064 PLEASANT GAP PLT
Address: SR0064 PLEASANT GAP
City,State,Zip: BELLEFONTE, PA 16823
Address 2: Not reported
Primary Facility ID: 494748
Contact Name: Not reported
Contact Phone: Not reported
Contact Email: Not reported
Status: Active
Region: Northcentral Regional Office
Site ID: 457253
Client ID: 242437
Client Name: EBY PAVING & CONST INC
NAICS Code: 324121
Client Address: 1001 E COLLEGE AVE
Client Address 2: Not reported
Client City: BELLEFONTE
Client State: PA
Client Zip: 16823-6824

Map ID
 Direction
 Distance
 Elevation

MAP FINDINGS

Site

Database(s)

EDR ID Number
 EPA ID Number

EBY PAVING & CONST INC/SR0064 PLEASANT GAP PLT (Continued)

S122340078

Client Type: NON-GOVERNMENT
 NAICS Description: Asphalt Paving Mixture and Block Manufacturing
 Permit Number: Not reported
 Municipality: Not reported
 Authorization ID: Not reported
 Authorization Type: Not reported
 Application Type: Not reported
 Received Date: Not reported
 Issued Date: Not reported
 Expiration Date: Not reported
 Latitude: 40.895175
 Longitude: -77.700453

Name: EBY PAVING & CONST INC/SR0064 PLEASANT GAP PLT
 Address: SR0064 PLEASANT GAP
 City,State,Zip: BELLEFONTE, PA 16823
 Address 2: Not reported
 Primary Facility ID: 494748
 Contact Name: Not reported
 Contact Phone: Not reported
 Contact Email: Not reported
 Status: Active
 Region: NCRO
 Site ID: Not reported
 Client ID: Not reported
 Client Name: Not reported
 NAICS Code: 324121
 Client Address: Not reported
 Client Address 2: Not reported
 Client City: Not reported
 Client State: Not reported
 Client Zip: Not reported
 Client Type: Not reported
 NAICS Description: Asphalt Paving Mixture and Block Manufacturing
 Permit Number: 14-00035
 Municipality: Spring Twp
 Authorization ID: 1199547
 Authorization Type: Minor Source Operating Permit
 Application Type: Renewal
 Received Date: 2017-09-13 00:00:00
 Issued Date: 2018-04-20 00:00:00
 Expiration Date: 2023-04-19 00:00:00
 Latitude: 40.895175
 Longitude: -77.700453

C6 GENTZEL QUARRY
Target 980 E. COLLEGE AVE
Property PLEASANT GAP, PA 16823

ABANDONED MINES 1018228471
N/A

Site 1 of 3 in cluster C

Actual: ABANDONED MINES:
1035 ft. Mine ID: 3607172
Focus Map: Mine Name: GENTZEL QUARRY
5 Mine Address: 980 E. COLLEGE AVE
 City,State,Zip: PLEASANT GAP, PA 16823
 Primary SIC Code: Not reported
 Mine Type: Surface

Map ID
 Direction
 Distance
 Elevation

MAP FINDINGS

Site

Database(s)

EDR ID Number
 EPA ID Number

GENTZEL QUARRY (Continued)

1018228471

Mine Status Description: Abandoned
 Mine Status Date: 2/17/1999
 Coal (C) or Metal (M) Mine: M
 Controller ID: M00218
 Controller Name: Graymont Ltd
 Operator ID: L16686
 Operator name: Graymont (Pa) Inc
 Address of Record Street: 965 E College Ave
 Address of Record PO Box: Not reported
 Address of Record City: Pleasant Gap
 Address of Record State: PA
 Address of Record Zip Code: 16823
 Assessment Address Street: 965 E College Ave
 Assessment Address PO Box: Not reported
 Assessment Address City: PLEASANT GAP
 Assessment Address State: PA
 Assessment Address Zip Code: 16823
 Mine Health and Safety Address Street: 965 E. College Ave
 Mine Health and Safety Address PO Box: Not reported
 Mine Health and Safety Address City: Pleasant Gap
 Mine Health and Safety Address State: PA
 Mine Health and Safety Address Zip Code: 16823
 Latitude: Not reported
 Longitude: Not reported

**C7
 Target
 Property**

**GENTZEL QUARRY
 980 E COLLEGE AVE
 BELLEFONTE, PA**

PA RGA LUST

**S115460392
 N/A**

Site 2 of 3 in cluster C

**Actual:
 1035 ft.**

RGA LUST:

**Focus Map:
 5**

| | | |
|------|----------------|-------------------|
| 2012 | GENTZEL QUARRY | 980 E COLLEGE AVE |
| 2011 | GENTZEL QUARRY | 980 E COLLEGE AVE |
| 2010 | GENTZEL QUARRY | 980 E COLLEGE AVE |
| 2009 | GENTZEL QUARRY | 980 E COLLEGE AVE |
| 2008 | GENTZEL QUARRY | 980 E COLLEGE AVE |
| 2007 | GENTZEL QUARRY | 980 E COLLEGE AVE |
| 2006 | GENTZEL QUARRY | 980 E COLLEGE AVE |
| 2005 | GENTZEL QUARRY | 980 E COLLEGE AVE |
| 2004 | GENTZEL QUARRY | 980 E COLLEGE AVE |
| 2003 | GENTZEL QUARRY | 980 E COLLEGE AVE |

Map ID
Direction
Distance
Elevation

MAP FINDINGS

Site

Database(s)

EDR ID Number
EPA ID Number

C8 **GENTZEL QUARRY**
Target **980 E COLLEGE AVE**
Property **BELLEFONTE, PA 16823**

PA LUST **S102927352**
PA ARCHIVE UST **N/A**

Site 3 of 3 in cluster C

Actual:
1035 ft.

Focus Map:
5

LUST:
Name: GENTZEL QUARRY
Address: 980 E COLLEGE AVE
City,State,Zip: BELLEFONTE, PA 16823
Region: EP NC Rgnl Off Williamsport
Municipality: Spring Twp
Facility Id: 585384
Facility Type: Underground Storage Tank Containing Petroleum
Facility Status: Cleanup Completed
Status Date: 11/12/1997
Confirmed Date: 08/05/1989
Program Other Id: 14-20036
Client: GRAYBEC LIME INC
Incident Id: 16358
Incident Desc: GENTZEL QUARRY
Suspect Date: Not reported
Source Of Notification: Not reported
Release Discovered: Not reported
Source Cause Of Release: Not reported
Tank: Not reported
Impact Desc: Soil
Substance: Diesel Fuel
CAS RN: Not reported
Chemical: Not reported
Comments: Not reported
Horizontal Ref Datum: WGS84
Altitude Datum: Not reported
Latitude: 40.892368
Longitude: -77.703407

ARCHIVE UST:

Name: GENTZEL QUARRY
Address: 980 E COLLEGE AVE
City,State,Zip: BELLEFONTE 16823
Facility Id: 14-20036
Site ID: 568798
Municipality: Spring Twp
Client Date: 145157
Owner Id: Not reported
Owner Name: GRAYBEC LIME INC
Owner Address: PO BOX 448
Owner Address 2: Not reported
Owner City,St,Zip: BELLEFONTE, PA 16823
Owner Phone: Not reported
Owner County Code: Not reported
Resp Party Name: GRAYBEC LIME INC
RP Address: PO BOX 448
RP Address 2: Not reported
RP City,St,Zip: BELLEFONTE, PA 16823-0448
Region Code Name: Not reported
Regulated Expire Date: Not reported

Tank Sequence #: 001

Map ID
Direction
Distance
Elevation

MAP FINDINGS

Site

Database(s)

EDR ID Number
EPA ID Number

GENTZEL QUARRY (Continued)

S102927352

Tank Id: 618915
Status: Closed Without a Permit
Status Code End Date: Not reported
Capacity: 10000
Substance: DIESEL
Tank Substance End Date: Not reported
Install Date: 6/1/1982
Tank Code: UST
Inspection Code: Not reported
Last Inspection: Not reported
Substance Type: Not reported
CASRN for Hazardous Substances: 145157
Chemical Name: GRAYBEC LIME INC
Other Information Regarding The Tank Substance: Not reported
Undeliverable Address Ind.: N
Contact Name: UNKNOWN
Company: Not reported

Tank Sequence #: 002
Tank Id: 618916
Status: Closed Without a Permit
Status Code End Date: Not reported
Capacity: 500
Substance: GAS
Tank Substance End Date: Not reported
Install Date: 6/1/1982
Tank Code: UST
Inspection Code: Not reported
Last Inspection: Not reported
Substance Type: Not reported
CASRN for Hazardous Substances: 145157
Chemical Name: GRAYBEC LIME INC
Other Information Regarding The Tank Substance: Not reported
Undeliverable Address Ind.: N
Contact Name: UNKNOWN
Company: Not reported

9 GRAYMONT PA INC/GENTZEL QUARRY SR0064
Target SR0064 GENTZEL QUARRY
Property BELLEFONTE, PA 16823

PA AIRS S122339826
N/A

Actual: 1058 ft.
Focus Map: 5

AIRS:
Name: GRAYMONT PA INC/GENTZEL QUARRY SR0064
Address: SR0064 GENTZEL QUARRY
City, State, Zip: BELLEFONTE, PA 16823
Address 2: Not reported
Primary Facility ID: 493570
Contact Name: Not reported
Contact Phone: Not reported
Contact Email: Not reported
Status: Inactive
Region: Northcentral Regional Office
Site ID: 254483
Client ID: 38358
Client Name: GRAYMONT PA INC
NAICS Code: 327400
Client Address: 375 GRAYMONT RD

Map ID
Direction
Distance
Elevation

MAP FINDINGS

Site

Database(s)

EDR ID Number
EPA ID Number

GRAYMONT PA INC/GENTZEL QUARRY SR0064 (Continued)

S122339826

Client Address 2: Not reported
Client City: BELLEFONTE
Client State: PA
Client Zip: 16823-6869
Client Type: NON-GOVERNMENT
NAICS Description: Lime and Gypsum Product Manufacturing
Permit Number: Not reported
Municipality: Not reported
Authorization ID: Not reported
Authorization Type: Not reported
Application Type: Not reported
Received Date: Not reported
Issued Date: Not reported
Expiration Date: Not reported
Latitude: 40.892251
Longitude: -77.702233

D10 **GRAYMONT INDUSTRIES**
Target **965 EAST COLLEGE AVE**
Property **PLEASANT GAP, PA 16823**

ICIS **1005819227**
FINDS **N/A**
ECHO

Site 1 of 13 in cluster D

Actual: ICIS:
1053 ft. Enforcement Action ID: 03-2006-0286
Focus Map: FRS ID: 110001131061
5 Action Name: GRAYMONT PA INC
Facility Name: GRAYMONT INDUSTRIES
Facility Address: 965 EAST COLLEGE AVE
PLEASANT GAP, PA 16823
Enforcement Action Type: TSCA 16 Action For Penalty
Facility County: CENTRE
Program System Acronym: ICIS
Enforcement Action Forum Desc: Administrative - Formal
EA Type Code: 16
Facility SIC Code: 1422
Federal Facility ID: Not reported
Latitude in Decimal Degrees: 40.890255
Longitude in Decimal Degrees: -77.7062
Permit Type Desc: Not reported
Program System Acronym: 6724522
Facility NAICS Code: Not reported
Tribal Land Code: Not reported

Facility Name: GRAYMONT INDUSTRIES
Address: 965 EAST COLLEGE AVE
Tribal Indicator: N
Fed Facility: No
NAIC Code: Not reported
SIC Code: 1422

Facility Name: GRAYMONT INDUSTRIES
Address: 965 EAST COLLEGE AVE
Tribal Indicator: N
Fed Facility: No
NAIC Code: Not reported
SIC Code: 3274

Map ID
Direction
Distance
Elevation

MAP FINDINGS

Site

Database(s)

EDR ID Number
EPA ID Number

GRAYMONT INDUSTRIES (Continued)

1005819227

Facility Name: GRAYMONT INDUSTRIES
Address: 965 EAST COLLEGE AVE
Tribal Indicator: N
Fed Facility: No
NAIC Code: Not reported
SIC Code: 1422

Facility Name: GRAYMONT INDUSTRIES
Address: 965 EAST COLLEGE AVE
Tribal Indicator: N
Fed Facility: No
NAIC Code: Not reported
SIC Code: 3274

Facility Name: GRAYMONT INDUSTRIES
Address: 965 EAST COLLEGE AVE
Tribal Indicator: N
Fed Facility: No
NAIC Code: Not reported
SIC Code: 1422

Facility Name: GRAYMONT INDUSTRIES
Address: 965 EAST COLLEGE AVE
Tribal Indicator: N
Fed Facility: No
NAIC Code: Not reported
SIC Code: 3274

Facility Name: GRAYMONT INDUSTRIES
Address: 965 EAST COLLEGE AVE
Tribal Indicator: N
Fed Facility: No
NAIC Code: Not reported
SIC Code: 1422

Facility Name: GRAYMONT INDUSTRIES
Address: 965 EAST COLLEGE AVE
Tribal Indicator: N
Fed Facility: No
NAIC Code: Not reported
SIC Code: 3274

Facility Name: GRAYMONT INDUSTRIES
Address: 965 EAST COLLEGE AVE
Tribal Indicator: N
Fed Facility: No
NAIC Code: Not reported
SIC Code: 1422

Facility Name: GRAYMONT INDUSTRIES
Address: 965 EAST COLLEGE AVE
Tribal Indicator: N
Fed Facility: No
NAIC Code: Not reported
SIC Code: 3274

Facility Name: GRAYMONT INDUSTRIES

Map ID
Direction
Distance
Elevation

MAP FINDINGS

Site

Database(s)

EDR ID Number
EPA ID Number

GRAYMONT INDUSTRIES (Continued)

1005819227

Address: 965 EAST COLLEGE AVE
Tribal Indicator: N
Fed Facility: No
NAIC Code: Not reported
SIC Code: 1422

Facility Name: GRAYMONT INDUSTRIES
Address: 965 EAST COLLEGE AVE
Tribal Indicator: N
Fed Facility: No
NAIC Code: Not reported
SIC Code: 3274

Facility Name: GRAYMONT INDUSTRIES
Address: 965 EAST COLLEGE AVE
Tribal Indicator: N
Fed Facility: No
NAIC Code: Not reported
SIC Code: 1422

Facility Name: GRAYMONT INDUSTRIES
Address: 965 EAST COLLEGE AVE
Tribal Indicator: N
Fed Facility: No
NAIC Code: Not reported
SIC Code: 3274

Facility Name: GRAYMONT INDUSTRIES
Address: 965 EAST COLLEGE AVE
Tribal Indicator: N
Fed Facility: No
NAIC Code: Not reported
SIC Code: 1422

Facility Name: GRAYMONT INDUSTRIES
Address: 965 EAST COLLEGE AVE
Tribal Indicator: N
Fed Facility: No
NAIC Code: Not reported
SIC Code: 3274

Facility Name: GRAYMONT INDUSTRIES
Address: 965 EAST COLLEGE AVE
Tribal Indicator: N
Fed Facility: No
NAIC Code: Not reported
SIC Code: 1422

Facility Name: GRAYMONT INDUSTRIES
Address: 965 EAST COLLEGE AVE
Tribal Indicator: N
Fed Facility: No
NAIC Code: Not reported
SIC Code: 3274

Facility Name: GRAYMONT INDUSTRIES
Address: 965 EAST COLLEGE AVE

Map ID
Direction
Distance
Elevation

MAP FINDINGS

Site

Database(s)

EDR ID Number
EPA ID Number

GRAYMONT INDUSTRIES (Continued)

1005819227

Tribal Indicator: N
Fed Facility: No
NAIC Code: Not reported
SIC Code: 1422

Facility Name: GRAYMONT INDUSTRIES
Address: 965 EAST COLLEGE AVE
Tribal Indicator: N
Fed Facility: No
NAIC Code: Not reported
SIC Code: 3274

FINDS:

Registry ID: 110001131061

Click Here:

Environmental Interest/Information System:

NCDB (National Compliance Data Base) supports implementation of the Federal Insecticide, Fungicide, and Rodenticide Act (FIFRA) and the Toxic Substances Control Act (TSCA). The system tracks inspections in regions and states with cooperative agreements, enforcement actions, and settlements.

TSCA SUBMITTER

US EPA TRIS (Toxics Release Inventory System) contains information from facilities on the amounts of over 300 listed toxic chemicals that these facilities release directly to air, water, land, or that are transported off-site.

RCRAInfo is a national information system that supports the Resource Conservation and Recovery Act (RCRA) program through the tracking of events and activities related to facilities that generate, transport, and treat, store, or dispose of hazardous waste. RCRAInfo allows RCRA program staff to track the notification, permit, compliance, and corrective action activities required under RCRA.

US National Pollutant Discharge Elimination System (NPDES) module of the Compliance Information System (ICIS) tracks surface water permits issued under the Clean Water Act. Under NPDES, all facilities that discharge pollutants from any point source into waters of the United States are required to obtain a permit. The permit will likely contain limits on what can be discharged, impose monitoring and reporting requirements, and include other provisions to ensure that the discharge does not adversely affect water quality.

HAZARDOUS AIR POLLUTANT MAJOR

PA-EFACTS (Pennsylvania - Environmental Facility Application Compliance Tracking System) is a Department-wide database that provides a holistic view of clients and sites (including facilities) that DEP regulates.

ICIS (Integrated Compliance Information System) is the Integrated Compliance Information System and provides a database that, when complete, will contain integrated Enforcement and Compliance information across most of EPA's programs. The vision for ICIS is to replace EPA's independent databases that contain Enforcement data with a single repository for that information. Currently, ICIS contains all Federal Administrative and Judicial enforcement actions. This information is maintained in ICIS by EPA in the Regional offices and it Headquarters. A future release of ICIS will replace the Permit Compliance System (PCS) which supports the NPDES and will integrate

Map ID
Direction
Distance
Elevation

MAP FINDINGS

Site

Database(s)

EDR ID Number
EPA ID Number

GRAYMONT INDUSTRIES (Continued)

1005819227

that information with Federal actions already in the system. ICIS also has the capability to track other activities occurring in the Region that support Compliance and Enforcement programs. These include; Incident Tracking, Compliance Assistance, and Compliance Monitoring.

Click this hyperlink while viewing on your computer to access additional FINDS: detail in the EDR Site Report.

ECHO:

Envid: 1005819227
Registry ID: 110001131061
DFR URL: <http://echo.epa.gov/detailed-facility-report?fid=110001131061>
Name: GRAYMONT INDUSTRIES
Address: 965 EAST COLLEGE AVE
City,State,Zip: PLEASANT GAP, PA 16823

D11 GRAYMONT (PA) INC
Target
Property **CENTRE (County), PA**

US MINES 1005446613
N/A

Site 2 of 13 in cluster D

Actual: US MINES:
1053 ft. Sic Code(s): 327400
Focus Map: Sic Code(s): 000000
5 Sic Code(s): 000000
Sic Code(s): 000000
Sic Code(s): 000000
Sic Code(s): 000000
Mine ID: 3606468
Entity Name: GRAYMONT (PA) INC PLEASANT GAP
Company: GRAYMONT (PA) INC
Status: 1
Status Date: 19970522
Operation Class: 2
Number of Shops: 0
Number of Plants: 0
Latitude Degree: 40
Longitude Degree: 077
Latitude Minute: 53
Latitude Seconds: 27
Longitude Minutes: 42
Longitude Seconds: 25
Number of Pits: 000

D12 GRAYMONT PA INC PLEASANT GAP PLT
Target **965 E COLLEGE AVE**
Property **PLEASANT GAP, PA 16823**

RCRA-VSQQ 1000163751
PAD061685509

Site 3 of 13 in cluster D

Actual: RCRA-VSQQ:
1053 ft. Date form received by agency: 2003-03-24 00:00:00.0
Focus Map: Facility name: GRAYMONT PA INC PLEASANT GAP PLT
5 Facility address: 965 E COLLEGE AVE
PLEASANT GAP, PA 16823
EPA ID: PAD061685509

Map ID
Direction
Distance
Elevation

MAP FINDINGS

Site

Database(s)

EDR ID Number
EPA ID Number

GRAYMONT PA INC PLEASANT GAP PLT (Continued)

1000163751

Contact: BRIAN W MENSINGER
Contact address: 965 E COLLEGE AVE
PLEASANT GAP, PA 16823
US
Contact country: US
Contact telephone: 814-355-4761
Contact email: Not reported
EPA Region: 03
Land type: Private
Classification: Conditionally Exempt Small Quantity Generator
Description: Handler: generates 100 kg or less of hazardous waste per calendar month, and accumulates 1000 kg or less of hazardous waste at any time; or generates 1 kg or less of acutely hazardous waste per calendar month, and accumulates at any time: 1 kg or less of acutely hazardous waste; or 100 kg or less of any residue or contaminated soil, waste or other debris resulting from the cleanup of a spill, into or on any land or water, of acutely hazardous waste; or generates 100 kg or less of any residue or contaminated soil, waste or other debris resulting from the cleanup of a spill, into or on any land or water, of acutely hazardous waste during any calendar month, and accumulates at any time: 1 kg or less of acutely hazardous waste; or 100 kg or less of any residue or contaminated soil, waste or other debris resulting from the cleanup of a spill, into or on any land or water, of acutely hazardous waste

Owner/Operator Summary:

Owner/operator name: OPERNAME
Owner/operator address: OPERSTREET
OPERCITY, AK 99999
Owner/operator country: Not reported
Owner/operator telephone: 215-555-1212
Owner/operator email: Not reported
Owner/operator fax: Not reported
Owner/operator extension: Not reported
Legal status: Private
Owner/Operator Type: Operator
Owner/Op start date: Not reported
Owner/Op end date: Not reported

Owner/operator name: GRAYMONT WESTERN US INC
Owner/operator address: Not reported
Not reported
Owner/operator country: US
Owner/operator telephone: Not reported
Owner/operator email: Not reported
Owner/operator fax: Not reported
Owner/operator extension: Not reported
Legal status: Private
Owner/Operator Type: Owner
Owner/Op start date: 1998-06-08 00:00:00.
Owner/Op end date: Not reported

Owner/operator name: GRAYMONT WESTERN US INC
Owner/operator address: Not reported
Not reported
Owner/operator country: US
Owner/operator telephone: Not reported
Owner/operator email: Not reported

Map ID
Direction
Distance
Elevation

MAP FINDINGS

Site

Database(s)

EDR ID Number
EPA ID Number

GRAYMONT PA INC PLEASANT GAP PLT (Continued)

1000163751

Owner/operator fax: Not reported
Owner/operator extension: Not reported
Legal status: Private
Owner/Operator Type: Operator
Owner/Op start date: 1998-06-08 00:00:00.
Owner/Op end date: Not reported

Handler Activities Summary:

U.S. importer of hazardous waste: No
Mixed waste (haz. and radioactive): No
Recycler of hazardous waste: No
Transporter of hazardous waste: No
Treater, storer or disposer of HW: No
Underground injection activity: No
On-site burner exemption: No
Furnace exemption: No
Used oil fuel burner: No
Used oil processor: No
User oil refiner: No
Used oil fuel marketer to burner: No
Used oil Specification marketer: No
Used oil transfer facility: No
Used oil transporter: No

Historical Generators:

Date form received by agency: 1999-09-08 00:00:00.0
Site name: GRAYBEC LIME INC PG PLT
Classification: Not a generator, verified

Date form received by agency: 1986-10-10 00:00:00.0
Site name: GRAYBEC LIME INC PG PLT
Classification: Conditionally Exempt Small Quantity Generator

Hazardous Waste Summary:

. Waste code: D000
. Waste name: Not Defined

. Waste code: D001
. Waste name: IGNITABLE WASTE

Violation Status: No violations found

Evaluation Action Summary:

Evaluation date: 2003-01-15 00:00:00.0
Evaluation: COMPLIANCE EVALUATION INSPECTION ON-SITE
Area of violation: Not reported
Date achieved compliance: Not reported
Evaluation lead agency: State

Evaluation date: 2000-04-25 00:00:00.0
Evaluation: COMPLIANCE EVALUATION INSPECTION ON-SITE
Area of violation: Not reported
Date achieved compliance: Not reported
Evaluation lead agency: State

Map ID
Direction
Distance
Elevation

MAP FINDINGS

Site

Database(s)

EDR ID Number
EPA ID Number

GRAYMONT PA INC PLEASANT GAP PLT (Continued)

1000163751

Evaluation date: 1999-09-08 00:00:00.0
Evaluation: COMPLIANCE EVALUATION INSPECTION ON-SITE
Area of violation: Not reported
Date achieved compliance: Not reported
Evaluation lead agency: State

D13
Target
Property

GRAYBEC LIME
965 E COLLEGE AVE
BELLEFONTE, PA 16823

PA VCP **S121351116**
N/A

Site 4 of 13 in cluster D

Actual: 1053 ft.
Focus Map: 5

VCP:
Name: GRAYBEC LIME
Address: 965 E COLLEGE AVE
City,State,Zip: BELLEFONTE, PA 16823-6823

Activity:
Activity ID: 623585,

Cleanup Records:
Municipality: Spring Twp
Region: Northcentral Region
Category Desc: Leaded Gasoline
Type: Complete Sites
LRP Activity Number: 16367
Remediation: Statewide Health Standard
Activity: NO
Date Approved: 02/06/2001
Date Received: Not reported
Date Nonuse: Not reported
ICS Code: Not reported
Media: Soil
Latitude: 40.891666
Longitude: -77.708333

D14
Target
Property

GRAYMONT PA INC/PLEASANT GAP PLT
965 E COLLEGE AVE
PLEASANT GAP, PA 16823

PA AIRS **S122339679**
N/A

Site 5 of 13 in cluster D

Actual: 1053 ft.
Focus Map: 5

AIRS:
Name: GRAYMONT PA INC/PLEASANT GAP PLT
Address: 965 E COLLEGE AVE
City,State,Zip: PLEASANT GAP, PA 16823-6823
Address 2: Not reported
Primary Facility ID: 492282
Contact Name: Not reported
Contact Phone: Not reported
Contact Email: Not reported
Status: Inactive
Region: Northcentral Regional Office
Site ID: 462706
Client ID: 38358
Client Name: GRAYMONT PA INC
NAICS Code: 327410
Client Address: 375 GRAYMONT RD

Map ID
Direction
Distance
Elevation

MAP FINDINGS

Site

Database(s)

EDR ID Number
EPA ID Number

GRAYMONT PA INC/PLEASANT GAP PLT (Continued)

S122339679

Client Address 2: Not reported
Client City: BELLEFONTE
Client State: PA
Client Zip: 16823-6869
Client Type: NON-GOVERNMENT
NAICS Description: Lime Manufacturing
Permit Number: Not reported
Municipality: Not reported
Authorization ID: Not reported
Authorization Type: Not reported
Application Type: Not reported
Received Date: Not reported
Issued Date: Not reported
Expiration Date: Not reported
Latitude: 40.894269
Longitude: -77.712167

EMI:

Facid: 492282
Facility Name: Not reported
Year: 2012
PM10: Not reported
PM25: Not reported
NOX: Not reported
SOX: Not reported
VOC: Not reported
CO: Not reported
County: Not reported
Municipality: Not reported
DEP Region: Not reported
Client ID: Not reported
Client Name: Not reported
NAICS Code: Not reported
NAICS Desc: Not reported
NAICS Category: Not reported
Permit Number: Not reported
Spud Date: Not reported
Facility Type: Not reported
Compression Station Type: Not reported
Source Type: Not reported
Pollutant: Not reported
Emission Amt(In Tons): Not reported
Latitude: 40.894269
Longitude: -77.712167

Facid: 492282
Facility Name: Not reported
Year: 1999
PM10: 105.1
PM25: Not reported
NOX: 863.6
SOX: 2531.0
VOC: 18.8
CO: 649.8
County: Not reported
Municipality: Not reported
DEP Region: Not reported
Client ID: Not reported

Map ID
Direction
Distance
Elevation

MAP FINDINGS

Site

Database(s)

EDR ID Number
EPA ID Number

GRAYMONT PA INC/PLEASANT GAP PLT (Continued)

S122339679

Client Name: Not reported
NAICS Code: Not reported
NAICS Desc: Not reported
NAICS Category: Not reported
Permit Number: Not reported
Spud Date: Not reported
Facility Type: Not reported
Compression Station Type: Not reported
Source Type: Not reported
Pollutant: Not reported
Emission Amt(In Tons): Not reported
Latitude: 40.894269
Longitude: -77.712167

Facid: 492282
Facility Name: Not reported
Year: 1996
PM10: 53.4
PM25: Not reported
NOX: 694.0
SOX: 2346.6
VOC: 18.0
CO: 616.6
County: Not reported
Municipality: Not reported
DEP Region: Not reported
Client ID: Not reported
Client Name: Not reported
NAICS Code: Not reported
NAICS Desc: Not reported
NAICS Category: Not reported
Permit Number: Not reported
Spud Date: Not reported
Facility Type: Not reported
Compression Station Type: Not reported
Source Type: Not reported
Pollutant: Not reported
Emission Amt(In Tons): Not reported
Latitude: 40.894269
Longitude: -77.712167

Facid: 492282
Facility Name: Not reported
Year: 1992
PM10: 18.3
PM25: Not reported
NOX: 427.4
SOX: 1816.6
VOC: Not reported
CO: 284.8
County: Not reported
Municipality: Not reported
DEP Region: Not reported
Client ID: Not reported
Client Name: Not reported
NAICS Code: Not reported
NAICS Desc: Not reported

Map ID
Direction
Distance
Elevation

MAP FINDINGS

Site

Database(s)

EDR ID Number
EPA ID Number

GRAYMONT PA INC/PLEASANT GAP PLT (Continued)

S122339679

NAICS Category: Not reported
Permit Number: Not reported
Spud Date: Not reported
Facility Type: Not reported
Compression Station Type: Not reported
Source Type: Not reported
Pollutant: Not reported
Emission Amt(In Tons): Not reported
Latitude: 40.894269
Longitude: -77.712167

Facid: 492282
Facility Name: Not reported
Year: 2015
PM10: Not reported
PM25: Not reported
NOX: Not reported
SOX: Not reported
VOC: Not reported
CO: Not reported
County: Not reported
Municipality: Not reported
DEP Region: Not reported
Client ID: Not reported
Client Name: Not reported
NAICS Code: Not reported
NAICS Desc: Not reported
NAICS Category: Not reported
Permit Number: Not reported
Spud Date: Not reported
Facility Type: Not reported
Compression Station Type: Not reported
Source Type: Not reported
Pollutant: Not reported
Emission Amt(In Tons): Not reported
Latitude: 40.894269
Longitude: -77.712167

Facid: 492282
Facility Name: Not reported
Year: 2005
PM10: Not reported
PM25: Not reported
NOX: Not reported
SOX: Not reported
VOC: Not reported
CO: Not reported
County: Not reported
Municipality: Not reported
DEP Region: Not reported
Client ID: Not reported
Client Name: Not reported
NAICS Code: Not reported
NAICS Desc: Not reported
NAICS Category: Not reported
Permit Number: Not reported
Spud Date: Not reported

Map ID
Direction
Distance
Elevation

MAP FINDINGS

Site

Database(s)

EDR ID Number
EPA ID Number

GRAYMONT PA INC/PLEASANT GAP PLT (Continued)

S122339679

Facility Type: Not reported
Compression Station Type: Not reported
Source Type: Not reported
Pollutant: Not reported
Emission Amt(In Tons): Not reported
Latitude: 40.894269
Longitude: -77.712167

Facid: 492282
Facility Name: Not reported
Year: 1998
PM10: 55.4
PM25: Not reported
NOX: 760.8
SOX: 2230.0
VOC: 16.8
CO: 572.4
County: Not reported
Municipality: Not reported
DEP Region: Not reported
Client ID: Not reported
Client Name: Not reported
NAICS Code: Not reported
NAICS Desc: Not reported
NAICS Category: Not reported
Permit Number: Not reported
Spud Date: Not reported
Facility Type: Not reported
Compression Station Type: Not reported
Source Type: Not reported
Pollutant: Not reported
Emission Amt(In Tons): Not reported
Latitude: 40.894269
Longitude: -77.712167

Facid: 492282
Facility Name: Not reported
Year: 1997
PM10: 54.7
PM25: Not reported
NOX: 667.2
SOX: 2255.6
VOC: 17.0
CO: 579.0
County: Not reported
Municipality: Not reported
DEP Region: Not reported
Client ID: Not reported
Client Name: Not reported
NAICS Code: Not reported
NAICS Desc: Not reported
NAICS Category: Not reported
Permit Number: Not reported
Spud Date: Not reported
Facility Type: Not reported
Compression Station Type: Not reported
Source Type: Not reported

Map ID
Direction
Distance
Elevation

MAP FINDINGS

Site

Database(s)

EDR ID Number
EPA ID Number

GRAYMONT PA INC/PLEASANT GAP PLT (Continued)

S122339679

Pollutant: Not reported
Emission Amt(In Tons): Not reported
Latitude: 40.894269
Longitude: -77.712167

Facid: 492282
Facility Name: Not reported
Year: 1995
PM10: 45.4
PM25: Not reported
NOX: 925.6
SOX: 220.8
VOC: 18.4
CO: 633.2
County: Not reported
Municipality: Not reported
DEP Region: Not reported
Client ID: Not reported
Client Name: Not reported
NAICS Code: Not reported
NAICS Desc: Not reported
NAICS Category: Not reported
Permit Number: Not reported
Spud Date: Not reported
Facility Type: Not reported
Compression Station Type: Not reported
Source Type: Not reported
Pollutant: Not reported
Emission Amt(In Tons): Not reported
Latitude: 40.894269
Longitude: -77.712167

Facid: 492282
Facility Name: Not reported
Year: 2017
PM10: Not reported
PM25: Not reported
NOX: Not reported
SOX: Not reported
VOC: Not reported
CO: Not reported
County: Not reported
Municipality: Not reported
DEP Region: Not reported
Client ID: Not reported
Client Name: Not reported
NAICS Code: Not reported
NAICS Desc: Not reported
NAICS Category: Not reported
Permit Number: Not reported
Spud Date: Not reported
Facility Type: Not reported
Compression Station Type: Not reported
Source Type: Not reported
Pollutant: Not reported
Emission Amt(In Tons): Not reported
Latitude: 40.894269

Map ID
Direction
Distance
Elevation

MAP FINDINGS

Site

Database(s)

EDR ID Number
EPA ID Number

GRAYMONT PA INC/PLEASANT GAP PLT (Continued)

S122339679

| | |
|---------------------------|--------------|
| Longitude: | -77.712167 |
| Facid: | 492282 |
| Facility Name: | Not reported |
| Year: | 2013 |
| PM10: | Not reported |
| PM25: | Not reported |
| NOX: | Not reported |
| SOX: | Not reported |
| VOC: | Not reported |
| CO: | Not reported |
| County: | Not reported |
| Municipality: | Not reported |
| DEP Region: | Not reported |
| Client ID: | Not reported |
| Client Name: | Not reported |
| NAICS Code: | Not reported |
| NAICS Desc: | Not reported |
| NAICS Category: | Not reported |
| Permit Number: | Not reported |
| Spud Date: | Not reported |
| Facility Type: | Not reported |
| Compression Station Type: | Not reported |
| Source Type: | Not reported |
| Pollutant: | Not reported |
| Emission Amt(In Tons): | Not reported |
| Latitude: | 40.894269 |
| Longitude: | -77.712167 |
| Facid: | 492282 |
| Facility Name: | Not reported |
| Year: | 2003 |
| PM10: | Not reported |
| PM25: | Not reported |
| NOX: | Not reported |
| SOX: | Not reported |
| VOC: | Not reported |
| CO: | Not reported |
| County: | Not reported |
| Municipality: | Not reported |
| DEP Region: | Not reported |
| Client ID: | Not reported |
| Client Name: | Not reported |
| NAICS Code: | Not reported |
| NAICS Desc: | Not reported |
| NAICS Category: | Not reported |
| Permit Number: | Not reported |
| Spud Date: | Not reported |
| Facility Type: | Not reported |
| Compression Station Type: | Not reported |
| Source Type: | Not reported |
| Pollutant: | Not reported |
| Emission Amt(In Tons): | Not reported |
| Latitude: | 40.894269 |
| Longitude: | -77.712167 |
| Facid: | 492282 |

Map ID
Direction
Distance
Elevation

MAP FINDINGS

Site

Database(s)

EDR ID Number
EPA ID Number

GRAYMONT PA INC/PLEASANT GAP PLT (Continued)

S122339679

Facility Name: Not reported
Year: 1993
PM10: 93.9
PM25: Not reported
NOX: 1585.0
SOX: 1321.2
VOC: .0
CO: 281.8
County: Not reported
Municipality: Not reported
DEP Region: Not reported
Client ID: Not reported
Client Name: Not reported
NAICS Code: Not reported
NAICS Desc: Not reported
NAICS Category: Not reported
Permit Number: Not reported
Spud Date: Not reported
Facility Type: Not reported
Compression Station Type: Not reported
Source Type: Not reported
Pollutant: Not reported
Emission Amt(In Tons): Not reported
Latitude: 40.894269
Longitude: -77.712167

Facid: 492282
Facility Name: Not reported
Year: 2006
PM10: Not reported
PM25: Not reported
NOX: Not reported
SOX: Not reported
VOC: Not reported
CO: Not reported
County: Not reported
Municipality: Not reported
DEP Region: Not reported
Client ID: Not reported
Client Name: Not reported
NAICS Code: Not reported
NAICS Desc: Not reported
NAICS Category: Not reported
Permit Number: Not reported
Spud Date: Not reported
Facility Type: Not reported
Compression Station Type: Not reported
Source Type: Not reported
Pollutant: Not reported
Emission Amt(In Tons): Not reported
Latitude: 40.894269
Longitude: -77.712167

Facid: 492282
Facility Name: Not reported
Year: 1991
PM10: 16.9

Map ID
Direction
Distance
Elevation

MAP FINDINGS

Site

Database(s)

EDR ID Number
EPA ID Number

GRAYMONT PA INC/PLEASANT GAP PLT (Continued)

S122339679

PM25: Not reported
NOX: 395.8
SOX: Not reported
VOC: Not reported
CO: 263.8
County: Not reported
Municipality: Not reported
DEP Region: Not reported
Client ID: Not reported
Client Name: Not reported
NAICS Code: Not reported
NAICS Desc: Not reported
NAICS Category: Not reported
Permit Number: Not reported
Spud Date: Not reported
Facility Type: Not reported
Compression Station Type: Not reported
Source Type: Not reported
Pollutant: Not reported
Emission Amt(In Tons): Not reported
Latitude: 40.894269
Longitude: -77.712167

Facid: 492282
Facility Name: Not reported
Year: 2011
PM10: Not reported
PM25: Not reported
NOX: Not reported
SOX: Not reported
VOC: Not reported
CO: Not reported
County: Not reported
Municipality: Not reported
DEP Region: Not reported
Client ID: Not reported
Client Name: Not reported
NAICS Code: Not reported
NAICS Desc: Not reported
NAICS Category: Not reported
Permit Number: Not reported
Spud Date: Not reported
Facility Type: Not reported
Compression Station Type: Not reported
Source Type: Not reported
Pollutant: Not reported
Emission Amt(In Tons): Not reported
Latitude: 40.894269
Longitude: -77.712167

Facid: 492282
Facility Name: Not reported
Year: 2002
PM10: 76.5
PM25: Not reported
NOX: 459.1
SOX: 2638.3

Map ID
Direction
Distance
Elevation

MAP FINDINGS

Site

Database(s)

EDR ID Number
EPA ID Number

GRAYMONT PA INC/PLEASANT GAP PLT (Continued)

S122339679

| | |
|---------------------------|--------------|
| VOC: | 7.5 |
| CO: | 677.4 |
| County: | Not reported |
| Municipality: | Not reported |
| DEP Region: | Not reported |
| Client ID: | Not reported |
| Client Name: | Not reported |
| NAICS Code: | Not reported |
| NAICS Desc: | Not reported |
| NAICS Category: | Not reported |
| Permit Number: | Not reported |
| Spud Date: | Not reported |
| Facility Type: | Not reported |
| Compression Station Type: | Not reported |
| Source Type: | Not reported |
| Pollutant: | Not reported |
| Emission Amt(In Tons): | Not reported |
| Latitude: | 40.894269 |
| Longitude: | -77.712167 |
| Facid: | 492282 |
| Facility Name: | Not reported |
| Year: | 2001 |
| PM10: | 97.4 |
| PM25: | Not reported |
| NOX: | 810.1 |
| SOX: | 2373.4 |
| VOC: | 6.8 |
| CO: | 609.6 |
| County: | Not reported |
| Municipality: | Not reported |
| DEP Region: | Not reported |
| Client ID: | Not reported |
| Client Name: | Not reported |
| NAICS Code: | Not reported |
| NAICS Desc: | Not reported |
| NAICS Category: | Not reported |
| Permit Number: | Not reported |
| Spud Date: | Not reported |
| Facility Type: | Not reported |
| Compression Station Type: | Not reported |
| Source Type: | Not reported |
| Pollutant: | Not reported |
| Emission Amt(In Tons): | Not reported |
| Latitude: | 40.894269 |
| Longitude: | -77.712167 |
| Facid: | 492282 |
| Facility Name: | Not reported |
| Year: | 2000 |
| PM10: | 105.9 |
| PM25: | Not reported |
| NOX: | 838.0 |
| SOX: | 2454.8 |
| VOC: | 7.0 |
| CO: | 630.4 |
| County: | Not reported |

Map ID
Direction
Distance
Elevation

MAP FINDINGS

Site

Database(s)

EDR ID Number
EPA ID Number

GRAYMONT PA INC/PLEASANT GAP PLT (Continued)

S122339679

Municipality: Not reported
DEP Region: Not reported
Client ID: Not reported
Client Name: Not reported
NAICS Code: Not reported
NAICS Desc: Not reported
NAICS Category: Not reported
Permit Number: Not reported
Spud Date: Not reported
Facility Type: Not reported
Compression Station Type: Not reported
Source Type: Not reported
Pollutant: Not reported
Emission Amt(In Tons): Not reported
Latitude: 40.894269
Longitude: -77.712167

Facid: 492282
Facility Name: Not reported
Year: 2010
PM10: Not reported
PM25: Not reported
NOX: Not reported
SOX: Not reported
VOC: Not reported
CO: Not reported
County: Not reported
Municipality: Not reported
DEP Region: Not reported
Client ID: Not reported
Client Name: Not reported
NAICS Code: Not reported
NAICS Desc: Not reported
NAICS Category: Not reported
Permit Number: Not reported
Spud Date: Not reported
Facility Type: Not reported
Compression Station Type: Not reported
Source Type: Not reported
Pollutant: Not reported
Emission Amt(In Tons): Not reported
Latitude: 40.894269
Longitude: -77.712167

Facid: 492282
Facility Name: Not reported
Year: 2009
PM10: Not reported
PM25: Not reported
NOX: Not reported
SOX: Not reported
VOC: Not reported
CO: Not reported
County: Not reported
Municipality: Not reported
DEP Region: Not reported
Client ID: Not reported

Map ID
Direction
Distance
Elevation

MAP FINDINGS

Site

Database(s)

EDR ID Number
EPA ID Number

GRAYMONT PA INC/PLEASANT GAP PLT (Continued)

S122339679

Client Name: Not reported
NAICS Code: Not reported
NAICS Desc: Not reported
NAICS Category: Not reported
Permit Number: Not reported
Spud Date: Not reported
Facility Type: Not reported
Compression Station Type: Not reported
Source Type: Not reported
Pollutant: Not reported
Emission Amt(In Tons): Not reported
Latitude: 40.894269
Longitude: -77.712167

Facid: 492282
Facility Name: Not reported
Year: 2007
PM10: Not reported
PM25: Not reported
NOX: Not reported
SOX: Not reported
VOC: Not reported
CO: Not reported
County: Not reported
Municipality: Not reported
DEP Region: Not reported
Client ID: Not reported
Client Name: Not reported
NAICS Code: Not reported
NAICS Desc: Not reported
NAICS Category: Not reported
Permit Number: Not reported
Spud Date: Not reported
Facility Type: Not reported
Compression Station Type: Not reported
Source Type: Not reported
Pollutant: Not reported
Emission Amt(In Tons): Not reported
Latitude: 40.894269
Longitude: -77.712167

Facid: 492282
Facility Name: Not reported
Year: 1994
PM10: 99.2
PM25: Not reported
NOX: 1566.4
SOX: 1307.4
VOC: 18.6
CO: 278.8
County: Not reported
Municipality: Not reported
DEP Region: Not reported
Client ID: Not reported
Client Name: Not reported
NAICS Code: Not reported
NAICS Desc: Not reported

Map ID
Direction
Distance
Elevation

MAP FINDINGS

Site

Database(s)

EDR ID Number
EPA ID Number

GRAYMONT PA INC/PLEASANT GAP PLT (Continued)

S122339679

NAICS Category: Not reported
Permit Number: Not reported
Spud Date: Not reported
Facility Type: Not reported
Compression Station Type: Not reported
Source Type: Not reported
Pollutant: Not reported
Emission Amt(In Tons): Not reported
Latitude: 40.894269
Longitude: -77.712167

Facid: 492282
Facility Name: Not reported
Year: 2016
PM10: Not reported
PM25: Not reported
NOX: Not reported
SOX: Not reported
VOC: Not reported
CO: Not reported
County: Not reported
Municipality: Not reported
DEP Region: Not reported
Client ID: Not reported
Client Name: Not reported
NAICS Code: Not reported
NAICS Desc: Not reported
NAICS Category: Not reported
Permit Number: Not reported
Spud Date: Not reported
Facility Type: Not reported
Compression Station Type: Not reported
Source Type: Not reported
Pollutant: Not reported
Emission Amt(In Tons): Not reported
Latitude: 40.894269
Longitude: -77.712167

Facid: 492282
Facility Name: Not reported
Year: 2014
PM10: Not reported
PM25: Not reported
NOX: Not reported
SOX: Not reported
VOC: Not reported
CO: Not reported
County: Not reported
Municipality: Not reported
DEP Region: Not reported
Client ID: Not reported
Client Name: Not reported
NAICS Code: Not reported
NAICS Desc: Not reported
NAICS Category: Not reported
Permit Number: Not reported
Spud Date: Not reported

Map ID
Direction
Distance
Elevation

MAP FINDINGS

Site

Database(s)

EDR ID Number
EPA ID Number

GRAYMONT PA INC/PLEASANT GAP PLT (Continued)

S122339679

Facility Type: Not reported
Compression Station Type: Not reported
Source Type: Not reported
Pollutant: Not reported
Emission Amt(In Tons): Not reported
Latitude: 40.894269
Longitude: -77.712167

Facid: 492282
Facility Name: Not reported
Year: 2008
PM10: Not reported
PM25: Not reported
NOX: Not reported
SOX: Not reported
VOC: Not reported
CO: Not reported
County: Not reported
Municipality: Not reported
DEP Region: Not reported
Client ID: Not reported
Client Name: Not reported
NAICS Code: Not reported
NAICS Desc: Not reported
NAICS Category: Not reported
Permit Number: Not reported
Spud Date: Not reported
Facility Type: Not reported
Compression Station Type: Not reported
Source Type: Not reported
Pollutant: Not reported
Emission Amt(In Tons): Not reported
Latitude: 40.894269
Longitude: -77.712167

Facid: 492282
Facility Name: Not reported
Year: 2004
PM10: Not reported
PM25: Not reported
NOX: Not reported
SOX: Not reported
VOC: Not reported
CO: Not reported
County: Not reported
Municipality: Not reported
DEP Region: Not reported
Client ID: Not reported
Client Name: Not reported
NAICS Code: Not reported
NAICS Desc: Not reported
NAICS Category: Not reported
Permit Number: Not reported
Spud Date: Not reported
Facility Type: Not reported
Compression Station Type: Not reported
Source Type: Not reported

Map ID
 Direction
 Distance
 Elevation

MAP FINDINGS

Site

Database(s)

EDR ID Number
 EPA ID Number

GRAYMONT PA INC/PLEASANT GAP PLT (Continued)

S122339679

| | |
|---------------------------|--------------|
| Pollutant: | Not reported |
| Emission Amt(In Tons): | Not reported |
| Latitude: | 40.894269 |
| Longitude: | -77.712167 |
| Facid: | 492282 |
| Facility Name: | Not reported |
| Year: | 1990 |
| PM10: | 18.3 |
| PM25: | Not reported |
| NOX: | 429.8 |
| SOX: | 1811.9 |
| VOC: | Not reported |
| CO: | 286.6 |
| County: | Not reported |
| Municipality: | Not reported |
| DEP Region: | Not reported |
| Client ID: | Not reported |
| Client Name: | Not reported |
| NAICS Code: | Not reported |
| NAICS Desc: | Not reported |
| NAICS Category: | Not reported |
| Permit Number: | Not reported |
| Spud Date: | Not reported |
| Facility Type: | Not reported |
| Compression Station Type: | Not reported |
| Source Type: | Not reported |
| Pollutant: | Not reported |
| Emission Amt(In Tons): | Not reported |
| Latitude: | 40.894269 |
| Longitude: | -77.712167 |

D15 GRAYMONT DIESEL FUEL CLEANUP
Target 965 E COLLEGE AVE
Property PLEASANT GAP, PA 16823

PA VCP S109507439
N/A

Site 6 of 13 in cluster D

| | | |
|-------------------|----------------------|------------------------------|
| Actual: | VCP: | |
| 1053 ft. | Name: | GRAYMONT DIESEL FUEL CLEANUP |
| Focus Map: | Address: | 965 E COLLEGE AVE |
| 5 | City,State,Zip: | PLEASANT GAP, PA 16823-6823 |
| | Cleanup Records: | |
| | Municipality: | Spring Twp |
| | Region: | Northcentral Region |
| | Category Desc: | Diesel Fuel |
| | Type: | Complete Sites |
| | LRP Activity Number: | 45659 |
| | Remediation: | Statewide Health Standard |
| | Activity: | NO |
| | Date Approved: | 02/03/2014 |
| | Date Received: | Not reported |
| | Date Nonuse: | Not reported |
| | ICS Code: | Not reported |
| | Media: | Soil |
| | Latitude: | 40.891969 |

Map ID
Direction
Distance
Elevation

MAP FINDINGS

Site

Database(s)

EDR ID Number
EPA ID Number

GRAYMONT DIESEL FUEL CLEANUP (Continued)

S109507439

Longitude: -77.711613

Name: GRAYMONT BEARING GREASE CLEANUP
Address: 965 E COLLEGE AVE
City,State,Zip: PLEASANT GAP, PA 16823-6823

Activity:
Activity ID: 770032, 748751,
Municipality: Spring Twp
Region: Northcentral Region
Category Desc: Not reported
Type: Complete Sites
LRP Activity Number: 43614
Remediation: Statewide Health Standard
Activity: NO
Date Approved: 02/05/2013
Date Received: Not reported
Date Nonuse: Not reported
ICS Code: Not reported
Media: Soil
Latitude: Not reported
Longitude: Not reported

D16 GRAYMONT (PA) INC - PLEASANT GAP PLANT
Target 965 EAST COLLEGE AVENUE
Property PLEASANT GAP, PA 16823

TSCA 1014199203
N/A

Site 7 of 13 in cluster D

Actual:
1053 ft.

[Click this hyperlink](#) while viewing on your computer to access additional TSCA detail in the EDR Site Report.

Focus Map:
5

D17 GRAYMONT INDUSTRIES PLEASANT GAP
Target 965 EAST COLLEGE AVENUE
Property PLEASANT GAP, PA 16823

TSCA 1016949568
N/A

Site 8 of 13 in cluster D

Actual:
1053 ft.

[Click this hyperlink](#) while viewing on your computer to access additional TSCA detail in the EDR Site Report.

Focus Map:
5

Map ID
Direction
Distance
Elevation

MAP FINDINGS

Site

Database(s)

EDR ID Number
EPA ID Number

D18 GRAYMONT (PA) INC PLEASANT GAP
Target 965 E. COLLEGE AVE
Property PLEASANT GAP, PA 16823

US MINES 1024920821
N/A

Site 9 of 13 in cluster D

Actual: 1053 ft.
Focus Map: 5

MINES VIOLATIONS:
Name: GRAYMONT (PA) INC PLEASANT GAP
Address: 965 E. COLLEGE AVE
City,State,Zip: PLEASANT GAP, PA 16823
Facility ID: Not reported

MINES VIOLATIONS:
Violation Number: 9417692
Mine ID: 3606468
Contractor ID: Not reported
Date Issued: 1/3/2019
Action Type: 104(a)
Type of Issue: Citation
S and S: N
Term Date: 1/3/2019
Title 30 Code of Federal Regulations: 57.14205
Proposed Penalty: 121.00
Assessment Amount: 0.00
Paid Penalty Amount: 0.00
Assessment Case Status: Closed
Assessment Status: Vacated
Year: 2019
Address Type: MineLocation
PO Box: Not reported
Address: 375 GRAYMONT RD.
City: BELLEFONTE
State: PA
Operator: Graymont (Pa) Inc
Zip: 16823
Mine Controller Name: Graymont Ltd
Name: GRAYMONT (PA) INC PLEASANT GAP
Ownership Date: 6/8/1998
Mine Status: Active
Status Date: 5/22/1997
Primary Site Description: Lime
Mine Type: Underground
State 2: PA
County: CENTRE

Violation Number: 9417693
Mine ID: 3606468
Contractor ID: Not reported
Date Issued: 1/3/2019
Action Type: 104(a)
Type of Issue: Citation
S and S: N
Term Date: 1/9/2019
Title 30 Code of Federal Regulations: 57.20003(b)
Proposed Penalty: 121.00
Assessment Amount: 121.00
Paid Penalty Amount: 121.00
Assessment Case Status: Closed
Assessment Status: Proposed
Year: 2019

Map ID
Direction
Distance
Elevation

MAP FINDINGS

Site

Database(s)

EDR ID Number
EPA ID Number

GRAYMONT (PA) INC PLEASANT GAP (Continued)

1024920821

Address Type: MineLocation
PO Box: Not reported
Address: 375 GRAYMONT RD.
City: BELLEFONTE
State: PA
Operator: Graymont (Pa) Inc
Zip: 16823
Mine Controller Name: Graymont Ltd
Name: GRAYMONT (PA) INC PLEASANT GAP
Ownership Date: 6/8/1998
Mine Status: Active
Status Date: 5/22/1997
Primary Site Description: Lime
Mine Type: Underground
State 2: PA
County: CENTRE

Violation Number: 9417694
Mine ID: 3606468
Contractor ID: Not reported
Date Issued: 1/3/2019
Action Type: 104(a)
Type of Issue: Citation
S and S: N
Term Date: 1/3/2019
Title 30 Code of Federal Regulations: 57.15031(a)
Proposed Penalty: 121.00
Assessment Amount: 121.00
Paid Penalty Amount: 121.00
Assessment Case Status: Closed
Assessment Status: Proposed
Year: 2019

Address Type: MineLocation
PO Box: Not reported
Address: 375 GRAYMONT RD.
City: BELLEFONTE
State: PA
Operator: Graymont (Pa) Inc
Zip: 16823
Mine Controller Name: Graymont Ltd
Name: GRAYMONT (PA) INC PLEASANT GAP
Ownership Date: 6/8/1998
Mine Status: Active
Status Date: 5/22/1997
Primary Site Description: Lime
Mine Type: Underground
State 2: PA
County: CENTRE

Violation Number: 9417695
Mine ID: 3606468
Contractor ID: Not reported
Date Issued: 1/3/2019
Action Type: 104(a)
Type of Issue: Citation
S and S: Y
Term Date: 1/3/2019

Map ID
Direction
Distance
Elevation

MAP FINDINGS

Site

Database(s)

EDR ID Number
EPA ID Number

GRAYMONT (PA) INC PLEASANT GAP (Continued)

1024920821

Title 30 Code of Federal Regulations: 57.11001
Proposed Penalty: 168.00
Assessment Amount: 168.00
Paid Penalty Amount: 168.00
Assessment Case Status: Closed
Assessment Status: Proposed
Year: 2019
Address Type: MineLocation
PO Box: Not reported
Address: 375 GRAYMONT RD.
City: BELLEFONTE
State: PA
Operator: Graymont (Pa) Inc
Zip: 16823
Mine Controller Name: Graymont Ltd
Name: GRAYMONT (PA) INC PLEASANT GAP
Ownership Date: 6/8/1998
Mine Status: Active
Status Date: 5/22/1997
Primary Site Description: Lime
Mine Type: Underground
State 2: PA
County: CENTRE

Violation Number: 9417696
Mine ID: 3606468
Contractor ID: B157
Date Issued: 1/8/2019
Action Type: 107(a)
Type of Issue: Order
S and S: Not reported
Term Date: 1/10/2019
Title 30 Code of Federal Regulations: Not reported
Proposed Penalty: Not reported
Assessment Amount: Not reported
Paid Penalty Amount: Not reported
Assessment Case Status: Not reported
Assessment Status: Not reported
Year: 2019
Address Type: MineLocation
PO Box: Not reported
Address: 375 GRAYMONT RD.
City: BELLEFONTE
State: PA
Operator: Graymont (Pa) Inc
Zip: 16823
Mine Controller Name: Graymont Ltd
Name: GRAYMONT (PA) INC PLEASANT GAP
Ownership Date: 6/8/1998
Mine Status: Active
Status Date: 5/22/1997
Primary Site Description: Lime
Mine Type: Underground
State 2: PA
County: CENTRE

Violation Number: 9417697

Map ID
Direction
Distance
Elevation

MAP FINDINGS

Site

Database(s)

EDR ID Number
EPA ID Number

GRAYMONT (PA) INC PLEASANT GAP (Continued)

1024920821

Mine ID: 3606468
Contractor ID: B157
Date Issued: 1/8/2019
Action Type: 104(a)
Type of Issue: Citation
S and S: Y
Term Date: 1/10/2019
Title 30 Code of Federal Regulations: 57.15005
Proposed Penalty: 727.00
Assessment Amount: 727.00
Paid Penalty Amount: 727.00
Assessment Case Status: Closed
Assessment Status: Proposed
Year: 2019
Address Type: MineLocation
PO Box: Not reported
Address: 375 GRAYMONT RD.
City: BELLEFONTE
State: PA
Operator: Graymont (Pa) Inc
Zip: 16823
Mine Controller Name: Graymont Ltd
Name: GRAYMONT (PA) INC PLEASANT GAP
Ownership Date: 6/8/1998
Mine Status: Active
Status Date: 5/22/1997
Primary Site Description: Lime
Mine Type: Underground
State 2: PA
County: CENTRE

Violation Number: 9417698
Mine ID: 3606468
Contractor ID: Not reported
Date Issued: 1/8/2019
Action Type: 104(a)
Type of Issue: Citation
S and S: N
Term Date: 1/8/2019
Title 30 Code of Federal Regulations: 57.16005
Proposed Penalty: 121.00
Assessment Amount: 121.00
Paid Penalty Amount: 121.00
Assessment Case Status: Closed
Assessment Status: Proposed
Year: 2019
Address Type: MineLocation
PO Box: Not reported
Address: 375 GRAYMONT RD.
City: BELLEFONTE
State: PA
Operator: Graymont (Pa) Inc
Zip: 16823
Mine Controller Name: Graymont Ltd
Name: GRAYMONT (PA) INC PLEASANT GAP
Ownership Date: 6/8/1998
Mine Status: Active

Map ID
Direction
Distance
Elevation

MAP FINDINGS

Site

Database(s)

EDR ID Number
EPA ID Number

GRAYMONT (PA) INC PLEASANT GAP (Continued)

1024920821

Status Date: 5/22/1997
Primary Site Description: Lime
Mine Type: Underground
State 2: PA
County: CENTRE

Violation Number: 9417699
Mine ID: 3606468
Contractor ID: Not reported
Date Issued: 1/8/2019
Action Type: 104(a)
Type of Issue: Citation
S and S: N
Term Date: 1/8/2019
Title 30 Code of Federal Regulations: 57.11012
Proposed Penalty: 121.00
Assessment Amount: 121.00
Paid Penalty Amount: 121.00
Assessment Case Status: Closed
Assessment Status: Proposed
Year: 2019
Address Type: MineLocation
PO Box: Not reported
Address: 375 GRAYMONT RD.
City: BELLEFONTE
State: PA
Operator: Graymont (Pa) Inc
Zip: 16823
Mine Controller Name: Graymont Ltd
Name: GRAYMONT (PA) INC PLEASANT GAP
Ownership Date: 6/8/1998
Mine Status: Active
Status Date: 5/22/1997
Primary Site Description: Lime
Mine Type: Underground
State 2: PA
County: CENTRE

Violation Number: 9417700
Mine ID: 3606468
Contractor ID: Not reported
Date Issued: 1/8/2019
Action Type: 104(a)
Type of Issue: Citation
S and S: N
Term Date: 1/9/2019
Title 30 Code of Federal Regulations: 57.14112(a)(1)
Proposed Penalty: 121.00
Assessment Amount: 121.00
Paid Penalty Amount: 121.00
Assessment Case Status: Closed
Assessment Status: Proposed
Year: 2019
Address Type: MineLocation
PO Box: Not reported
Address: 375 GRAYMONT RD.
City: BELLEFONTE

Map ID
Direction
Distance
Elevation

MAP FINDINGS

Site

Database(s)

EDR ID Number
EPA ID Number

GRAYMONT (PA) INC PLEASANT GAP (Continued)

1024920821

State: PA
Operator: Graymont (Pa) Inc
Zip: 16823
Mine Controller Name: Graymont Ltd
Name: GRAYMONT (PA) INC PLEASANT GAP
Ownership Date: 6/8/1998
Mine Status: Active
Status Date: 5/22/1997
Primary Site Description: Lime
Mine Type: Underground
State 2: PA
County: CENTRE

Violation Number: 9419756
Mine ID: 3606468
Contractor ID: X5B
Date Issued: 7/10/2019
Action Type: 104(a)
Type of Issue: Citation
S and S: N
Term Date: 7/10/2019
Title 30 Code of Federal Regulations: 57.11002
Proposed Penalty: 121.00
Assessment Amount: 121.00
Paid Penalty Amount: 121.00
Assessment Case Status: Closed
Assessment Status: Proposed
Year: 2019
Address Type: MineLocation
PO Box: Not reported
Address: 375 GRAYMONT RD.
City: BELLEFONTE
State: PA
Operator: Graymont (Pa) Inc
Zip: 16823
Mine Controller Name: Graymont Ltd
Name: GRAYMONT (PA) INC PLEASANT GAP
Ownership Date: 6/8/1998
Mine Status: Active
Status Date: 5/22/1997
Primary Site Description: Lime
Mine Type: Underground
State 2: PA
County: CENTRE

Violation Number: 9419757
Mine ID: 3606468
Contractor ID: Not reported
Date Issued: 7/15/2019
Action Type: 104(a)
Type of Issue: Citation
S and S: N
Term Date: 7/15/2019
Title 30 Code of Federal Regulations: 57.11008
Proposed Penalty: 121.00
Assessment Amount: 121.00
Paid Penalty Amount: 121.00

Map ID
Direction
Distance
Elevation

MAP FINDINGS

Site

Database(s)

EDR ID Number
EPA ID Number

GRAYMONT (PA) INC PLEASANT GAP (Continued)

1024920821

Assessment Case Status: Closed
Assessment Status: Proposed
Year: 2019
Address Type: MineLocation
PO Box: Not reported
Address: 375 GRAYMONT RD.
City: BELLEFONTE
State: PA
Operator: Graymont (Pa) Inc
Zip: 16823
Mine Controller Name: Graymont Ltd
Name: GRAYMONT (PA) INC PLEASANT GAP
Ownership Date: 6/8/1998
Mine Status: Active
Status Date: 5/22/1997
Primary Site Description: Lime
Mine Type: Underground
State 2: PA
County: CENTRE

[Click this hyperlink](#) while viewing on your computer to access
1153 additional US_MINES_VIOLATIONS: record(s) in the EDR Site Report.

D19 PLEASANT GAP PLT
Target 965 E COLLEGE AVE
Property PLEASANT GAP, PA 16823

PA UST U003219010
PA AST N/A
PA ARCHIVE UST
PA ARCHIVE AST

Site 10 of 13 in cluster D

Actual: UST:
1053 ft.
Focus Map: Name: PLEASANT GAP PLT
5 Address: 965 E COLLEGE AVE
City,State,Zip: PLEASANT GAP, PA 16823-6823
Site ID: 496764
Other Id: 14-20721
Client Id Number: 145157
Municipality Name: Spring
Region: EP NC Rgnl Off Williamsport
Mailing Name: GRAYBEC LIME INC
Mailing Address: 965 E COLLEGE AVE
Mailing Address 2: Not reported
Mailing City,St,Zip: PLEASANT GAP, PA 16823-6823
Registration Expiration Date: 08/04/2020

Tank Seq No: 3
Tank Status: Currently In Use
Capacity: 2000
Substance: Gasoline
Date Installed: Not reported
Tank Code: UST
Inspection Code: Facility Operation Inspection
Tank Last Dt Inspected: 01/09/2019
Decode for Tstatus: Currently In Use
Decode for Substance: Gasoline

AST:

Map ID
Direction
Distance
Elevation

MAP FINDINGS

Site

Database(s)

EDR ID Number
EPA ID Number

PLEASANT GAP PLT (Continued)

U003219010

Name: PLEASANT GAP PLT
Address: 965 E COLLEGE AVE
City,State,Zip: PLEASANT GAP, PA 16823-6823
Site ID: 496764
Client Id: 145157
Other Id: 14-20721
Mailing Name: GRAYBEC LIME INC
Mailing Address: 965 E COLLEGE AVE
Mailing Address: Not reported
Mailing City,St,Zip: PLEASANT GAP, PA 16823-6823
Municipality: Spring
Region Name: EP NC Rgnl Off Williamsport

Tank Seq Num: 015A
Tank Status: Currently In Use
Tank Capacity: 540
Substance: Hazardous Substance
Date Installed: 05/12/2008
Tank Code: AST
Inspection Code: Not reported
Tank Last Inspected: Not reported
Registration Expiration Date: 08/04/2020
Decode for Tstatus: Currently In Use
Decode for Substance: Hazardous Substance

Tank Seq Num: 016A
Tank Status: Currently In Use
Tank Capacity: 500
Substance: Hazardous Substance
Date Installed: 04/11/2018
Tank Code: AST
Inspection Code: Not reported
Tank Last Inspected: Not reported
Registration Expiration Date: 08/04/2020
Decode for Tstatus: Currently In Use
Decode for Substance: Hazardous Substance

Tank Seq Num: 017A
Tank Status: Currently In Use
Tank Capacity: 500
Substance: Hazardous Substance
Date Installed: 04/11/2018
Tank Code: AST
Inspection Code: Not reported
Tank Last Inspected: Not reported
Registration Expiration Date: 08/04/2020
Decode for Tstatus: Currently In Use
Decode for Substance: Hazardous Substance

ARCHIVE UST:

Name: PLEASANT GAP PLT
Address: 965 E COLLEGE AVE
City,State,Zip: PLEASANT GAP 16823-6823
Facility Id: 14-20721
Site ID: 496764

Map ID
Direction
Distance
Elevation

MAP FINDINGS

Site

Database(s)

EDR ID Number
EPA ID Number

PLEASANT GAP PLT (Continued)

U003219010

Municipality: Spring Twp
Client Date: 145157
Owner Id: Not reported
Owner Name: GRAYBEC LIME INC
Owner Address: PO BOX 448
Owner Address 2: Not reported
Owner City,St,Zip: BELLEFONTE, PA 16823
Owner Phone: Not reported
Owner County Code: Not reported
Resp Party Name: GRAYBEC LIME INC
RP Address: PO BOX 448
RP Address 2: Not reported
RP City,St,Zip: BELLEFONTE, PA 16823-0448
Region Code Name: Not reported
Regulated Expire Date: Not reported

Tank Sequence #: 001
Tank Id: 618931
Status: Closed Without a Permit
Status Code End Date: Not reported
Capacity: 2000
Substance: GAS
Tank Substance End Date: Not reported
Install Date: Not reported
Tank Code: UST
Inspection Code: Not reported
Last Inspection: Not reported
Substance Type: Not reported
CASRN for Hazardous Substances: 145157
Chemical Name: GRAYBEC LIME INC
Other Information Regarding The Tank Substance: Not reported
Undeliverable Address Ind.: N
Contact Name: UNKNOWN
Company: Not reported

Tank Sequence #: 002
Tank Id: 618933
Status: Closed Without a Permit
Status Code End Date: Not reported
Capacity: 99999
Substance: GAS
Tank Substance End Date: Not reported
Install Date: Not reported
Tank Code: UST
Inspection Code: Not reported
Last Inspection: Not reported
Substance Type: Not reported
CASRN for Hazardous Substances: 145157
Chemical Name: GRAYBEC LIME INC
Other Information Regarding The Tank Substance: Not reported
Undeliverable Address Ind.: N
Contact Name: UNKNOWN
Company: Not reported

ARCHIVE AST:

Name: PLEASANT GAP PLT

Map ID
Direction
Distance
Elevation

MAP FINDINGS

Site

Database(s)

EDR ID Number
EPA ID Number

PLEASANT GAP PLT (Continued)

U003219010

Address: 965 E COLLEGE AVE
City,State,Zip: PLEASANT GAP 16823-6823
Facility ID: 14-20721
Site ID: 496764
Client ID: 145157
Municipality: Spring Twp
Region Name: Not reported
Owner ID: Not reported
Owner Name: GRAYBEC LIME INC
Owner Phone: Not reported
Owner Address: PO BOX 448
Owner Address 2: Not reported
Owner City,St,Zip: BELLEFONTE, PA 16823
Owner County Code: Not reported
Resp Party Name: GRAYBEC LIME INC
RP Address: PO BOX 448
RP Address 2: Not reported
RP City,St,Zip: BELLEFONTE, PA 16823-0448
Regulated Exp Date: Not reported

Tank ID: 618932
Tank Sequence #: 001A
Install Date: 1/1/1968
Status: Exempt From State Law
Status Code End Date: Not reported
Capacity: 15000
Substance: DIESEL
Tank Substance End Date: Not reported
Tank Code: AST
Inspection Code: Not reported
Last Inspection: Not reported
Substance Type: Not reported
CASRN for Hazardous Substances: 145157
Chemical Name: GRAYBEC LIME INC
Other Information Regarding The Tank Substance: Not reported
Undeliverable Address Ind.: N
Contact Name: UNKNOWN
Company: Not reported

Tank ID: 618934
Tank Sequence #: 002A
Install Date: 4/1/1952
Status: Exempt From State Law
Status Code End Date: Not reported
Capacity: 20000
Substance: HO
Tank Substance End Date: Not reported
Tank Code: AST
Inspection Code: Not reported
Last Inspection: Not reported
Substance Type: Not reported
CASRN for Hazardous Substances: 145157
Chemical Name: GRAYBEC LIME INC
Other Information Regarding The Tank Substance: Not reported
Undeliverable Address Ind.: N
Contact Name: UNKNOWN

Map ID
Direction
Distance
Elevation

MAP FINDINGS

Site

Database(s)

EDR ID Number
EPA ID Number

PLEASANT GAP PLT (Continued)

U003219010

| | |
|---|------------------|
| Company: | Not reported |
| Tank ID: | 618936 |
| Tank Sequence #: | 003A |
| Install Date: | Not reported |
| Status: | Closed |
| Status Code End Date: | Not reported |
| Capacity: | 2000 |
| Substance: | USDOL |
| Tank Substance End Date: | Not reported |
| Tank Code: | AST |
| Inspection Code: | Not reported |
| Last Inspection: | Not reported |
| Substance Type: | Not reported |
| CASRN for Hazardous Substances: | 145157 |
| Chemical Name: | GRAYBEC LIME INC |
| Other Information Regarding The Tank Substance: | Not reported |
| Undeliverable Address Ind.: | N |
| Contact Name: | UNKNOWN |
| Company: | Not reported |
| Tank ID: | 618937 |
| Tank Sequence #: | 004A |
| Install Date: | 9/1/1984 |
| Status: | Removed |
| Status Code End Date: | Not reported |
| Capacity: | 550 |
| Substance: | HZSUB |
| Tank Substance End Date: | Not reported |
| Tank Code: | AST |
| Inspection Code: | Not reported |
| Last Inspection: | Not reported |
| Substance Type: | Not reported |
| CASRN for Hazardous Substances: | 145157 |
| Chemical Name: | GRAYBEC LIME INC |
| Other Information Regarding The Tank Substance: | Not reported |
| Undeliverable Address Ind.: | N |
| Contact Name: | UNKNOWN |
| Company: | Not reported |
| Tank ID: | 618938 |
| Tank Sequence #: | 005A |
| Install Date: | 9/1/1984 |
| Status: | Removed |
| Status Code End Date: | Not reported |
| Capacity: | 550 |
| Substance: | HZSUB |
| Tank Substance End Date: | Not reported |
| Tank Code: | AST |
| Inspection Code: | Not reported |
| Last Inspection: | Not reported |
| Substance Type: | Not reported |
| CASRN for Hazardous Substances: | 145157 |
| Chemical Name: | GRAYBEC LIME INC |

Map ID
Direction
Distance
Elevation

MAP FINDINGS

Site

Database(s)

EDR ID Number
EPA ID Number

PLEASANT GAP PLT (Continued)

U003219010

Other Information Regarding The Tank Substance: Not reported
Undeliverable Address Ind.: N
Contact Name: UNKNOWN
Company: Not reported

Tank ID: 618939
Tank Sequence #: 007A
Install Date: 7/1/1988
Status: Closed
Status Code End Date: Not reported
Capacity: 275
Substance: OTHER
Tank Substance End Date: Not reported
Tank Code: AST
Inspection Code: Not reported
Last Inspection: Not reported
Substance Type: Not reported
CASRN for Hazardous Substances: 145157
Chemical Name: GRAYBEC LIME INC
Other Information Regarding The Tank Substance: Not reported
Undeliverable Address Ind.: N
Contact Name: UNKNOWN
Company: Not reported

Tank ID: 618940
Tank Sequence #: 010A
Install Date: 9/1/1989
Status: Exempt From State Law
Status Code End Date: Not reported
Capacity: 300
Substance: USDOL
Tank Substance End Date: Not reported
Tank Code: AST
Inspection Code: Not reported
Last Inspection: Not reported
Substance Type: Not reported
CASRN for Hazardous Substances: 145157
Chemical Name: GRAYBEC LIME INC
Other Information Regarding The Tank Substance: Not reported
Undeliverable Address Ind.: N
Contact Name: UNKNOWN
Company: Not reported

Tank ID: 618941
Tank Sequence #: 011A
Install Date: 6/1/1991
Status: Exempt From State Law
Status Code End Date: Not reported
Capacity: 1000
Substance: USDOL
Tank Substance End Date: Not reported
Tank Code: AST
Inspection Code: Not reported
Last Inspection: Not reported

Map ID
Direction
Distance
Elevation

MAP FINDINGS

Site

Database(s)

EDR ID Number
EPA ID Number

PLEASANT GAP PLT (Continued)

U003219010

Substance Type: Not reported
CASRN for Hazardous Substances: 145157
Chemical Name: GRAYBEC LIME INC
Other Information Regarding The Tank Substance: Not reported
Undeliverable Address Ind.: N
Contact Name: UNKNOWN
Company: Not reported

Tank ID: 618942
Tank Sequence #: 012A
Install Date: 4/1/1990
Status: Exempt From State Law
Status Code End Date: Not reported
Capacity: 275
Substance: DIESEL
Tank Substance End Date: Not reported
Tank Code: AST
Inspection Code: Not reported
Last Inspection: Not reported
Substance Type: Not reported
CASRN for Hazardous Substances: 145157
Chemical Name: GRAYBEC LIME INC
Other Information Regarding The Tank Substance: Not reported
Undeliverable Address Ind.: N
Contact Name: UNKNOWN
Company: Not reported

Tank ID: 969608
Tank Sequence #: 013A
Install Date: 5/12/2008
Status: Removed
Status Code End Date: Not reported
Capacity: 1450
Substance: HZSUB
Tank Substance End Date: Not reported
Tank Code: AST
Inspection Code: Not reported
Last Inspection: Not reported
Substance Type: Not reported
CASRN for Hazardous Substances: 145157
Chemical Name: GRAYBEC LIME INC
Other Information Regarding The Tank Substance: Not reported
Undeliverable Address Ind.: N
Contact Name: UNKNOWN
Company: Not reported

Tank ID: 969609
Tank Sequence #: 014A
Install Date: 5/12/2008
Status: Removed
Status Code End Date: Not reported
Capacity: 540
Substance: HZSUB
Tank Substance End Date: Not reported

Map ID
Direction
Distance
Elevation

MAP FINDINGS

Site

Database(s)

EDR ID Number
EPA ID Number

PLEASANT GAP PLT (Continued)

U003219010

Tank Code: AST
Inspection Code: Not reported
Last Inspection: Not reported
Substance Type: Not reported
CASRN for Hazardous Substances: 145157
Chemical Name: GRAYBEC LIME INC
Other Information Regarding The Tank Substance: Not reported
Undeliverable Address Ind.: N
Contact Name: UNKNOWN
Company: Not reported

D20 **PROPOSED BAGGING & PALLETIZING PLANT**
Target **965 EAST COLLEGE AVENUE**
Property **SPRING, TOWNSHIP OF, PA 16823**

FINDS **1023626536**
ECHO **N/A**

Site 11 of 13 in cluster D

Actual: FINDS:
1053 ft. Registry ID: 110070033569

Focus Map:
5 Click Here:

Environmental Interest/Information System:

US National Pollutant Discharge Elimination System (NPDES) module of the Compliance Information System (ICIS) tracks surface water permits issued under the Clean Water Act. Under NPDES, all facilities that discharge pollutants from any point source into waters of the United States are required to obtain a permit. The permit will likely contain limits on what can be discharged, impose monitoring and reporting requirements, and include other provisions to ensure that the discharge does not adversely affect water quality.

[Click this hyperlink](#) while viewing on your computer to access additional FINDS: detail in the EDR Site Report.

ECHO:
Envid: 1023626536
Registry ID: 110070033569
DFR URL: <http://echo.epa.gov/detailed-facility-report?fid=110070033569>
Name: PROPOSED BAGGING & PALLETIZING PLANT
Address: 965 EAST COLLEGE AVENUE
City,State,Zip: SPRING, TOWNSHIP OF, PA 16823

D21 **MINES 5 & 6 QUARRY**
Target **965 E COLLEGE AVE**
Property **BELLEFONTE, PA 16823**

FINDS **1023645573**
ECHO **N/A**

Site 12 of 13 in cluster D

Actual: FINDS:
1053 ft. Registry ID: 110070054732

Focus Map:
5 Click Here:

Environmental Interest/Information System:

US National Pollutant Discharge Elimination System (NPDES) module of the Compliance Information System (ICIS) tracks surface water permits issued under the Clean Water Act. Under NPDES, all facilities that

Map ID
Direction
Distance
Elevation

MAP FINDINGS

Site

Database(s)

EDR ID Number
EPA ID Number

MINES 5 & 6 QUARRY (Continued)

1023645573

discharge pollutants from any point source into waters of the United States are required to obtain a permit. The permit will likely contain limits on what can be discharged, impose monitoring and reporting requirements, and include other provisions to ensure that the discharge does not adversely affect water quality.

[Click this hyperlink](#) while viewing on your computer to access additional FINDS: detail in the EDR Site Report.

ECHO:

Envid: 1023645573
Registry ID: 110070054732
DFR URL: <http://echo.epa.gov/detailed-facility-report?fid=110070054732>
Name: MINES 5 & 6 QUARRY
Address: 965 E COLLEGE AVE
City,State,Zip: BELLEFONTE, PA 16823

D22 GRAYMONT PA INC/PLEASANT GAP PLT
Target 965 E COLLEGE AVE
Property PLEASANT GAP, PA 16823

ICIS 1012117689
FINDS N/A
ECHO

Site 13 of 13 in cluster D

Actual:
1053 ft.

Focus Map:
5

ICIS:
Enforcement Action ID: PA000A0000420270004300543
FRS ID: 110039000096
Action Name: GRAYMONT PA INC/PLEASANT GAP PLT 420270004300543
Facility Name: GRAYMONT PA INC/PLEASANT GAP PLT
Facility Address: 965 E COLLEGE AVE
PLEASANT GAP, PA 168236823
Enforcement Action Type: Administrative Order
Facility County: CENTRE
Program System Acronym: AIR
Enforcement Action Forum Desc: Administrative - Formal
EA Type Code: SCAAAO
Facility SIC Code: 3274
Federal Facility ID: Not reported
Latitude in Decimal Degrees: 40.924063
Longitude in Decimal Degrees: -77.722316
Permit Type Desc: Not reported
Program System Acronym: PA000492282
Facility NAICS Code: 327410
Tribal Land Code: Not reported

Enforcement Action ID: PA000A0000420270004300541
FRS ID: 110039000096
Action Name: GRAYMONT PA INC/PLEASANT GAP PLT 420270004300541
Facility Name: GRAYMONT PA INC/PLEASANT GAP PLT
Facility Address: 965 E COLLEGE AVE
PLEASANT GAP, PA 168236823
Enforcement Action Type: Notice of Violation
Facility County: CENTRE
Program System Acronym: AIR
Enforcement Action Forum Desc: Administrative - Informal
EA Type Code: NOV
Facility SIC Code: 3274
Federal Facility ID: Not reported
Latitude in Decimal Degrees: 40.924063

Map ID
Direction
Distance
Elevation

MAP FINDINGS

Site

Database(s)

EDR ID Number
EPA ID Number

GRAYMONT PA INC/PLEASANT GAP PLT (Continued)

1012117689

Longitude in Decimal Degrees: -77.722316
Permit Type Desc: Not reported
Program System Acronym: PA000492282
Facility NAICS Code: 327410
Tribal Land Code: Not reported

Enforcement Action ID: PA000A0000420270004300538
FRS ID: 110039000096
Action Name: GRAYMONT PA INC/PLEASANT GAP PLT 420270004300538
Facility Name: GRAYMONT PA INC/PLEASANT GAP PLT
Facility Address: 965 E COLLEGE AVE
PLEASANT GAP, PA 168236823

Enforcement Action Type: Notice of Violation
Facility County: CENTRE
Program System Acronym: AIR
Enforcement Action Forum Desc: Administrative - Informal
EA Type Code: NOV
Facility SIC Code: 3274
Federal Facility ID: Not reported
Latitude in Decimal Degrees: 40.924063
Longitude in Decimal Degrees: -77.722316
Permit Type Desc: Not reported
Program System Acronym: PA000492282
Facility NAICS Code: 327410
Tribal Land Code: Not reported

Enforcement Action ID: PA000A0000420270004300528
FRS ID: 110039000096
Action Name: GRAYMONT PA INC/PLEASANT GAP PLT 420270004300528
Facility Name: GRAYMONT PA INC/PLEASANT GAP PLT
Facility Address: 965 E COLLEGE AVE
PLEASANT GAP, PA 168236823

Enforcement Action Type: Notice of Violation
Facility County: CENTRE
Program System Acronym: AIR
Enforcement Action Forum Desc: Administrative - Informal
EA Type Code: NOV
Facility SIC Code: 3274
Federal Facility ID: Not reported
Latitude in Decimal Degrees: 40.924063
Longitude in Decimal Degrees: -77.722316
Permit Type Desc: Not reported
Program System Acronym: PA000492282
Facility NAICS Code: 327410
Tribal Land Code: Not reported

Enforcement Action ID: PA000A0000420270004300516
FRS ID: 110039000096
Action Name: GRAYMONT PA INC/PLEASANT GAP PLT 420270004300516
Facility Name: GRAYMONT PA INC/PLEASANT GAP PLT
Facility Address: 965 E COLLEGE AVE
PLEASANT GAP, PA 168236823

Enforcement Action Type: Administrative Order
Facility County: CENTRE
Program System Acronym: AIR
Enforcement Action Forum Desc: Administrative - Formal
EA Type Code: SCAAAO

Map ID
Direction
Distance
Elevation

MAP FINDINGS

Site

Database(s)

EDR ID Number
EPA ID Number

GRAYMONT PA INC/PLEASANT GAP PLT (Continued)

1012117689

Facility SIC Code: 3274
Federal Facility ID: Not reported
Latitude in Decimal Degrees: 40.924063
Longitude in Decimal Degrees: -77.722316
Permit Type Desc: Not reported
Program System Acronym: PA000492282
Facility NAICS Code: 327410
Tribal Land Code: Not reported

Enforcement Action ID: PA000A0000420270004300514
FRS ID: 110039000096
Action Name: GRAYMONT PA INC/PLEASANT GAP PLT 420270004300514
Facility Name: GRAYMONT PA INC/PLEASANT GAP PLT
Facility Address: 965 E COLLEGE AVE
PLEASANT GAP, PA 168236823

Enforcement Action Type: Notice of Violation
Facility County: CENTRE
Program System Acronym: AIR
Enforcement Action Forum Desc: Administrative - Informal
EA Type Code: NOV
Facility SIC Code: 3274
Federal Facility ID: Not reported
Latitude in Decimal Degrees: 40.924063
Longitude in Decimal Degrees: -77.722316
Permit Type Desc: Not reported
Program System Acronym: PA000492282
Facility NAICS Code: 327410
Tribal Land Code: Not reported

Enforcement Action ID: PA000A0000420270004300510
FRS ID: 110039000096
Action Name: GRAYMONT PA INC/PLEASANT GAP PLT 420270004300510
Facility Name: GRAYMONT PA INC/PLEASANT GAP PLT
Facility Address: 965 E COLLEGE AVE
PLEASANT GAP, PA 168236823

Enforcement Action Type: Notice of Violation
Facility County: CENTRE
Program System Acronym: AIR
Enforcement Action Forum Desc: Administrative - Informal
EA Type Code: NOV
Facility SIC Code: 3274
Federal Facility ID: Not reported
Latitude in Decimal Degrees: 40.924063
Longitude in Decimal Degrees: -77.722316
Permit Type Desc: Not reported
Program System Acronym: PA000492282
Facility NAICS Code: 327410
Tribal Land Code: Not reported

Enforcement Action ID: PA000A0000420270004300494
FRS ID: 110039000096
Action Name: GRAYMONT PA INC/PLEASANT GAP PLT 420270004300494
Facility Name: GRAYMONT PA INC/PLEASANT GAP PLT
Facility Address: 965 E COLLEGE AVE
PLEASANT GAP, PA 168236823

Enforcement Action Type: Notice of Violation
Facility County: CENTRE

Map ID
Direction
Distance
Elevation

MAP FINDINGS

Site

Database(s)

EDR ID Number
EPA ID Number

GRAYMONT PA INC/PLEASANT GAP PLT (Continued)

1012117689

Program System Acronym: AIR
Enforcement Action Forum Desc: Administrative - Informal
EA Type Code: NOV
Facility SIC Code: 3274
Federal Facility ID: Not reported
Latitude in Decimal Degrees: 40.924063
Longitude in Decimal Degrees: -77.722316
Permit Type Desc: Not reported
Program System Acronym: PA000492282
Facility NAICS Code: 327410
Tribal Land Code: Not reported

Enforcement Action ID: PA000A0000420270004300485
FRS ID: 110039000096
Action Name: GRAYMONT PA INC/PLEASANT GAP PLT 420270004300485
Facility Name: GRAYMONT PA INC/PLEASANT GAP PLT
Facility Address: 965 E COLLEGE AVE
PLEASANT GAP, PA 168236823

Enforcement Action Type: Notice of Violation
Facility County: CENTRE
Program System Acronym: AIR
Enforcement Action Forum Desc: Administrative - Informal
EA Type Code: NOV
Facility SIC Code: 3274
Federal Facility ID: Not reported
Latitude in Decimal Degrees: 40.924063
Longitude in Decimal Degrees: -77.722316
Permit Type Desc: Not reported
Program System Acronym: PA000492282
Facility NAICS Code: 327410
Tribal Land Code: Not reported

Enforcement Action ID: PA000A0000420270004300480
FRS ID: 110039000096
Action Name: GRAYMONT PA INC/PLEASANT GAP PLT 420270004300480
Facility Name: GRAYMONT PA INC/PLEASANT GAP PLT
Facility Address: 965 E COLLEGE AVE
PLEASANT GAP, PA 168236823

Enforcement Action Type: Notice of Violation
Facility County: CENTRE
Program System Acronym: AIR
Enforcement Action Forum Desc: Administrative - Informal
EA Type Code: NOV
Facility SIC Code: 3274
Federal Facility ID: Not reported
Latitude in Decimal Degrees: 40.924063
Longitude in Decimal Degrees: -77.722316
Permit Type Desc: Not reported
Program System Acronym: PA000492282
Facility NAICS Code: 327410
Tribal Land Code: Not reported

Enforcement Action ID: PA000A0000420270004300447
FRS ID: 110039000096
Action Name: GRAYMONT PA INC/PLEASANT GAP PLT 420270004300447
Facility Name: GRAYMONT PA INC/PLEASANT GAP PLT
Facility Address: 965 E COLLEGE AVE

Map ID
Direction
Distance
Elevation

MAP FINDINGS

Site

Database(s)

EDR ID Number
EPA ID Number

GRAYMONT PA INC/PLEASANT GAP PLT (Continued)

1012117689

PLEASANT GAP, PA 168236823
Enforcement Action Type: Notice of Violation
Facility County: CENTRE
Program System Acronym: AIR
Enforcement Action Forum Desc: Administrative - Informal
EA Type Code: NOV
Facility SIC Code: 3274
Federal Facility ID: Not reported
Latitude in Decimal Degrees: 40.924063
Longitude in Decimal Degrees: -77.722316
Permit Type Desc: Not reported
Program System Acronym: PA000492282
Facility NAICS Code: 327410
Tribal Land Code: Not reported

Enforcement Action ID: PA000A0000420270004300414
FRS ID: 110039000096
Action Name: GRAYMONT PA INC/PLEASANT GAP PLT 420270004300414
Facility Name: GRAYMONT PA INC/PLEASANT GAP PLT
Facility Address: 965 E COLLEGE AVE
PLEASANT GAP, PA 168236823

Enforcement Action Type: Administrative Order
Facility County: CENTRE
Program System Acronym: AIR
Enforcement Action Forum Desc: Administrative - Formal
EA Type Code: SCAAO
Facility SIC Code: 3274
Federal Facility ID: Not reported
Latitude in Decimal Degrees: 40.924063
Longitude in Decimal Degrees: -77.722316
Permit Type Desc: Not reported
Program System Acronym: PA000492282
Facility NAICS Code: 327410
Tribal Land Code: Not reported

Enforcement Action ID: PA000A0000420270004300406
FRS ID: 110039000096
Action Name: GRAYMONT PA INC/PLEASANT GAP PLT 420270004300406
Facility Name: GRAYMONT PA INC/PLEASANT GAP PLT
Facility Address: 965 E COLLEGE AVE
PLEASANT GAP, PA 168236823

Enforcement Action Type: Notice of Violation
Facility County: CENTRE
Program System Acronym: AIR
Enforcement Action Forum Desc: Administrative - Informal
EA Type Code: NOV
Facility SIC Code: 3274
Federal Facility ID: Not reported
Latitude in Decimal Degrees: 40.924063
Longitude in Decimal Degrees: -77.722316
Permit Type Desc: Not reported
Program System Acronym: PA000492282
Facility NAICS Code: 327410
Tribal Land Code: Not reported

Enforcement Action ID: PA000A0000420270004300062
FRS ID: 110039000096

Map ID
Direction
Distance
Elevation

MAP FINDINGS

Site

Database(s)

EDR ID Number
EPA ID Number

GRAYMONT PA INC/PLEASANT GAP PLT (Continued)

1012117689

Action Name: GRAYMONT PA INC/PLEASANT GAP PLT 420270004300062
Facility Name: GRAYMONT PA INC/PLEASANT GAP PLT
Facility Address: 965 E COLLEGE AVE
PLEASANT GAP, PA 168236823
Enforcement Action Type: Administrative Order
Facility County: CENTRE
Program System Acronym: AIR
Enforcement Action Forum Desc: Administrative - Formal
EA Type Code: SCAAAO
Facility SIC Code: 3274
Federal Facility ID: Not reported
Latitude in Decimal Degrees: 40.924063
Longitude in Decimal Degrees: -77.722316
Permit Type Desc: Not reported
Program System Acronym: PA000492282
Facility NAICS Code: 327410
Tribal Land Code: Not reported

Enforcement Action ID: PA000A0000420270004300054
FRS ID: 110039000096
Action Name: GRAYMONT PA INC/PLEASANT GAP PLT 420270004300054
Facility Name: GRAYMONT PA INC/PLEASANT GAP PLT
Facility Address: 965 E COLLEGE AVE
PLEASANT GAP, PA 168236823
Enforcement Action Type: Notice of Violation
Facility County: CENTRE
Program System Acronym: AIR
Enforcement Action Forum Desc: Administrative - Informal
EA Type Code: NOV
Facility SIC Code: 3274
Federal Facility ID: Not reported
Latitude in Decimal Degrees: 40.924063
Longitude in Decimal Degrees: -77.722316
Permit Type Desc: Not reported
Program System Acronym: PA000492282
Facility NAICS Code: 327410
Tribal Land Code: Not reported

Enforcement Action ID: PA000A0000420270004300039
FRS ID: 110039000096
Action Name: GRAYMONT PA INC/PLEASANT GAP PLT 420270004300039
Facility Name: GRAYMONT PA INC/PLEASANT GAP PLT
Facility Address: 965 E COLLEGE AVE
PLEASANT GAP, PA 168236823
Enforcement Action Type: Administrative Order
Facility County: CENTRE
Program System Acronym: AIR
Enforcement Action Forum Desc: Administrative - Formal
EA Type Code: SCAAAO
Facility SIC Code: 3274
Federal Facility ID: Not reported
Latitude in Decimal Degrees: 40.924063
Longitude in Decimal Degrees: -77.722316
Permit Type Desc: Not reported
Program System Acronym: PA000492282
Facility NAICS Code: 327410
Tribal Land Code: Not reported

Map ID
Direction
Distance
Elevation

MAP FINDINGS

Site

Database(s)

EDR ID Number
EPA ID Number

GRAYMONT PA INC/PLEASANT GAP PLT (Continued)

1012117689

Enforcement Action ID: PA000A0000420270004300037
FRS ID: 110039000096
Action Name: GRAYMONT PA INC/PLEASANT GAP PLT 420270004300037
Facility Name: GRAYMONT PA INC/PLEASANT GAP PLT
Facility Address: 965 E COLLEGE AVE
PLEASANT GAP, PA 168236823

Enforcement Action Type: Civil Judicial Action
Facility County: CENTRE
Program System Acronym: AIR
Enforcement Action Forum Desc: Judicial
EA Type Code: CIV
Facility SIC Code: 3274
Federal Facility ID: Not reported
Latitude in Decimal Degrees: 40.924063
Longitude in Decimal Degrees: -77.722316
Permit Type Desc: Not reported
Program System Acronym: PA000492282
Facility NAICS Code: 327410
Tribal Land Code: Not reported

Enforcement Action ID: PA000A0000420270004300028
FRS ID: 110039000096
Action Name: GRAYMONT PA INC/PLEASANT GAP PLT 420270004300028
Facility Name: GRAYMONT PA INC/PLEASANT GAP PLT
Facility Address: 965 E COLLEGE AVE
PLEASANT GAP, PA 168236823

Enforcement Action Type: Notice of Violation
Facility County: CENTRE
Program System Acronym: AIR
Enforcement Action Forum Desc: Administrative - Informal
EA Type Code: NOV
Facility SIC Code: 3274
Federal Facility ID: Not reported
Latitude in Decimal Degrees: 40.924063
Longitude in Decimal Degrees: -77.722316
Permit Type Desc: Not reported
Program System Acronym: PA000492282
Facility NAICS Code: 327410
Tribal Land Code: Not reported

Enforcement Action ID: PA000A0000420270004300016
FRS ID: 110039000096
Action Name: GRAYMONT PA INC/PLEASANT GAP PLT 420270004300016
Facility Name: GRAYMONT PA INC/PLEASANT GAP PLT
Facility Address: 965 E COLLEGE AVE
PLEASANT GAP, PA 168236823

Enforcement Action Type: Notice of Violation
Facility County: CENTRE
Program System Acronym: AIR
Enforcement Action Forum Desc: Administrative - Informal
EA Type Code: NOV
Facility SIC Code: 3274
Federal Facility ID: Not reported
Latitude in Decimal Degrees: 40.924063
Longitude in Decimal Degrees: -77.722316
Permit Type Desc: Not reported
Program System Acronym: PA000492282

Map ID
Direction
Distance
Elevation

MAP FINDINGS

Site

Database(s)

EDR ID Number
EPA ID Number

GRAYMONT PA INC/PLEASANT GAP PLT (Continued)

1012117689

Facility NAICS Code: 327410
Tribal Land Code: Not reported

Enforcement Action ID: PA000A0000420270004300013
FRS ID: 110039000096
Action Name: GRAYMONT PA INC/PLEASANT GAP PLT 420270004300013
Facility Name: GRAYMONT PA INC/PLEASANT GAP PLT
Facility Address: 965 E COLLEGE AVE
PLEASANT GAP, PA 168236823

Enforcement Action Type: Administrative Order
Facility County: CENTRE
Program System Acronym: AIR
Enforcement Action Forum Desc: Administrative - Formal
EA Type Code: SCAAO
Facility SIC Code: 3274
Federal Facility ID: Not reported
Latitude in Decimal Degrees: 40.924063
Longitude in Decimal Degrees: -77.722316
Permit Type Desc: Not reported
Program System Acronym: PA000492282
Facility NAICS Code: 327410
Tribal Land Code: Not reported

Enforcement Action ID: PA000A0000420270004300009
FRS ID: 110039000096
Action Name: GRAYMONT PA INC/PLEASANT GAP PLT 420270004300009
Facility Name: GRAYMONT PA INC/PLEASANT GAP PLT
Facility Address: 965 E COLLEGE AVE
PLEASANT GAP, PA 168236823

Enforcement Action Type: Administrative Order
Facility County: CENTRE
Program System Acronym: AIR
Enforcement Action Forum Desc: Administrative - Formal
EA Type Code: SCAAO
Facility SIC Code: 3274
Federal Facility ID: Not reported
Latitude in Decimal Degrees: 40.924063
Longitude in Decimal Degrees: -77.722316
Permit Type Desc: Not reported
Program System Acronym: PA000492282
Facility NAICS Code: 327410
Tribal Land Code: Not reported

Enforcement Action ID: PA000A0000420270004300007
FRS ID: 110039000096
Action Name: GRAYMONT PA INC/PLEASANT GAP PLT 420270004300007
Facility Name: GRAYMONT PA INC/PLEASANT GAP PLT
Facility Address: 965 E COLLEGE AVE
PLEASANT GAP, PA 168236823

Enforcement Action Type: Notice of Violation
Facility County: CENTRE
Program System Acronym: AIR
Enforcement Action Forum Desc: Administrative - Informal
EA Type Code: NOV
Facility SIC Code: 3274
Federal Facility ID: Not reported
Latitude in Decimal Degrees: 40.924063

Map ID
Direction
Distance
Elevation

MAP FINDINGS

Site

Database(s)

EDR ID Number
EPA ID Number

GRAYMONT PA INC/PLEASANT GAP PLT (Continued)

1012117689

Longitude in Decimal Degrees: -77.722316
Permit Type Desc: Not reported
Program System Acronym: PA000492282
Facility NAICS Code: 327410
Tribal Land Code: Not reported

Enforcement Action ID: PA000A0000420270004300006
FRS ID: 110039000096
Action Name: GRAYMONT PA INC/PLEASANT GAP PLT 420270004300006
Facility Name: GRAYMONT PA INC/PLEASANT GAP PLT
Facility Address: 965 E COLLEGE AVE
PLEASANT GAP, PA 168236823

Enforcement Action Type: Notice of Violation
Facility County: CENTRE
Program System Acronym: AIR
Enforcement Action Forum Desc: Administrative - Informal
EA Type Code: NOV
Facility SIC Code: 3274
Federal Facility ID: Not reported
Latitude in Decimal Degrees: 40.924063
Longitude in Decimal Degrees: -77.722316
Permit Type Desc: Not reported
Program System Acronym: PA000492282
Facility NAICS Code: 327410
Tribal Land Code: Not reported

Enforcement Action ID: PA000A0000420270004300004
FRS ID: 110039000096
Action Name: GRAYMONT PA INC/PLEASANT GAP PLT 420270004300004
Facility Name: GRAYMONT PA INC/PLEASANT GAP PLT
Facility Address: 965 E COLLEGE AVE
PLEASANT GAP, PA 168236823

Enforcement Action Type: Notice of Violation
Facility County: CENTRE
Program System Acronym: AIR
Enforcement Action Forum Desc: Administrative - Informal
EA Type Code: NOV
Facility SIC Code: 3274
Federal Facility ID: Not reported
Latitude in Decimal Degrees: 40.924063
Longitude in Decimal Degrees: -77.722316
Permit Type Desc: Not reported
Program System Acronym: PA000492282
Facility NAICS Code: 327410
Tribal Land Code: Not reported

Enforcement Action ID: 03-1997-A010
FRS ID: 110039000096
Action Name: GRAYMONT PA INC/PLEASANT GAP PLT 420270004300061
Facility Name: GRAYMONT PA INC/PLEASANT GAP PLT
Facility Address: 965 E COLLEGE AVE
PLEASANT GAP, PA 168236823

Enforcement Action Type: CAA 113D1 Action For Penalty
Facility County: CENTRE
Program System Acronym: AIR
Enforcement Action Forum Desc: Administrative - Formal
EA Type Code: 113D1

Map ID
Direction
Distance
Elevation

MAP FINDINGS

Site

Database(s)

EDR ID Number
EPA ID Number

GRAYMONT PA INC/PLEASANT GAP PLT (Continued)

1012117689

Facility SIC Code: 3274
Federal Facility ID: Not reported
Latitude in Decimal Degrees: 40.924063
Longitude in Decimal Degrees: -77.722316
Permit Type Desc: Not reported
Program System Acronym: PA000492282
Facility NAICS Code: 327410
Tribal Land Code: Not reported

Enforcement Action ID: 03-1995-A006
FRS ID: 110039000096
Action Name: GRAYMONT PA INC/PLEASANT GAP PLT 420270004300036
Facility Name: GRAYMONT PA INC/PLEASANT GAP PLT
Facility Address: 965 E COLLEGE AVE
PLEASANT GAP, PA 168236823

Enforcement Action Type: CAA 113D1 Action For Penalty
Facility County: CENTRE
Program System Acronym: AIR
Enforcement Action Forum Desc: Administrative - Formal
EA Type Code: 113D1
Facility SIC Code: 3274
Federal Facility ID: Not reported
Latitude in Decimal Degrees: 40.924063
Longitude in Decimal Degrees: -77.722316
Permit Type Desc: Not reported
Program System Acronym: PA000492282
Facility NAICS Code: 327410
Tribal Land Code: Not reported

FINDS:

Registry ID: 110039000096

Click Here:

Environmental Interest/Information System:

AFS (Aerometric Information Retrieval System (AIRS) Facility Subsystem) replaces the former Compliance Data System (CDS), the National Emission Data System (NEDS), and the Storage and Retrieval of Aerometric Data (SAROAD). AIRS is the national repository for information concerning airborne pollution in the United States. AFS is used to track emissions and compliance data from industrial plants. AFS data are utilized by states to prepare State Implementation Plans to comply with regulatory programs and by EPA as an input for the estimation of total national emissions. AFS is undergoing a major redesign to support facility operating permits required under Title V of the Clean Air Act.

AIR MAJOR

PA-EFACTS (Pennsylvania - Environmental Facility Application Compliance Tracking System) is a Department-wide database that provides a holistic view of clients and sites (including facilities) that DEP regulates.

GREENHOUSE GAS REPORTER

[Click this hyperlink](#) while viewing on your computer to access additional FINDS: detail in the EDR Site Report.

Map ID
Direction
Distance
Elevation

MAP FINDINGS

Site

Database(s)

EDR ID Number
EPA ID Number

GRAYMONT PA INC/PLEASANT GAP PLT (Continued)

1012117689

ECHO:
Envid: 1012117689
Registry ID: 110039000096
DFR URL: <http://echo.epa.gov/detailed-facility-report?fid=110039000096>
Name: GRAYMONT PA INC/PLEASANT GAP PLT
Address: 965 E COLLEGE AVE
City,State,Zip: PLEASANT GAP, PA 16823

23 **GRAYMONT-PA**
Target **RT 64**
Property **BELLEFONTE, PA 16823**

PA VCP **S106983439**
PA ACT 2-DEED **N/A**

Actual: **1055 ft.**
Focus Map: **5**
VCP:
Name: GRAYMONT-PA
Address: RT 64
City,State,Zip: BELLEFONTE, PA 16823

Activity:
Activity ID: 629363,
Cleanup Records:
Municipality: Spring Twp
Region: Northcentral Region
Category Desc: Fuel Oil No 2
Type: Complete Sites
LRP Activity Number: 30185
Remediation: Statewide Health Standard
Activity: NO
Date Approved: 05/29/2003
Date Received: Not reported
Date Nonuse: Not reported
ICS Code: Not reported
Media: Soil
Latitude: 40.891388
Longitude: -77.709444

ACT 2-DEED:
Region: 4400
Municipality: Spring
Site Size: Not reported
Cleanup Standard: Statewide Health
Cleanup Indicator: Not reported
Response Date: 5/29/2003
Category Description: Fuel Oil No 2
Land Designation Code: Not reported

E24 **GROWMARK FS, LLC.**
Target **552 FIEDLER RD**
Property **BELLEFONTE, PA 16823**

FINDS **1012005477**
N/A

Site 1 of 6 in cluster E

Actual: **1053 ft.**
Focus Map: **5**
FINDS:
Registry ID: 110038278011

Map ID
 Direction
 Distance
 Elevation

MAP FINDINGS

Site

Database(s)

EDR ID Number
 EPA ID Number

GROWMARK FS, LLC. (Continued)

1012005477

Click Here:

Environmental Interest/Information System:

SSTS (Section Seven Tracking System) evolved from the FIFRA and TSCA Enforcement System (FATES). SSTS tracks the registration of all pesticide-producing establishments and tracks annually the types and amounts of pesticides, active ingredients, and related devices that are produced, sold, or distributed each year.

ICIS (Integrated Compliance Information System) is the Integrated Compliance Information System and provides a database that, when complete, will contain integrated Enforcement and Compliance information across most of EPA's programs. The vision for ICIS is to replace EPA's independent databases that contain Enforcement data with a single repository for that information. Currently, ICIS contains all Federal Administrative and Judicial enforcement actions. This information is maintained in ICIS by EPA in the Regional offices and it Headquarters. A future release of ICIS will replace the Permit Compliance System (PCS) which supports the NPDES and will integrate that information with Federal actions already in the system. ICIS also has the capability to track other activities occurring in the Region that support Compliance and Enforcement programs. These include; Incident Tracking, Compliance Assistance, and Compliance Monitoring.

Click this hyperlink while viewing on your computer to access additional FINDS: detail in the EDR Site Report.

E25 **GROWMARK FS, LLC.**
Target **552 FIEDLER RD**
Property **BELLEFONTE, PA 16823**

SSTS **1010569662**
 N/A

Site 2 of 6 in cluster E

Actual:
1053 ft.

Focus Map:
5

| | |
|----------------------------------|--|
| SSTS: | |
| Name: | GROWMARK FS, LLC. |
| Address: | 552 FIEDLER RD |
| City,State,Zip: | BELLEFONTE, PA 16823 |
| Report Year: | 2009 |
| Registration Number: | 075527-PA-005 |
| | |
| Pre 2016: | |
| Registration Number: | 075527-PA-005 |
| Name: | GROWMARK FS, LLC. |
| Address: | 552 FIEDLER RD |
| Address 2: | Not reported |
| Country Code: | Not reported |
| Country: | Not reported |
| Contact Name: | ED RODENBURG V.P. - EASTERN RET. OPERA P: 302-422-3001 |
| Contact Title: | Not reported |
| Contact Telephone: | Not reported |
| Contact Email: | Not reported |
| Product Name: | DEGREE XTRA |
| Product Code: | Not reported |
| EPA Product Registration Number: | 524-511 |
| Product Type: | 3 |
| Product Classification: | 34 |
| Product Use: | Not reported |
| Market Type: | 1 |
| Product Unit of Measure: | Not reported |
| Region: | Not reported |

Map ID
Direction
Distance
Elevation

MAP FINDINGS

Site

Database(s)

EDR ID Number
EPA ID Number

GROWMARK FS, LLC. (Continued)

1010569662

Zero Production: No
RUP: 1

Registration Number: 075527-PA-005
Name: GROWMARK FS, LLC.
Address: 552 FIEDLER RD
Address 2: Not reported
Country Code: Not reported
Country: Not reported
Contact Name: ED RODENBURG V.P. - EASTERN RET. OPERA P: 302-422-3001
Contact Title: Not reported
Contact Telephone: Not reported
Contact Email: Not reported
Product Name: LUMAX
Product Code: Not reported
EPA Product Registration Number: 100-1152
Product Type: 3
Product Classification: 34
Product Use: Not reported
Market Type: 1
Product Unit of Measure: Not reported
Region: Not reported
Zero Production: No
RUP: 1

Registration Number: 075527-PA-005
Name: GROWMARK FS, LLC.
Address: 552 FIEDLER RD
Address 2: Not reported
Country Code: Not reported
Country: Not reported
Contact Name: ED RODENBURG V.P. - EASTERN RET. OPERA P: 302-422-3001
Contact Title: Not reported
Contact Telephone: Not reported
Contact Email: Not reported
Product Name: PROWL H2O
Product Code: Not reported
EPA Product Registration Number: 241-418
Product Type: 3
Product Classification: 34
Product Use: Not reported
Market Type: 1
Product Unit of Measure: Not reported
Region: Not reported
Zero Production: No
RUP: 2

Registration Number: 075527-PA-005
Name: GROWMARK FS, LLC.
Address: 552 FIEDLER RD
Address 2: Not reported
Country Code: Not reported
Country: Not reported
Contact Name: ED RODENBURG V.P. - EASTERN RET. OPERA P: 302-422-3001
Contact Title: Not reported
Contact Telephone: Not reported
Contact Email: Not reported

Map ID
Direction
Distance
Elevation

MAP FINDINGS

Site

Database(s)

EDR ID Number
EPA ID Number

GROWMARK FS, LLC. (Continued)

1010569662

Product Name: ROUNDUP POWER MAX
Product Code: Not reported
EPA Product Registration Number: 524-549
Product Type: 3
Product Classification: 34
Product Use: Not reported
Market Type: 1
Product Unit of Measure: Not reported
Region: Not reported
Zero Production: No
RUP: 2

Report Year: Not reported
Registration Number: 75527-PA-5

Report Year: Not reported
Registration Number: 75527-PA-5

Report Year: 2016
Registration Number: 75527-PA-5

Pre 2016:
Registration Number: 75527-PA-5
Name: GROWMARK FS, LLC.
Address: 552 FIEDLER RD
Address 2: Not reported
Country Code: USA
Country: United States
Contact Name: Joe Koch
Contact Title: CFO
Contact Telephone: (302) 424-2842
Contact Email: jkoch@growmarkfs.com
Product Name: CINCH ATZ LITE
Product Code: Not reported
EPA Product Registration Number: 352-623
Product Type: 3 - Repackages/Relabeled
Product Classification: 34 - Herbicide
Product Use: Not reported
Market Type: USA
Product Unit of Measure: Not reported
Region: 3
Zero Production: Not reported
RUP: 1 - Restricted Use Pesticide

Report Year: 2014
Registration Number: 75527-PA-5

Pre 2016:
Registration Number: 75527-PA-5
Name: GROWMARK FS, LLC.
Address: 552 FIEDLER RD
Address 2: Not reported
Country Code: USA
Country: United States
Contact Name: Joe Koch
Contact Title: CFO

Map ID
Direction
Distance
Elevation

MAP FINDINGS

Site

Database(s)

EDR ID Number
EPA ID Number

GROWMARK FS, LLC. (Continued)

1010569662

Contact Telephone: (302) 424-2842
Contact Email: jkoch@growmarkfs.com
Product Name: LUMAX EZ
Product Code: Not reported
EPA Product Registration Number: 100-1442
Product Type: 3 - Repackages/Relabeled
Product Classification: 34 - Herbicide
Product Use: Not reported
Market Type: USA
Product Unit of Measure: Not reported
Region: 3
Zero Production: Not reported
RUP: 1 - Restricted Use Pesticide

Registration Number: 75527-PA-5
Name: GROWMARK FS, LLC.
Address: 552 FIEDLER RD
Address 2: Not reported
Country Code: USA
Country: United States
Contact Name: Joe Koch
Contact Title: CFO
Contact Telephone: (302) 424-2842
Contact Email: jkoch@growmarkfs.com
Product Name: KEYSTONE
Product Code: Not reported
EPA Product Registration Number: 62719-368
Product Type: 3 - Repackages/Relabeled
Product Classification: 34 - Herbicide
Product Use: Not reported
Market Type: USA
Product Unit of Measure: Not reported
Region: 3
Zero Production: Not reported
RUP: 1 - Restricted Use Pesticide

Registration Number: 75527-PA-5
Name: GROWMARK FS, LLC.
Address: 552 FIEDLER RD
Address 2: Not reported
Country Code: USA
Country: United States
Contact Name: Joe Koch
Contact Title: CFO
Contact Telephone: (302) 424-2842
Contact Email: jkoch@growmarkfs.com
Product Name: LUMAX EZ
Product Code: Not reported
EPA Product Registration Number: 100-1442
Product Type: 3 - Repackages/Relabeled
Product Classification: 34 - Herbicide
Product Use: Not reported
Market Type: USA
Product Unit of Measure: Not reported
Region: 3
Zero Production: Not reported
RUP: 1 - Restricted Use Pesticide

Map ID
Direction
Distance
Elevation

MAP FINDINGS

Site

Database(s)

EDR ID Number
EPA ID Number

GROWMARK FS, LLC. (Continued)

1010569662

Registration Number: 75527-PA-5
Name: GROWMARK FS, LLC.
Address: 552 FIEDLER RD
Address 2: Not reported
Country Code: USA
Country: United States
Contact Name: Joe Koch
Contact Title: CFO
Contact Telephone: (302) 424-2842
Contact Email: jkoch@growmarkfs.com
Product Name: KEYSTONE
Product Code: Not reported
EPA Product Registration Number: 62719-368
Product Type: 3 - Repackages/Relabeled
Product Classification: 34 - Herbicide
Product Use: Not reported
Market Type: USA
Product Unit of Measure: Not reported
Region: 3
Zero Production: Not reported
RUP: 1 - Restricted Use Pesticide

Report Year: 2012
Registration Number: 75527-PA-5

Pre 2016:

Registration Number: 75527-PA-5
Name: GROWMARK FS, LLC.
Address: 552 FIEDLER RD
Address 2: Not reported
Country Code: USA
Country: United States
Contact Name: Joe Koch
Contact Title: CFO
Contact Telephone: (302) 424-2842
Contact Email: jkoch@growmarkfs.com
Product Name: LUMAX
Product Code: Not reported
EPA Product Registration Number: 100-1152
Product Type: 3 - Repackages/Relabeled
Product Classification: 34 - Herbicide
Product Use: Not reported
Market Type: USA
Product Unit of Measure: Not reported
Region: 3
Zero Production: Not reported
RUP: 1 - Restricted Use Pesticide

Report Year: 2007
Registration Number: 075527PA005

Pre 2016:

Registration Number: 075527PA005
Name: GROWMARK FS, LLC.
Address: 552 FIEDLER RD
Address 2: Not reported

Map ID
Direction
Distance
Elevation

MAP FINDINGS

Site

Database(s)

EDR ID Number
EPA ID Number

GROWMARK FS, LLC. (Continued)

1010569662

| | |
|----------------------------------|-------------------|
| Country Code: | Not reported |
| Country: | Not reported |
| Contact Name: | Not reported |
| Contact Title: | Not reported |
| Contact Telephone: | Not reported |
| Contact Email: | Not reported |
| Product Name: | FIELDMASTER |
| Product Code: | 1 |
| EPA Product Registration Number: | 00052400497 |
| Product Type: | 3 |
| Product Classification: | 04 |
| Product Use: | 1 |
| Market Type: | 1 |
| Product Unit of Measure: | Not reported |
| Region: | 03 |
| Zero Production: | Not reported |
| RUP: | Not reported |
| Registration Number: | 075527PA005 |
| Name: | GROWMARK FS, LLC. |
| Address: | 552 FIEDLER RD |
| Address 2: | Not reported |
| Country Code: | Not reported |
| Country: | Not reported |
| Contact Name: | Not reported |
| Contact Title: | Not reported |
| Contact Telephone: | Not reported |
| Contact Email: | Not reported |
| Product Name: | LUMAX |
| Product Code: | 1 |
| EPA Product Registration Number: | 00010001152 |
| Product Type: | 3 |
| Product Classification: | 04 |
| Product Use: | 1 |
| Market Type: | 1 |
| Product Unit of Measure: | Not reported |
| Region: | 03 |
| Zero Production: | Not reported |
| RUP: | Not reported |
| Registration Number: | 075527PA005 |
| Name: | GROWMARK FS, LLC. |
| Address: | 552 FIEDLER RD |
| Address 2: | Not reported |
| Country Code: | Not reported |
| Country: | Not reported |
| Contact Name: | Not reported |
| Contact Title: | Not reported |
| Contact Telephone: | Not reported |
| Contact Email: | Not reported |
| Product Name: | PROWL 3.3 EC |
| Product Code: | 1 |
| EPA Product Registration Number: | 00024100337 |
| Product Type: | 3 |
| Product Classification: | 04 |
| Product Use: | 2 |
| Market Type: | 1 |

Map ID
Direction
Distance
Elevation

MAP FINDINGS

Site

Database(s)

EDR ID Number
EPA ID Number

GROWMARK FS, LLC. (Continued)

1010569662

Product Unit of Measure: Not reported
Region: 03
Zero Production: Not reported
RUP: Not reported

Registration Number: 075527PA005
Name: GROWMARK FS, LLC.
Address: 552 FIEDLER RD
Address 2: Not reported
Country Code: Not reported
Country: Not reported
Contact Name: Not reported
Contact Title: Not reported
Contact Telephone: Not reported
Contact Email: Not reported
Product Name: ROUNDUP ORIGINAL MAX
Product Code: 1
EPA Product Registration Number: 00052400539
Product Type: 3
Product Classification: 04
Product Use: 2
Market Type: 1
Product Unit of Measure: Not reported
Region: 03
Zero Production: Not reported
RUP: Not reported

Report Year: 2006
Registration Number: 075527-PA-005

Pre 2016:

Registration Number: 075527-PA-005
Name: GROWMARK FS, LLC.
Address: 552 FIEDLER RD
Address 2: Not reported
Country Code: Not reported
Country: Not reported
Contact Name: Not reported
Contact Title: Not reported
Contact Telephone: Not reported
Contact Email: Not reported
Product Name: FIELDMASTER
Product Code: Not reported
EPA Product Registration Number: 000524-00497
Product Type: REPACKAGED OR RELABELED
Product Classification: HERBICIDE
Product Use: RESTRICTED USE ONLY
Market Type: MARKETED IN UNITED STATES
Product Unit of Measure: Not reported
Region: Not reported
Zero Production: Not reported
RUP: Not reported

Registration Number: 075527-PA-005
Name: GROWMARK FS, LLC.
Address: 552 FIEDLER RD
Address 2: Not reported

Map ID
Direction
Distance
Elevation

MAP FINDINGS

Site

Database(s)

EDR ID Number
EPA ID Number

GROWMARK FS, LLC. (Continued)

1010569662

Country Code: Not reported
Country: Not reported
Contact Name: Not reported
Contact Title: Not reported
Contact Telephone: Not reported
Contact Email: Not reported
Product Name: LUMAX
Product Code: Not reported
EPA Product Registration Number: 000100-01152
Product Type: REPACKAGED OR RELABELED
Product Classification: HERBICIDE
Product Use: RESTRICTED USE ONLY
Market Type: MARKETED IN UNITED STATES
Product Unit of Measure: Not reported
Region: Not reported
Zero Production: Not reported
RUP: Not reported

Registration Number: 075527-PA-005
Name: GROWMARK FS, LLC.
Address: 552 FIEDLER RD
Address 2: Not reported
Country Code: Not reported
Country: Not reported
Contact Name: Not reported
Contact Title: Not reported
Contact Telephone: Not reported
Contact Email: Not reported
Product Name: PROWL 3.3 EC
Product Code: Not reported
EPA Product Registration Number: 000241-00337
Product Type: REPACKAGED OR RELABELED
Product Classification: HERBICIDE
Product Use: ALL OTHER PRODUCTS
Market Type: MARKETED IN UNITED STATES
Product Unit of Measure: Not reported
Region: Not reported
Zero Production: Not reported
RUP: Not reported

Registration Number: 075527-PA-005
Name: GROWMARK FS, LLC.
Address: 552 FIEDLER RD
Address 2: Not reported
Country Code: Not reported
Country: Not reported
Contact Name: Not reported
Contact Title: Not reported
Contact Telephone: Not reported
Contact Email: Not reported
Product Name: ROUNDUP ORIGINAL MAX
Product Code: Not reported
EPA Product Registration Number: 000524-00539
Product Type: REPACKAGED OR RELABELED
Product Classification: HERBICIDE
Product Use: ALL OTHER PRODUCTS
Market Type: MARKETED IN UNITED STATES

Map ID
Direction
Distance
Elevation

MAP FINDINGS

Site

Database(s)

EDR ID Number
EPA ID Number

GROWMARK FS, LLC. (Continued)

1010569662

Product Unit of Measure: Not reported
Region: Not reported
Zero Production: Not reported
RUP: Not reported

E26 **GROWMARK FS, INC.**
Target **552 FIEDLER RD**
Property **BELLEFONTE, PA 16823**

SSTS **1009305296**
N/A

Site 3 of 6 in cluster E

Actual: SSTS:
1053 ft. Name: GROWMARK FS, INC.
Focus Map: Address: 552 FIEDLER RD
5 City, State, Zip: BELLEFONTE 16823
Report Year: 2005
Registration Number: 075527PA005

Pre 2016:
Registration Number: 075527PA005
Name: GROWMARK FS, INC.
Address: 552 FIEDLER RD
Address 2: Not reported
Country Code: Not reported
Country: Not reported
Contact Name: Not reported
Contact Title: Not reported
Contact Telephone: Not reported
Contact Email: Not reported
Product Name: FIELDMASTER
Product Code: 0
EPA Product Registration Number: 00052400497
Product Type: 3
Product Classification: 04
Product Use: 1
Market Type: 1
Product Unit of Measure: Not reported
Region: Not reported
Zero Production: Not reported
RUP: Not reported

Registration Number: 075527PA005
Name: GROWMARK FS, INC.
Address: 552 FIEDLER RD
Address 2: Not reported
Country Code: Not reported
Country: Not reported
Contact Name: Not reported
Contact Title: Not reported
Contact Telephone: Not reported
Contact Email: Not reported
Product Name: MARKSMAN
Product Code: 0
EPA Product Registration Number: 00796900136
Product Type: 3
Product Classification: 04
Product Use: 1

Map ID
Direction
Distance
Elevation

MAP FINDINGS

Site

Database(s)

EDR ID Number
EPA ID Number

GROWMARK FS, INC. (Continued)

1009305296

Market Type: 1
Product Unit of Measure: Not reported
Region: Not reported
Zero Production: Not reported
RUP: Not reported

Registration Number: 075527PA005
Name: GROWMARK FS, INC.
Address: 552 FIEDLER RD
Address 2: Not reported
Country Code: Not reported
Country: Not reported
Contact Name: Not reported
Contact Title: Not reported
Contact Telephone: Not reported
Contact Email: Not reported
Product Name: PROWL 3.3 EC
Product Code: 0
EPA Product Registration Number: 00024100337
Product Type: 3
Product Classification: 04
Product Use: 2
Market Type: 1
Product Unit of Measure: Not reported
Region: Not reported
Zero Production: Not reported
RUP: Not reported

Registration Number: 075527PA005
Name: GROWMARK FS, INC.
Address: 552 FIEDLER RD
Address 2: Not reported
Country Code: Not reported
Country: Not reported
Contact Name: Not reported
Contact Title: Not reported
Contact Telephone: Not reported
Contact Email: Not reported
Product Name: ROUNDUP ORIGINAL MAX
Product Code: 0
EPA Product Registration Number: 00052400539
Product Type: 3
Product Classification: 04
Product Use: 2
Market Type: 1
Product Unit of Measure: Not reported
Region: Not reported
Zero Production: Not reported
RUP: Not reported

Report Year: 2004
Registration Number: 075527PA005

Pre 2016:
Registration Number: 075527PA005
Name: GROWMARK FS, INC.
Address: 552 FIEDLER RD

Map ID
Direction
Distance
Elevation

MAP FINDINGS

Site

Database(s)

EDR ID Number
EPA ID Number

GROWMARK FS, INC. (Continued)

1009305296

Address 2: Not reported
Country Code: Not reported
Country: Not reported
Contact Name: Not reported
Contact Title: Not reported
Contact Telephone: Not reported
Contact Email: Not reported
Product Name: ROUNDUP WEATHERMAX
Product Code: 0
EPA Product Registration Number: 100052400537
Product Type: 3
Product Classification: 04
Product Use: 2
Market Type: 1
Product Unit of Measure: Not reported
Region: Not reported
Zero Production: Not reported
RUP: Not reported

Registration Number: 075527PA005
Name: GROWMARK FS, INC.
Address: 552 FIEDLER RD
Address 2: Not reported
Country Code: Not reported
Country: Not reported
Contact Name: Not reported
Contact Title: Not reported
Contact Telephone: Not reported
Contact Email: Not reported
Product Name: ROUNDUP ORIGINAL MAX
Product Code: 0
EPA Product Registration Number: 100052400539
Product Type: 3
Product Classification: 04
Product Use: 2
Market Type: 1
Product Unit of Measure: Not reported
Region: Not reported
Zero Production: Not reported
RUP: Not reported

Registration Number: 075527PA005
Name: GROWMARK FS, INC.
Address: 552 FIEDLER RD
Address 2: Not reported
Country Code: Not reported
Country: Not reported
Contact Name: Not reported
Contact Title: Not reported
Contact Telephone: Not reported
Contact Email: Not reported
Product Name: BICEP LITE II MAGNUM
Product Code: 0
EPA Product Registration Number: 100010000827
Product Type: 3
Product Classification: 04
Product Use: 1

Map ID
Direction
Distance
Elevation

MAP FINDINGS

Site

Database(s)

EDR ID Number
EPA ID Number

GROWMARK FS, INC. (Continued)

1009305296

Market Type: 1
Product Unit of Measure: Not reported
Region: Not reported
Zero Production: Not reported
RUP: Not reported

Registration Number: 075527PA005
Name: GROWMARK FS, INC.
Address: 552 FIEDLER RD
Address 2: Not reported
Country Code: Not reported
Country: Not reported
Contact Name: Not reported
Contact Title: Not reported
Contact Telephone: Not reported
Contact Email: Not reported
Product Name: DEGREE XTRA
Product Code: 0
EPA Product Registration Number: 100052400511
Product Type: 3
Product Classification: 04
Product Use: 1
Market Type: 1
Product Unit of Measure: Not reported
Region: Not reported
Zero Production: Not reported
RUP: Not reported

Registration Number: 075527PA005
Name: GROWMARK FS, INC.
Address: 552 FIEDLER RD
Address 2: Not reported
Country Code: Not reported
Country: Not reported
Contact Name: Not reported
Contact Title: Not reported
Contact Telephone: Not reported
Contact Email: Not reported
Product Name: FIELDMASTER
Product Code: 0
EPA Product Registration Number: 100052400497
Product Type: 3
Product Classification: 04
Product Use: 1
Market Type: 1
Product Unit of Measure: Not reported
Region: Not reported
Zero Production: Not reported
RUP: Not reported

Registration Number: 075527PA005
Name: GROWMARK FS, INC.
Address: 552 FIEDLER RD
Address 2: Not reported
Country Code: Not reported
Country: Not reported
Contact Name: Not reported

Map ID
Direction
Distance
Elevation

MAP FINDINGS

Site

Database(s)

EDR ID Number
EPA ID Number

GROWMARK FS, INC. (Continued)

1009305296

Contact Title: Not reported
Contact Telephone: Not reported
Contact Email: Not reported
Product Name: LUMAX
Product Code: 0
EPA Product Registration Number: 100010001152
Product Type: 3
Product Classification: 04
Product Use: 1
Market Type: 1
Product Unit of Measure: Not reported
Region: Not reported
Zero Production: Not reported
RUP: Not reported

Registration Number: 075527PA005
Name: GROWMARK FS, INC.
Address: 552 FIEDLER RD
Address 2: Not reported
Country Code: Not reported
Country: Not reported
Contact Name: Not reported
Contact Title: Not reported
Contact Telephone: Not reported
Contact Email: Not reported
Product Name: PROWL 3.3 EC
Product Code: 0
EPA Product Registration Number: 100024100337
Product Type: 3
Product Classification: 04
Product Use: 2
Market Type: 1
Product Unit of Measure: Not reported
Region: Not reported
Zero Production: Not reported
RUP: Not reported

Report Year: 2003
Registration Number: 075527PA005

Pre 2016:
Registration Number: 075527PA005
Name: GROWMARK FS, INC.
Address: 552 FIEDLER RD
Address 2: Not reported
Country Code: Not reported
Country: Not reported
Contact Name: Not reported
Contact Title: Not reported
Contact Telephone: Not reported
Contact Email: Not reported
Product Name: BICEP LITE
Product Code: 1
EPA Product Registration Number: 00010000827
Product Type: 3
Product Classification: 04
Product Use: 1

Map ID
Direction
Distance
Elevation

MAP FINDINGS

Site

Database(s)

EDR ID Number
EPA ID Number

GROWMARK FS, INC. (Continued)

1009305296

Market Type: 1
Product Unit of Measure: Not reported
Region: 03
Zero Production: Not reported
RUP: Not reported

Registration Number: 075527PA005
Name: GROWMARK FS, INC.
Address: 552 FIEDLER RD
Address 2: Not reported
Country Code: Not reported
Country: Not reported
Contact Name: Not reported
Contact Title: Not reported
Contact Telephone: Not reported
Contact Email: Not reported
Product Name: FIELDMASTER
Product Code: 1
EPA Product Registration Number: 00052400497
Product Type: 3
Product Classification: 04
Product Use: 1
Market Type: 1
Product Unit of Measure: Not reported
Region: 03
Zero Production: Not reported
RUP: Not reported

Registration Number: 075527PA005
Name: GROWMARK FS, INC.
Address: 552 FIEDLER RD
Address 2: Not reported
Country Code: Not reported
Country: Not reported
Contact Name: Not reported
Contact Title: Not reported
Contact Telephone: Not reported
Contact Email: Not reported
Product Name: MARKSMAN
Product Code: 1
EPA Product Registration Number: 00796900136
Product Type: 3
Product Classification: 04
Product Use: 1
Market Type: 1
Product Unit of Measure: Not reported
Region: 03
Zero Production: Not reported
RUP: Not reported

Registration Number: 075527PA005
Name: GROWMARK FS, INC.
Address: 552 FIEDLER RD
Address 2: Not reported
Country Code: Not reported
Country: Not reported
Contact Name: Not reported

Map ID
Direction
Distance
Elevation

MAP FINDINGS

Site

Database(s)

EDR ID Number
EPA ID Number

GROWMARK FS, INC. (Continued)

1009305296

Contact Title: Not reported
Contact Telephone: Not reported
Contact Email: Not reported
Product Name: PROWL 3.3 EC
Product Code: 1
EPA Product Registration Number: 00024100337
Product Type: 3
Product Classification: 04
Product Use: 2
Market Type: 1
Product Unit of Measure: Not reported
Region: 03
Zero Production: Not reported
RUP: Not reported

Registration Number: 075527PA005
Name: GROWMARK FS, INC.
Address: 552 FIEDLER RD
Address 2: Not reported
Country Code: Not reported
Country: Not reported
Contact Name: Not reported
Contact Title: Not reported
Contact Telephone: Not reported
Contact Email: Not reported
Product Name: ROUNDUP ULTRA MAX
Product Code: 1
EPA Product Registration Number: 00052400512
Product Type: 3
Product Classification: 04
Product Use: 2
Market Type: 1
Product Unit of Measure: Not reported
Region: 03
Zero Production: Not reported
RUP: Not reported

Registration Number: 075527PA005
Name: GROWMARK FS, INC.
Address: 552 FIEDLER RD
Address 2: Not reported
Country Code: Not reported
Country: Not reported
Contact Name: Not reported
Contact Title: Not reported
Contact Telephone: Not reported
Contact Email: Not reported
Product Name: ROUNDUP WEATHERMAX
Product Code: 1
EPA Product Registration Number: 00052400537
Product Type: 3
Product Classification: 04
Product Use: 2
Market Type: 1
Product Unit of Measure: Not reported
Region: 03
Zero Production: Not reported

Map ID
Direction
Distance
Elevation

MAP FINDINGS

Site

Database(s)

EDR ID Number
EPA ID Number

GROWMARK FS, INC. (Continued)

1009305296

RUP: Not reported

E27 **GROWMARK FS BELLEFONTE**
Target **552 FEIDLER RD**
Property **BELLEFONTE, PA 16823**

PA AST **A100386104**
N/A

Site 4 of 6 in cluster E

Actual: 1053 ft.
Focus Map: 5

AST:

Name: GROWMARK FS BELLEFONTE
Address: 552 FEIDLER RD
City,State,Zip: BELLEFONTE, PA 16823-7556
Site ID: 569021
Client Id: 205346
Other Id: 14-71421
Mailing Name: GROWMARK FS LLC
Mailing Address: 308 NE FRONT ST
Mailing Address: Not reported
Mailing City,St,Zip: MILFORD, DE 19963-1434
Municipality: Spring
Region Name: EP NC Rgnl Off Williamsport

Tank Seq Num: 004A
Tank Status: Currently In Use
Tank Capacity: 2500
Substance: Hazardous Substance
Date Installed: 03/01/1992
Tank Code: AST
Inspection Code: Not reported
Tank Last Inspected: Not reported
Registration Expiration Date: 08/04/2020
Decode for Tstatus: Currently In Use
Decode for Substance: Hazardous Substance

Tank Seq Num: 006A
Tank Status: Currently In Use
Tank Capacity: 2500
Substance: Hazardous Substance
Date Installed: 03/01/1992
Tank Code: AST
Inspection Code: Not reported
Tank Last Inspected: Not reported
Registration Expiration Date: 08/04/2020
Decode for Tstatus: Currently In Use
Decode for Substance: Hazardous Substance

Tank Seq Num: 007A
Tank Status: Currently In Use
Tank Capacity: 2400
Substance: Hazardous Substance
Date Installed: 01/01/2008
Tank Code: AST
Inspection Code: Not reported
Tank Last Inspected: Not reported
Registration Expiration Date: 08/04/2020

Map ID
Direction
Distance
Elevation

MAP FINDINGS

Site

Database(s)

EDR ID Number
EPA ID Number

GROWMARK FS BELLEFONTE (Continued)

A100386104

Decode for Tstatus: Currently In Use
Decode for Substance: Hazardous Substance

Tank Seq Num: 008A
Tank Status: Currently In Use
Tank Capacity: 2500
Substance: Hazardous Substance
Date Installed: 01/01/2008
Tank Code: AST
Inspection Code: Not reported
Tank Last Inspected: Not reported
Registration Expiration Date: 08/04/2020
Decode for Tstatus: Currently In Use
Decode for Substance: Hazardous Substance

E28 **GROWMARK FS SPRING TWP CLEANUP**
Target **552 FIEDLER RD**
Property **BELLEFONTE, PA**

PA ACT 2-DEED **S109841429**
N/A

Site 5 of 6 in cluster E

Actual: ACT 2-DEED:
1053 ft. Region: 4400
Focus Map: Municipality: Spring
5 Site Size: Not reported
Cleanup Standard: Statewide Health
Cleanup Indicator: Not reported
Response Date: 4/1/2004
Category Description: Fuel Oil No 2
Land Designation Code: Not reported

Region: 4400
Municipality: Spring
Site Size: Not reported
Cleanup Standard: Site Specific
Cleanup Indicator: Not reported
Response Date: 7/7/2009
Category Description: Chlorinated Solvents
Land Designation Code: Not reported

E29 **GROWMARK FS SPRING TWP CLEANUP**
Target **552 FEIDLER RD**
Property **BELLEFONTE, PA 16823**

PA AUL **S111102008**
PA VCP **N/A**
PA ARCHIVE AST

Site 6 of 6 in cluster E

Actual: AUL:
1053 ft. Name: GROWMARK FS SPRING TWP CLEANUP
Focus Map: Address: 552 FEIDLER RD
5 City,State,Zip: BELLEFONTE, PA 16823-7556
Facility Id: 623594
Primary Facility Type: Land Recycling and Cleanup Locator
Latitude: 40 53' 21"
Longitude: -77 43' 13"
Region: Northcentral Region

Map ID
Direction
Distance
Elevation

MAP FINDINGS

Site

Database(s)

EDR ID Number
EPA ID Number

GROWMARK FS SPRING TWP CLEANUP (Continued)

S111102008

Client Id: Not reported
Client Name: Not reported
Incident Id / Name Description: N/A
Remediation Id: 29141
Remediation Received Date: 12/2/2002
Address: 552 FEIDLER RD BELLEFONTE, PA 16823-7556
AUL Code: ENVIRONMENTAL COVENANT
Received Date: 02/23/2009
Action Date: 02/23/2009
Action: DEP SIGNED
Recorded Date: 08/13/2009
Terminated Date: Not reported
Amended Date: Not reported
Activity Use Limitation Code: GWPLM
Activity Use Limitation Desc: GROUNDWATER USE MONITORED IN PLUME AREA
Aul Comment: Not reported
Internal Use EDR Field: DETAIL AS OF JANUARY 2013

VCP:

Name: GROWMARK FS SPRING TWP CLEANUP
Address: 552 FEIDLER RD
City,State,Zip: BELLEFONTE, PA 16823-7556

Cleanup Records:

Municipality: Spring Twp
Region: Northcentral Region
Category Desc: Inorganics
Type: Complete Sites
LRP Activity Number: 29972
Remediation: Statewide Health Standard
Activity: YES
Date Approved: 04/01/2004
Date Received: Not reported
Date Nonuse: Not reported
ICS Code: Not reported
Media: Groundwater
Latitude: 40.877222
Longitude: -77.730555

Name: GROWMARK FS SPRING TWP CLEANUP
Address: 552 FEIDLER RD
City,State,Zip: BELLEFONTE, PA 16823-7556
Municipality: Spring Twp
Region: Northcentral Region
Category Desc: Inorganics
Type: Complete Sites
LRP Activity Number: 29972
Remediation: Statewide Health Standard
Activity: YES
Date Approved: 04/01/2004
Date Received: Not reported
Date Nonuse: Not reported
ICS Code: Not reported
Media: Soil
Latitude: 40.877222
Longitude: -77.730555

Map ID
Direction
Distance
Elevation

MAP FINDINGS

Site

Database(s)

EDR ID Number
EPA ID Number

GROWMARK FS SPRING TWP CLEANUP (Continued)

S111102008

| | |
|----------------------|---|
| Name: | GROWMARK FS SPRING TWP CLEANUP |
| Address: | 552 FEIDLER RD |
| City,State,Zip: | BELLEFONTE, PA 16823-7556 |
| Municipality: | Spring Twp |
| Region: | Northcentral Region |
| Category Desc: | Pesticides |
| Type: | Complete Sites |
| LRP Activity Number: | 36974 |
| Remediation: | Site-Specific Standard |
| Activity: | YES |
| Date Approved: | 07/07/2009 |
| Date Received: | Not reported |
| Date Nonuse: | Not reported |
| ICS Code: | Not reported |
| Media: | Groundwater |
| Latitude: | 40.877222 |
| Longitude: | -77.730555 |
| Name: | GROWMARK FS SPRING TWP CLEANUP |
| Address: | 552 FEIDLER RD |
| City,State,Zip: | BELLEFONTE, PA 16823-7556 |
| Municipality: | Spring Twp |
| Region: | Northcentral Region |
| Category Desc: | Pesticides |
| Type: | Complete Sites |
| LRP Activity Number: | 29972 |
| Remediation: | Statewide Health Standard |
| Activity: | YES |
| Date Approved: | 04/01/2004 |
| Date Received: | Not reported |
| Date Nonuse: | Not reported |
| ICS Code: | Not reported |
| Media: | Soil |
| Latitude: | 40.877222 |
| Longitude: | -77.730555 |
| Name: | GROWMARK FS SPRING TWP CLEANUP |
| Address: | 552 FEIDLER RD |
| City,State,Zip: | BELLEFONTE, PA 16823-7556 |
| Activity: | |
| Activity ID: | 623594, 623594, 623594, 623594, 623594, |
| Municipality: | Spring Twp |
| Region: | Northcentral Region |
| Category Desc: | Pesticides |
| Type: | Complete Sites |
| LRP Activity Number: | 29972 |
| Remediation: | Statewide Health Standard |
| Activity: | YES |
| Date Approved: | 04/01/2004 |
| Date Received: | Not reported |
| Date Nonuse: | Not reported |
| ICS Code: | Not reported |
| Media: | Groundwater |
| Latitude: | 40.877222 |
| Longitude: | -77.730555 |

Map ID
Direction
Distance
Elevation

MAP FINDINGS

Site

Database(s)

EDR ID Number
EPA ID Number

GROWMARK FS SPRING TWP CLEANUP (Continued)

S111102008

ARCHIVE AST:

Name: GROWMARK FS BELLEFONTE
Address: 552 FEIDLER RD
City,State,Zip: BELLEFONTE 16823-7556
Facility ID: 14-71421
Site ID: 569021
Client ID: 205346
Municipality: Spring Twp
Region Name: Not reported
Owner ID: Not reported
Owner Name: GROWMARK FS LLC
Owner Phone: Not reported
Owner Address: 308 NE FRONT ST
Owner Address 2: Not reported
Owner City,St,Zip: MILFORD, DE 19963-1434
Owner County Code: Not reported
Resp Party Name: GROWMARK FS LLC
RP Address: 308 NE FRONT ST
RP Address 2: Not reported
RP City,St,Zip: MILFORD, DE 19963-1434
Regulated Exp Date: Not reported

Tank ID: 619855
Tank Sequence #: 001A
Install Date: 12/1/1988
Status: Exempt From State Law
Status Code End Date: Not reported
Capacity: 275
Substance: KERO
Tank Substance End Date: Not reported
Tank Code: AST
Inspection Code: Not reported
Last Inspection: Not reported
Substance Type: Not reported
CASRN for Hazardous Substances: 205346
Chemical Name: GROWMARK FS LLC
Other Information Regarding The Tank Substance: Not reported
Undeliverable Address Ind.: N
Contact Name: D. WILLIAM DAVISSON PRES
Company: Not reported

Tank ID: 619856
Tank Sequence #: 002A
Install Date: 9/1/1988
Status: Exempt From State Law
Status Code End Date: Not reported
Capacity: 500
Substance: GAS
Tank Substance End Date: Not reported
Tank Code: AST
Inspection Code: Not reported
Last Inspection: Not reported
Substance Type: Not reported
CASRN for Hazardous Substances: 205346
Chemical Name: GROWMARK FS LLC
Other Information Regarding The Tank Substance: Not reported

Map ID
Direction
Distance
Elevation

MAP FINDINGS

Site

Database(s)

EDR ID Number
EPA ID Number

GROWMARK FS SPRING TWP CLEANUP (Continued)

S111102008

Undeliverable Address Ind.: N
Contact Name: D. WILLIAM DAVISSON PRES
Company: Not reported

Tank ID: 619857
Tank Sequence #: 003A
Install Date: 9/1/1988
Status: Exempt From State Law
Status Code End Date: Not reported
Capacity: 500
Substance: DIESL
Tank Substance End Date: Not reported
Tank Code: AST
Inspection Code: Not reported
Last Inspection: Not reported
Substance Type: Not reported
CASRN for Hazardous Substances: 205346
Chemical Name: GROWMARK FS LLC
Other Information Regarding The Tank Substance: Not reported
Undeliverable Address Ind.: N
Contact Name: D. WILLIAM DAVISSON PRES
Company: Not reported

Tank ID: 619859
Tank Sequence #: 005A
Install Date: 3/1/1992
Status: Exempt From State Law
Status Code End Date: Not reported
Capacity: 1650
Substance: UNREG
Tank Substance End Date: Not reported
Tank Code: AST
Inspection Code: Not reported
Last Inspection: Not reported
Substance Type: Not reported
CASRN for Hazardous Substances: 205346
Chemical Name: GROWMARK FS LLC
Other Information Regarding The Tank Substance: Not reported
Undeliverable Address Ind.: N
Contact Name: D. WILLIAM DAVISSON PRES
Company: Not reported

Tank ID: Not reported
Tank Sequence #: 004A
Install Date: 3/1/1992
Status: Currently In Use
Status Code End Date: Not reported
Capacity: 2500
Substance: HZSUB
Tank Substance End Date: Not reported
Tank Code: AST
Inspection Code: Not reported
Last Inspection: Not reported
Substance Type: Not reported

Map ID
Direction
Distance
Elevation

MAP FINDINGS

Site

Database(s)

EDR ID Number
EPA ID Number

GROWMARK FS SPRING TWP CLEANUP (Continued)

S111102008

CASRN for Hazardous Substances: Not reported
Chemical Name: Not reported
Other Information Regarding The Tank Substance: Not reported
Undeliverable Address Ind.: Not reported
Contact Name: Not reported
Company: Not reported

Tank ID: Not reported
Tank Sequence #: 006A
Install Date: 3/1/1992
Status: Currently In Use
Status Code End Date: Not reported
Capacity: 2500
Substance: HZSUB
Tank Substance End Date: Not reported
Tank Code: AST
Inspection Code: Not reported
Last Inspection: Not reported
Substance Type: Not reported
CASRN for Hazardous Substances: Not reported
Chemical Name: Not reported
Other Information Regarding The Tank Substance: Not reported
Undeliverable Address Ind.: Not reported
Contact Name: Not reported
Company: Not reported

F30 **AGWAY, INC.**
Target **522 FEIDLER ROAD**
Property **BELLEFONTE, PA 16823**

FINDS **1016299477**
N/A

Site 1 of 2 in cluster F

Actual: FINDS:
1080 ft. Registry ID: 110011896715

Focus Map:
5 Click Here:

Environmental Interest/Information System:

NCDB (National Compliance Data Base) supports implementation of the Federal Insecticide, Fungicide, and Rodenticide Act (FIFRA) and the Toxic Substances Control Act (TSCA). The system tracks inspections in regions and states with cooperative agreements, enforcement actions, and settlements.

[Click this hyperlink](#) while viewing on your computer to access additional FINDS: detail in the EDR Site Report.

Map ID
Direction
Distance
Elevation

MAP FINDINGS

Site

Database(s)

EDR ID Number
EPA ID Number

F31 **AGWAY, INC.**
Target **522 FEIDLER ROAD**
Property **BELLEFONTE, PA 16823**

FTTS **1004582706**
HIST FTTS **N/A**

Site 2 of 2 in cluster F

Actual: **FTTS INSP:**
1080 ft. Inspection Number: 19940511F1036 1
Focus Map: Region: 03
5 Inspection Date: 05/11/94
 Inspector: FURRY
 Violation occurred: No
 Investigation Type: General Product Review
 Investigation Reason: Neutral Scheme, Associated
 Legislation Code: FIFRA
 Facility Function: Producer

HIST FTTS INSP:
Inspection Number: 19940511F1036 1
Region: 03
Inspection Date: Not reported
Inspector: FURRY
Violation occurred: No
Investigation Type: General Product Review
Investigation Reason: Neutral Scheme, Associated
Legislation Code: FIFRA
Facility Function: Producer

G32 **GLENN O HAWBAKER/CRUSHING & ASPHALT PLT SR0064**
Target **SR0064 CRUSHING PLANT**
Property **BELLEFONTE, PA 16823**

ICIS **1004586794**
US AIRS **N/A**
FINDS

Site 1 of 2 in cluster G

Actual: **ICIS:**
1133 ft. Enforcement Action ID: PA000A0000E00000000228388
Focus Map: FRS ID: 110022794421
5 Action Name: Not reported
 Facility Name: GLENN O HAWBAKER/CRUSHING & ASPHALT PLT SR0064
 Facility Address: SR0064 CRUSHING PLANT
 BELLEFONTE, PA 16823

 Enforcement Action Type: Administrative Order
 Facility County: CENTRE
 Program System Acronym: AIR
 Enforcement Action Forum Desc: Administrative - Formal
 EA Type Code: SCAAAO
 Facility SIC Code: 2951
 Federal Facility ID: Not reported
 Latitude in Decimal Degrees: 40.88648
 Longitude in Decimal Degrees: -77.713985
 Permit Type Desc: Not reported
 Program System Acronym: PA000491352
 Facility NAICS Code: 324121
 Tribal Land Code: Not reported

 Enforcement Action ID: PA000A0000E00000000228186
 FRS ID: 110022794421

Map ID
Direction
Distance
Elevation

MAP FINDINGS

Site

Database(s)

EDR ID Number
EPA ID Number

GLENN O HAWBAKER/CRUSHING & ASPHALT PLT SR0064 (Continued)

1004586794

Action Name: Not reported
Facility Name: GLENN O HAWBAKER/CRUSHING & ASPHALT PLT SR0064
Facility Address: SR0064 CRUSHING PLANT
BELLEFONTE, PA 16823
Enforcement Action Type: Notice of Violation
Facility County: CENTRE
Program System Acronym: AIR
Enforcement Action Forum Desc: Administrative - Informal
EA Type Code: NOV
Facility SIC Code: 2951
Federal Facility ID: Not reported
Latitude in Decimal Degrees: 40.88648
Longitude in Decimal Degrees: -77.713985
Permit Type Desc: Not reported
Program System Acronym: PA000491352
Facility NAICS Code: 324121
Tribal Land Code: Not reported

Enforcement Action ID: PA000A0000E00000000223221
FRS ID: 110022794421
Action Name: Not reported
Facility Name: GLENN O HAWBAKER/CRUSHING & ASPHALT PLT SR0064
Facility Address: SR0064 CRUSHING PLANT
BELLEFONTE, PA 16823

Enforcement Action Type: Notice of Violation
Facility County: CENTRE
Program System Acronym: AIR
Enforcement Action Forum Desc: Administrative - Informal
EA Type Code: NOV
Facility SIC Code: 2951
Federal Facility ID: Not reported
Latitude in Decimal Degrees: 40.88648
Longitude in Decimal Degrees: -77.713985
Permit Type Desc: Not reported
Program System Acronym: PA000491352
Facility NAICS Code: 324121
Tribal Land Code: Not reported

Enforcement Action ID: PA000A0000E00000000213152
FRS ID: 110022794421
Action Name: Not reported
Facility Name: GLENN O HAWBAKER/CRUSHING & ASPHALT PLT SR0064
Facility Address: SR0064 CRUSHING PLANT
BELLEFONTE, PA 16823

Enforcement Action Type: Notice of Violation
Facility County: CENTRE
Program System Acronym: AIR
Enforcement Action Forum Desc: Administrative - Informal
EA Type Code: NOV
Facility SIC Code: 2951
Federal Facility ID: Not reported
Latitude in Decimal Degrees: 40.88648
Longitude in Decimal Degrees: -77.713985
Permit Type Desc: Not reported
Program System Acronym: PA000491352
Facility NAICS Code: 324121
Tribal Land Code: Not reported

Map ID
Direction
Distance
Elevation

MAP FINDINGS

Site

Database(s)

EDR ID Number
EPA ID Number

GLENN O HAWBAKER/CRUSHING & ASPHALT PLT SR0064 (Continued)

1004586794

Enforcement Action ID: PA000A0000E00000000212946
FRS ID: 110022794421
Action Name: Not reported
Facility Name: GLENN O HAWBAKER/CRUSHING & ASPHALT PLT SR0064
Facility Address: SR0064 CRUSHING PLANT
BELLEFONTE, PA 16823

Enforcement Action Type: Notice of Violation
Facility County: CENTRE
Program System Acronym: AIR
Enforcement Action Forum Desc: Administrative - Informal
EA Type Code: NOV
Facility SIC Code: 2951
Federal Facility ID: Not reported
Latitude in Decimal Degrees: 40.88648
Longitude in Decimal Degrees: -77.713985
Permit Type Desc: Not reported
Program System Acronym: PA000491352
Facility NAICS Code: 324121
Tribal Land Code: Not reported

Enforcement Action ID: PA000A0000E00000000210101
FRS ID: 110022794421
Action Name: Not reported
Facility Name: GLENN O HAWBAKER/CRUSHING & ASPHALT PLT SR0064
Facility Address: SR0064 CRUSHING PLANT
BELLEFONTE, PA 16823

Enforcement Action Type: Administrative Order
Facility County: CENTRE
Program System Acronym: AIR
Enforcement Action Forum Desc: Administrative - Formal
EA Type Code: SCAAAO
Facility SIC Code: 2951
Federal Facility ID: Not reported
Latitude in Decimal Degrees: 40.88648
Longitude in Decimal Degrees: -77.713985
Permit Type Desc: Not reported
Program System Acronym: PA000491352
Facility NAICS Code: 324121
Tribal Land Code: Not reported

Enforcement Action ID: PA000A0000E00000000209110
FRS ID: 110022794421
Action Name: Not reported
Facility Name: GLENN O HAWBAKER/CRUSHING & ASPHALT PLT SR0064
Facility Address: SR0064 CRUSHING PLANT
BELLEFONTE, PA 16823

Enforcement Action Type: Notice of Violation
Facility County: CENTRE
Program System Acronym: AIR
Enforcement Action Forum Desc: Administrative - Informal
EA Type Code: NOV
Facility SIC Code: 2951
Federal Facility ID: Not reported
Latitude in Decimal Degrees: 40.88648
Longitude in Decimal Degrees: -77.713985
Permit Type Desc: Not reported
Program System Acronym: PA000491352

Map ID
Direction
Distance
Elevation

MAP FINDINGS

Site

Database(s)

EDR ID Number
EPA ID Number

GLENN O HAWBAKER/CRUSHING & ASPHALT PLT SR0064 (Continued)

1004586794

Facility NAICS Code: 324121
Tribal Land Code: Not reported

Enforcement Action ID: PA000A0000E00000000206641
FRS ID: 110022794421
Action Name: Not reported
Facility Name: GLENN O HAWBAKER/CRUSHING & ASPHALT PLT SR0064
Facility Address: SR0064 CRUSHING PLANT
BELLEFONTE, PA 16823

Enforcement Action Type: Notice of Violation
Facility County: CENTRE
Program System Acronym: AIR
Enforcement Action Forum Desc: Administrative - Informal
EA Type Code: NOV
Facility SIC Code: 2951
Federal Facility ID: Not reported
Latitude in Decimal Degrees: 40.88648
Longitude in Decimal Degrees: -77.713985
Permit Type Desc: Not reported
Program System Acronym: PA000491352
Facility NAICS Code: 324121
Tribal Land Code: Not reported

Enforcement Action ID: PA000A0000E00000000205768
FRS ID: 110022794421
Action Name: Not reported
Facility Name: GLENN O HAWBAKER/CRUSHING & ASPHALT PLT SR0064
Facility Address: SR0064 CRUSHING PLANT
BELLEFONTE, PA 16823

Enforcement Action Type: Notice of Violation
Facility County: CENTRE
Program System Acronym: AIR
Enforcement Action Forum Desc: Administrative - Informal
EA Type Code: NOV
Facility SIC Code: 2951
Federal Facility ID: Not reported
Latitude in Decimal Degrees: 40.88648
Longitude in Decimal Degrees: -77.713985
Permit Type Desc: Not reported
Program System Acronym: PA000491352
Facility NAICS Code: 324121
Tribal Land Code: Not reported

Enforcement Action ID: PA000A0000E00000000202128
FRS ID: 110022794421
Action Name: Not reported
Facility Name: GLENN O HAWBAKER/CRUSHING & ASPHALT PLT SR0064
Facility Address: SR0064 CRUSHING PLANT
BELLEFONTE, PA 16823

Enforcement Action Type: Notice of Violation
Facility County: CENTRE
Program System Acronym: AIR
Enforcement Action Forum Desc: Administrative - Informal
EA Type Code: NOV
Facility SIC Code: 2951
Federal Facility ID: Not reported
Latitude in Decimal Degrees: 40.88648

Map ID
Direction
Distance
Elevation

MAP FINDINGS

Site

Database(s)

EDR ID Number
EPA ID Number

GLENN O HAWBAKER/CRUSHING & ASPHALT PLT SR0064 (Continued)

1004586794

Longitude in Decimal Degrees: -77.713985
Permit Type Desc: Not reported
Program System Acronym: PA000491352
Facility NAICS Code: 324121
Tribal Land Code: Not reported

Enforcement Action ID: PA000A0000E00000000201755
FRS ID: 110022794421
Action Name: Not reported
Facility Name: GLENN O HAWBAKER/CRUSHING & ASPHALT PLT SR0064
Facility Address: SR0064 CRUSHING PLANT
BELLEFONTE, PA 16823

Enforcement Action Type: Notice of Violation
Facility County: CENTRE
Program System Acronym: AIR
Enforcement Action Forum Desc: Administrative - Informal
EA Type Code: NOV
Facility SIC Code: 2951
Federal Facility ID: Not reported
Latitude in Decimal Degrees: 40.88648
Longitude in Decimal Degrees: -77.713985
Permit Type Desc: Not reported
Program System Acronym: PA000491352
Facility NAICS Code: 324121
Tribal Land Code: Not reported

Enforcement Action ID: PA000A0000E00000000200686
FRS ID: 110022794421
Action Name: Not reported
Facility Name: GLENN O HAWBAKER/CRUSHING & ASPHALT PLT SR0064
Facility Address: SR0064 CRUSHING PLANT
BELLEFONTE, PA 16823

Enforcement Action Type: Notice of Violation
Facility County: CENTRE
Program System Acronym: AIR
Enforcement Action Forum Desc: Administrative - Informal
EA Type Code: NOV
Facility SIC Code: 2951
Federal Facility ID: Not reported
Latitude in Decimal Degrees: 40.88648
Longitude in Decimal Degrees: -77.713985
Permit Type Desc: Not reported
Program System Acronym: PA000491352
Facility NAICS Code: 324121
Tribal Land Code: Not reported

Enforcement Action ID: PA000A0000E00000000200388
FRS ID: 110022794421
Action Name: Not reported
Facility Name: GLENN O HAWBAKER/CRUSHING & ASPHALT PLT SR0064
Facility Address: SR0064 CRUSHING PLANT
BELLEFONTE, PA 16823

Enforcement Action Type: Notice of Violation
Facility County: CENTRE
Program System Acronym: AIR
Enforcement Action Forum Desc: Administrative - Informal
EA Type Code: NOV

Map ID
Direction
Distance
Elevation

MAP FINDINGS

Site

Database(s)

EDR ID Number
EPA ID Number

GLENN O HAWBAKER/CRUSHING & ASPHALT PLT SR0064 (Continued)

1004586794

Facility SIC Code: 2951
Federal Facility ID: Not reported
Latitude in Decimal Degrees: 40.88648
Longitude in Decimal Degrees: -77.713985
Permit Type Desc: Not reported
Program System Acronym: PA000491352
Facility NAICS Code: 324121
Tribal Land Code: Not reported

Enforcement Action ID: PA000A0000E00000000143378
FRS ID: 110022794421
Action Name: Not reported
Facility Name: GLENN O HAWBAKER/CRUSHING & ASPHALT PLT SR0064
Facility Address: SR0064 CRUSHING PLANT
BELLEFONTE, PA 16823

Enforcement Action Type: Notice of Violation
Facility County: CENTRE
Program System Acronym: AIR
Enforcement Action Forum Desc: Administrative - Informal
EA Type Code: NOV
Facility SIC Code: 2951
Federal Facility ID: Not reported
Latitude in Decimal Degrees: 40.88648
Longitude in Decimal Degrees: -77.713985
Permit Type Desc: Not reported
Program System Acronym: PA000491352
Facility NAICS Code: 324121
Tribal Land Code: Not reported

Enforcement Action ID: PA000A0000E00000000132215
FRS ID: 110022794421
Action Name: Not reported
Facility Name: GLENN O HAWBAKER/CRUSHING & ASPHALT PLT SR0064
Facility Address: SR0064 CRUSHING PLANT
BELLEFONTE, PA 16823

Enforcement Action Type: Notice of Violation
Facility County: CENTRE
Program System Acronym: AIR
Enforcement Action Forum Desc: Administrative - Informal
EA Type Code: NOV
Facility SIC Code: 2951
Federal Facility ID: Not reported
Latitude in Decimal Degrees: 40.88648
Longitude in Decimal Degrees: -77.713985
Permit Type Desc: Not reported
Program System Acronym: PA000491352
Facility NAICS Code: 324121
Tribal Land Code: Not reported

Enforcement Action ID: PA000A0000E00000000131481
FRS ID: 110022794421
Action Name: Not reported
Facility Name: GLENN O HAWBAKER/CRUSHING & ASPHALT PLT SR0064
Facility Address: SR0064 CRUSHING PLANT
BELLEFONTE, PA 16823

Enforcement Action Type: Administrative Order
Facility County: CENTRE

Map ID
Direction
Distance
Elevation

MAP FINDINGS

Site

Database(s)

EDR ID Number
EPA ID Number

GLENN O HAWBAKER/CRUSHING & ASPHALT PLT SR0064 (Continued)

1004586794

Program System Acronym: AIR
Enforcement Action Forum Desc: Administrative - Formal
EA Type Code: SCAAAO
Facility SIC Code: 2951
Federal Facility ID: Not reported
Latitude in Decimal Degrees: 40.88648
Longitude in Decimal Degrees: -77.713985
Permit Type Desc: Not reported
Program System Acronym: PA000491352
Facility NAICS Code: 324121
Tribal Land Code: Not reported

Enforcement Action ID: PA000A0000E00000000127528
FRS ID: 110022794421
Action Name: Not reported
Facility Name: GLENN O HAWBAKER/CRUSHING & ASPHALT PLT SR0064
Facility Address: SR0064 CRUSHING PLANT
BELLEFONTE, PA 16823

Enforcement Action Type: Notice of Violation
Facility County: CENTRE
Program System Acronym: AIR
Enforcement Action Forum Desc: Administrative - Informal
EA Type Code: NOV
Facility SIC Code: 2951
Federal Facility ID: Not reported
Latitude in Decimal Degrees: 40.88648
Longitude in Decimal Degrees: -77.713985
Permit Type Desc: Not reported
Program System Acronym: PA000491352
Facility NAICS Code: 324121
Tribal Land Code: Not reported

Enforcement Action ID: PA000A0000E00000000127453
FRS ID: 110022794421
Action Name: Not reported
Facility Name: GLENN O HAWBAKER/CRUSHING & ASPHALT PLT SR0064
Facility Address: SR0064 CRUSHING PLANT
BELLEFONTE, PA 16823

Enforcement Action Type: Notice of Violation
Facility County: CENTRE
Program System Acronym: AIR
Enforcement Action Forum Desc: Administrative - Informal
EA Type Code: NOV
Facility SIC Code: 2951
Federal Facility ID: Not reported
Latitude in Decimal Degrees: 40.88648
Longitude in Decimal Degrees: -77.713985
Permit Type Desc: Not reported
Program System Acronym: PA000491352
Facility NAICS Code: 324121
Tribal Land Code: Not reported

Enforcement Action ID: PA000A0000E00000000127443
FRS ID: 110022794421
Action Name: Not reported
Facility Name: GLENN O HAWBAKER/CRUSHING & ASPHALT PLT SR0064
Facility Address: SR0064 CRUSHING PLANT

Map ID
Direction
Distance
Elevation

MAP FINDINGS

Site

Database(s)

EDR ID Number
EPA ID Number

GLENN O HAWBAKER/CRUSHING & ASPHALT PLT SR0064 (Continued)

1004586794

BELLEFONTE, PA 16823
Enforcement Action Type: Notice of Violation
Facility County: CENTRE
Program System Acronym: AIR
Enforcement Action Forum Desc: Administrative - Informal
EA Type Code: NOV
Facility SIC Code: 2951
Federal Facility ID: Not reported
Latitude in Decimal Degrees: 40.88648
Longitude in Decimal Degrees: -77.713985
Permit Type Desc: Not reported
Program System Acronym: PA000491352
Facility NAICS Code: 324121
Tribal Land Code: Not reported

Enforcement Action ID: PA000A0000E00000000124863
FRS ID: 110022794421
Action Name: Not reported
Facility Name: GLENN O HAWBAKER/CRUSHING & ASPHALT PLT SR0064
Facility Address: SR0064 CRUSHING PLANT
BELLEFONTE, PA 16823

Enforcement Action Type: Administrative Order
Facility County: CENTRE
Program System Acronym: AIR
Enforcement Action Forum Desc: Administrative - Formal
EA Type Code: SCAAO
Facility SIC Code: 2951
Federal Facility ID: Not reported
Latitude in Decimal Degrees: 40.88648
Longitude in Decimal Degrees: -77.713985
Permit Type Desc: Not reported
Program System Acronym: PA000491352
Facility NAICS Code: 324121
Tribal Land Code: Not reported

Enforcement Action ID: PA000A0000E00000000121462
FRS ID: 110022794421
Action Name: Not reported
Facility Name: GLENN O HAWBAKER/CRUSHING & ASPHALT PLT SR0064
Facility Address: SR0064 CRUSHING PLANT
BELLEFONTE, PA 16823

Enforcement Action Type: Notice of Violation
Facility County: CENTRE
Program System Acronym: AIR
Enforcement Action Forum Desc: Administrative - Informal
EA Type Code: NOV
Facility SIC Code: 2951
Federal Facility ID: Not reported
Latitude in Decimal Degrees: 40.88648
Longitude in Decimal Degrees: -77.713985
Permit Type Desc: Not reported
Program System Acronym: PA000491352
Facility NAICS Code: 324121
Tribal Land Code: Not reported

Enforcement Action ID: PA000A0000E00000000105720
FRS ID: 110022794421

Map ID
Direction
Distance
Elevation

MAP FINDINGS

Site

Database(s)

EDR ID Number
EPA ID Number

GLENN O HAWBAKER/CRUSHING & ASPHALT PLT SR0064 (Continued)

1004586794

Action Name: Not reported
Facility Name: GLENN O HAWBAKER/CRUSHING & ASPHALT PLT SR0064
Facility Address: SR0064 CRUSHING PLANT
BELLEFONTE, PA 16823
Enforcement Action Type: Administrative Order
Facility County: CENTRE
Program System Acronym: AIR
Enforcement Action Forum Desc: Administrative - Formal
EA Type Code: SCAAO
Facility SIC Code: 2951
Federal Facility ID: Not reported
Latitude in Decimal Degrees: 40.88648
Longitude in Decimal Degrees: -77.713985
Permit Type Desc: Not reported
Program System Acronym: PA000491352
Facility NAICS Code: 324121
Tribal Land Code: Not reported

Enforcement Action ID: PA000A0000E0000000095982
FRS ID: 110022794421
Action Name: Not reported
Facility Name: GLENN O HAWBAKER/CRUSHING & ASPHALT PLT SR0064
Facility Address: SR0064 CRUSHING PLANT
BELLEFONTE, PA 16823

Enforcement Action Type: Notice of Violation
Facility County: CENTRE
Program System Acronym: AIR
Enforcement Action Forum Desc: Administrative - Informal
EA Type Code: NOV
Facility SIC Code: 2951
Federal Facility ID: Not reported
Latitude in Decimal Degrees: 40.88648
Longitude in Decimal Degrees: -77.713985
Permit Type Desc: Not reported
Program System Acronym: PA000491352
Facility NAICS Code: 324121
Tribal Land Code: Not reported

Enforcement Action ID: PA000A0000420270003200027
FRS ID: 110022794421
Action Name: GLENN O HAWBAKER/CRUSHING & ASPHALT PLT 420270003200027
Facility Name: GLENN O HAWBAKER/CRUSHING & ASPHALT PLT SR0064
Facility Address: SR0064 CRUSHING PLANT
BELLEFONTE, PA 16823

Enforcement Action Type: Notice of Violation
Facility County: CENTRE
Program System Acronym: AIR
Enforcement Action Forum Desc: Administrative - Informal
EA Type Code: NOV
Facility SIC Code: 2951
Federal Facility ID: Not reported
Latitude in Decimal Degrees: 40.88648
Longitude in Decimal Degrees: -77.713985
Permit Type Desc: Not reported
Program System Acronym: PA000491352
Facility NAICS Code: 324121
Tribal Land Code: Not reported

Map ID
Direction
Distance
Elevation

MAP FINDINGS

Site

Database(s)

EDR ID Number
EPA ID Number

GLENN O HAWBAKER/CRUSHING & ASPHALT PLT SR0064 (Continued)

1004586794

Enforcement Action ID: PA000A0000420270003200025
FRS ID: 110022794421
Action Name: GLENN O HAWBAKER/CRUSHING & ASPHALT PLT 420270003200025
Facility Name: GLENN O HAWBAKER/CRUSHING & ASPHALT PLT SR0064
Facility Address: SR0064 CRUSHING PLANT
BELLEFONTE, PA 16823

Enforcement Action Type: Notice of Violation
Facility County: CENTRE
Program System Acronym: AIR
Enforcement Action Forum Desc: Administrative - Informal
EA Type Code: NOV
Facility SIC Code: 2951
Federal Facility ID: Not reported
Latitude in Decimal Degrees: 40.88648
Longitude in Decimal Degrees: -77.713985
Permit Type Desc: Not reported
Program System Acronym: PA000491352
Facility NAICS Code: 324121
Tribal Land Code: Not reported

Enforcement Action ID: PA000A0000420270003200018
FRS ID: 110022794421
Action Name: GLENN O HAWBAKER/CRUSHING & ASPHALT PLT 420270003200018
Facility Name: GLENN O HAWBAKER/CRUSHING & ASPHALT PLT SR0064
Facility Address: SR0064 CRUSHING PLANT
BELLEFONTE, PA 16823

Enforcement Action Type: Administrative Order
Facility County: CENTRE
Program System Acronym: AIR
Enforcement Action Forum Desc: Administrative - Formal
EA Type Code: SCAAAO
Facility SIC Code: 2951
Federal Facility ID: Not reported
Latitude in Decimal Degrees: 40.88648
Longitude in Decimal Degrees: -77.713985
Permit Type Desc: Not reported
Program System Acronym: PA000491352
Facility NAICS Code: 324121
Tribal Land Code: Not reported

Enforcement Action ID: PA000A0000420270003200017
FRS ID: 110022794421
Action Name: GLENN O HAWBAKER/CRUSHING & ASPHALT PLT 420270003200017
Facility Name: GLENN O HAWBAKER/CRUSHING & ASPHALT PLT SR0064
Facility Address: SR0064 CRUSHING PLANT
BELLEFONTE, PA 16823

Enforcement Action Type: Notice of Violation
Facility County: CENTRE
Program System Acronym: AIR
Enforcement Action Forum Desc: Administrative - Informal
EA Type Code: NOV
Facility SIC Code: 2951
Federal Facility ID: Not reported
Latitude in Decimal Degrees: 40.88648
Longitude in Decimal Degrees: -77.713985
Permit Type Desc: Not reported
Program System Acronym: PA000491352

Map ID
Direction
Distance
Elevation

MAP FINDINGS

Site

Database(s)

EDR ID Number
EPA ID Number

GLENN O HAWBAKER/CRUSHING & ASPHALT PLT SR0064 (Continued)

1004586794

Facility NAICS Code: 324121
Tribal Land Code: Not reported

Enforcement Action ID: PA000A0000420270003200016
FRS ID: 110022794421
Action Name: GLENN O HAWBAKER/CRUSHING & ASPHALT PLT 420270003200016
Facility Name: GLENN O HAWBAKER/CRUSHING & ASPHALT PLT SR0064
Facility Address: SR0064 CRUSHING PLANT
BELLEFONTE, PA 16823

Enforcement Action Type: Notice of Violation
Facility County: CENTRE
Program System Acronym: AIR
Enforcement Action Forum Desc: Administrative - Informal
EA Type Code: NOV
Facility SIC Code: 2951
Federal Facility ID: Not reported
Latitude in Decimal Degrees: 40.88648
Longitude in Decimal Degrees: -77.713985
Permit Type Desc: Not reported
Program System Acronym: PA000491352
Facility NAICS Code: 324121
Tribal Land Code: Not reported

Enforcement Action ID: PA000A0000420270003200015
FRS ID: 110022794421
Action Name: GLENN O HAWBAKER/CRUSHING & ASPHALT PLT 420270003200015
Facility Name: GLENN O HAWBAKER/CRUSHING & ASPHALT PLT SR0064
Facility Address: SR0064 CRUSHING PLANT
BELLEFONTE, PA 16823

Enforcement Action Type: Administrative Order
Facility County: CENTRE
Program System Acronym: AIR
Enforcement Action Forum Desc: Administrative - Formal
EA Type Code: SCAAAO
Facility SIC Code: 2951
Federal Facility ID: Not reported
Latitude in Decimal Degrees: 40.88648
Longitude in Decimal Degrees: -77.713985
Permit Type Desc: Not reported
Program System Acronym: PA000491352
Facility NAICS Code: 324121
Tribal Land Code: Not reported

Enforcement Action ID: 03-2004-A007
FRS ID: 110022794421
Action Name: GLENN O HAWBAKER/CRUSHING & ASPHALT PLT 420270003200448
Facility Name: GLENN O HAWBAKER/CRUSHING & ASPHALT PLT SR0064
Facility Address: SR0064 CRUSHING PLANT
BELLEFONTE, PA 16823

Enforcement Action Type: CAA 113D1 Action For Penalty
Facility County: CENTRE
Program System Acronym: AIR
Enforcement Action Forum Desc: Administrative - Formal
EA Type Code: 113D1
Facility SIC Code: 2951
Federal Facility ID: Not reported
Latitude in Decimal Degrees: 40.88648

Map ID
Direction
Distance
Elevation

MAP FINDINGS

Site

Database(s)

EDR ID Number
EPA ID Number

GLENN O HAWBAKER/CRUSHING & ASPHALT PLT SR0064 (Continued)

1004586794

Longitude in Decimal Degrees: -77.713985
Permit Type Desc: Not reported
Program System Acronym: PA000491352
Facility NAICS Code: 324121
Tribal Land Code: Not reported

Enforcement Action ID: 03-2003-A012
FRS ID: 110022794421
Action Name: GLENN O HAWBAKER/CRUSHING & ASPHALT PLT 420270003200427
Facility Name: GLENN O HAWBAKER/CRUSHING & ASPHALT PLT SR0064
Facility Address: SR0064 CRUSHING PLANT
BELLEFONTE, PA 16823

Enforcement Action Type: CAA 113D1 Action For Penalty
Facility County: CENTRE
Program System Acronym: AIR
Enforcement Action Forum Desc: Administrative - Formal
EA Type Code: 113D1
Facility SIC Code: 2951
Federal Facility ID: Not reported
Latitude in Decimal Degrees: 40.88648
Longitude in Decimal Degrees: -77.713985
Permit Type Desc: Not reported
Program System Acronym: PA000491352
Facility NAICS Code: 324121
Tribal Land Code: Not reported

US AIRS (AFS):

Envid: 1004586794
Region Code: 03
County Code: PA027
Programmatic ID: AIR PA000491352
Facility Registry ID: 110022794421
D and B Number: Not reported
Facility Site Name: GLENN O HAWBAKER/CRUSHING & ASPHALT PLT SR0064
Primary SIC Code: 2951
NAICS Code: 324121
Default Air Classification Code: SMI
Facility Type of Ownership Code: COR
Air CMS Category Code: SMI
HPV Status: Not reported

US AIRS (AFS):

Region Code: 03
Programmatic ID: AIR PA000491352
Facility Registry ID: 110022794421
Air Operating Status Code: OPR
Default Air Classification Code: SMI
Air Program: New Source Performance Standards
Activity Date: 1997-07-24 00:00:00
Activity Status Date: 2016-02-11 16:51:51
Activity Group: Compliance Monitoring
Activity Type: Inspection/Evaluation
Activity Status: Active

Region Code: 03
Programmatic ID: AIR PA000491352

Map ID
Direction
Distance
Elevation

MAP FINDINGS

Site

Database(s)

EDR ID Number
EPA ID Number

GLENN O HAWBAKER/CRUSHING & ASPHALT PLT SR0064 (Continued)

1004586794

Facility Registry ID: 110022794421
Air Operating Status Code: OPR
Default Air Classification Code: SMI
Air Program: New Source Performance Standards
Activity Date: 1998-05-22 00:00:00
Activity Status Date: 2016-02-11 16:52:26
Activity Group: Compliance Monitoring
Activity Type: Inspection/Evaluation
Activity Status: Active

Region Code: 03
Programmatic ID: AIR PA000491352
Facility Registry ID: 110022794421
Air Operating Status Code: OPR
Default Air Classification Code: SMI
Air Program: New Source Performance Standards
Activity Date: 1998-07-24 00:00:00
Activity Status Date: 2016-02-11 16:52:37
Activity Group: Compliance Monitoring
Activity Type: Inspection/Evaluation
Activity Status: Active

Region Code: 03
Programmatic ID: AIR PA000491352
Facility Registry ID: 110022794421
Air Operating Status Code: OPR
Default Air Classification Code: SMI
Air Program: New Source Performance Standards
Activity Date: 1998-07-29 00:00:00
Activity Status Date: 2016-02-11 16:52:41
Activity Group: Compliance Monitoring
Activity Type: Inspection/Evaluation
Activity Status: Active

Region Code: 03
Programmatic ID: AIR PA000491352
Facility Registry ID: 110022794421
Air Operating Status Code: OPR
Default Air Classification Code: SMI
Air Program: New Source Performance Standards
Activity Date: 1998-08-28 00:00:00
Activity Status Date: 2016-02-11 16:52:46
Activity Group: Compliance Monitoring
Activity Type: Inspection/Evaluation
Activity Status: Active

Region Code: 03
Programmatic ID: AIR PA000491352
Facility Registry ID: 110022794421
Air Operating Status Code: OPR
Default Air Classification Code: SMI
Air Program: New Source Performance Standards
Activity Date: 1998-08-31 00:00:00
Activity Status Date: 2016-02-11 16:52:46
Activity Group: Compliance Monitoring
Activity Type: Inspection/Evaluation
Activity Status: Active

Map ID
Direction
Distance
Elevation

MAP FINDINGS

Site

Database(s)

EDR ID Number
EPA ID Number

GLENN O HAWBAKER/CRUSHING & ASPHALT PLT SR0064 (Continued)

1004586794

Region Code: 03
Programmatic ID: AIR PA000491352
Facility Registry ID: 110022794421
Air Operating Status Code: OPR
Default Air Classification Code: SMI
Air Program: New Source Performance Standards
Activity Date: 1998-09-02 00:00:00
Activity Status Date: 2016-02-11 16:52:46
Activity Group: Compliance Monitoring
Activity Type: Inspection/Evaluation
Activity Status: Active

Region Code: 03
Programmatic ID: AIR PA000491352
Facility Registry ID: 110022794421
Air Operating Status Code: OPR
Default Air Classification Code: SMI
Air Program: New Source Performance Standards
Activity Date: 1998-09-04 00:00:00
Activity Status Date: 2016-02-11 16:52:47
Activity Group: Compliance Monitoring
Activity Type: Inspection/Evaluation
Activity Status: Active

Region Code: 03
Programmatic ID: AIR PA000491352
Facility Registry ID: 110022794421
Air Operating Status Code: OPR
Default Air Classification Code: SMI
Air Program: New Source Performance Standards
Activity Date: 1999-04-07 00:00:00
Activity Status Date: 2016-02-11 16:54:09
Activity Group: Compliance Monitoring
Activity Type: Inspection/Evaluation
Activity Status: Active

Region Code: 03
Programmatic ID: AIR PA000491352
Facility Registry ID: 110022794421
Air Operating Status Code: OPR
Default Air Classification Code: SMI
Air Program: New Source Performance Standards
Activity Date: 1999-07-23 00:00:00
Activity Status Date: 2016-02-11 16:53:51
Activity Group: Compliance Monitoring
Activity Type: Inspection/Evaluation
Activity Status: Active

Region Code: 03
Programmatic ID: AIR PA000491352
Facility Registry ID: 110022794421
Air Operating Status Code: OPR
Default Air Classification Code: SMI
Air Program: New Source Performance Standards
Activity Date: 1999-11-05 00:00:00
Activity Status Date: 2016-02-11 16:54:24
Activity Group: Compliance Monitoring

Map ID
Direction
Distance
Elevation

MAP FINDINGS

Site

Database(s)

EDR ID Number
EPA ID Number

GLENN O HAWBAKER/CRUSHING & ASPHALT PLT SR0064 (Continued)

1004586794

Activity Type: Inspection/Evaluation
Activity Status: Active

Region Code: 03
Programmatic ID: AIR PA000491352
Facility Registry ID: 110022794421
Air Operating Status Code: OPR
Default Air Classification Code: SMI
Air Program: New Source Performance Standards
Activity Date: 2000-06-01 00:00:00
Activity Status Date: 2016-02-11 16:55:07
Activity Group: Compliance Monitoring
Activity Type: Inspection/Evaluation
Activity Status: Active

Region Code: 03
Programmatic ID: AIR PA000491352
Facility Registry ID: 110022794421
Air Operating Status Code: OPR
Default Air Classification Code: SMI
Air Program: New Source Performance Standards
Activity Date: 2000-07-24 00:00:00
Activity Status Date: 2016-02-11 16:55:12
Activity Group: Compliance Monitoring
Activity Type: Inspection/Evaluation
Activity Status: Active

Region Code: 03
Programmatic ID: AIR PA000491352
Facility Registry ID: 110022794421
Air Operating Status Code: OPR
Default Air Classification Code: SMI
Air Program: New Source Performance Standards
Activity Date: 2001-07-12 00:00:00
Activity Status Date: 2016-02-11 16:56:32
Activity Group: Compliance Monitoring
Activity Type: Inspection/Evaluation
Activity Status: Active

Region Code: 03
Programmatic ID: AIR PA000491352
Facility Registry ID: 110022794421
Air Operating Status Code: OPR
Default Air Classification Code: SMI
Air Program: New Source Performance Standards
Activity Date: 2001-11-06 00:00:00
Activity Status Date: 2016-02-11 16:56:55
Activity Group: Compliance Monitoring
Activity Type: Inspection/Evaluation
Activity Status: Active

Region Code: 03
Programmatic ID: AIR PA000491352
Facility Registry ID: 110022794421
Air Operating Status Code: OPR
Default Air Classification Code: SMI
Air Program: New Source Performance Standards

Map ID
Direction
Distance
Elevation

MAP FINDINGS

Site

Database(s)

EDR ID Number
EPA ID Number

GLENN O HAWBAKER/CRUSHING & ASPHALT PLT SR0064 (Continued)

1004586794

Activity Date: 2001-12-03 00:00:00
Activity Status Date: 2016-02-11 16:56:56
Activity Group: Compliance Monitoring
Activity Type: Inspection/Evaluation
Activity Status: Active

Region Code: 03
Programmatic ID: AIR PA000491352
Facility Registry ID: 110022794421
Air Operating Status Code: OPR
Default Air Classification Code: SMI
Air Program: New Source Performance Standards
Activity Date: 2002-04-08 00:00:00
Activity Status Date: 2016-02-11 16:57:34
Activity Group: Compliance Monitoring
Activity Type: Inspection/Evaluation
Activity Status: Active

Region Code: 03
Programmatic ID: AIR PA000491352
Facility Registry ID: 110022794421
Air Operating Status Code: OPR
Default Air Classification Code: SMI
Air Program: New Source Performance Standards
Activity Date: 2002-04-18 00:00:00
Activity Status Date: 2016-02-11 16:57:33
Activity Group: Compliance Monitoring
Activity Type: Inspection/Evaluation
Activity Status: Active

Region Code: 03
Programmatic ID: AIR PA000491352
Facility Registry ID: 110022794421
Air Operating Status Code: OPR
Default Air Classification Code: SMI
Air Program: New Source Performance Standards
Activity Date: 2002-04-24 00:00:00
Activity Status Date: 2016-02-11 16:57:38
Activity Group: Compliance Monitoring
Activity Type: Inspection/Evaluation
Activity Status: Active

Region Code: 03
Programmatic ID: AIR PA000491352
Facility Registry ID: 110022794421
Air Operating Status Code: OPR
Default Air Classification Code: SMI
Air Program: New Source Performance Standards
Activity Date: 2002-05-07 00:00:00
Activity Status Date: 2016-02-11 16:57:39
Activity Group: Compliance Monitoring
Activity Type: Inspection/Evaluation
Activity Status: Active

Region Code: 03
Programmatic ID: AIR PA000491352
Facility Registry ID: 110022794421

Map ID
Direction
Distance
Elevation

MAP FINDINGS

Site

Database(s)

EDR ID Number
EPA ID Number

GLENN O HAWBAKER/CRUSHING & ASPHALT PLT SR0064 (Continued)

1004586794

Air Operating Status Code: OPR
Default Air Classification Code: SMI
Air Program: New Source Performance Standards
Activity Date: 2002-05-13 00:00:00
Activity Status Date: 2016-02-11 16:57:39
Activity Group: Compliance Monitoring
Activity Type: Inspection/Evaluation
Activity Status: Active

Region Code: 03
Programmatic ID: AIR PA000491352
Facility Registry ID: 110022794421
Air Operating Status Code: OPR
Default Air Classification Code: SMI
Air Program: New Source Performance Standards
Activity Date: 2002-05-20 00:00:00
Activity Status Date: 2016-02-11 16:57:46
Activity Group: Compliance Monitoring
Activity Type: Inspection/Evaluation
Activity Status: Active

Region Code: 03
Programmatic ID: AIR PA000491352
Facility Registry ID: 110022794421
Air Operating Status Code: OPR
Default Air Classification Code: SMI
Air Program: New Source Performance Standards
Activity Date: 2002-05-29 00:00:00
Activity Status Date: 2016-02-11 16:58:25
Activity Group: Compliance Monitoring
Activity Type: Inspection/Evaluation
Activity Status: Active

Region Code: 03
Programmatic ID: AIR PA000491352
Facility Registry ID: 110022794421
Air Operating Status Code: OPR
Default Air Classification Code: SMI
Air Program: New Source Performance Standards
Activity Date: 2002-08-06 00:00:00
Activity Status Date: 2016-02-11 16:58:35
Activity Group: Compliance Monitoring
Activity Type: Inspection/Evaluation
Activity Status: Active

Region Code: 03
Programmatic ID: AIR PA000491352
Facility Registry ID: 110022794421
Air Operating Status Code: OPR
Default Air Classification Code: SMI
Air Program: New Source Performance Standards
Activity Date: 2002-08-28 00:00:00
Activity Status Date: 2016-02-11 16:58:40
Activity Group: Compliance Monitoring
Activity Type: Inspection/Evaluation
Activity Status: Active

Map ID
Direction
Distance
Elevation

MAP FINDINGS

Site

Database(s)

EDR ID Number
EPA ID Number

GLENN O HAWBAKER/CRUSHING & ASPHALT PLT SR0064 (Continued)

1004586794

Region Code: 03
Programmatic ID: AIR PA000491352
Facility Registry ID: 110022794421
Air Operating Status Code: OPR
Default Air Classification Code: SMI
Air Program: New Source Performance Standards
Activity Date: 2002-11-13 00:00:00
Activity Status Date: 2016-02-11 16:58:57
Activity Group: Compliance Monitoring
Activity Type: Inspection/Evaluation
Activity Status: Active

Region Code: 03
Programmatic ID: AIR PA000491352
Facility Registry ID: 110022794421
Air Operating Status Code: OPR
Default Air Classification Code: SMI
Air Program: New Source Performance Standards
Activity Date: 2003-01-27 00:00:00
Activity Status Date: 2016-02-11 16:59:11
Activity Group: Compliance Monitoring
Activity Type: Inspection/Evaluation
Activity Status: Active

Region Code: 03
Programmatic ID: AIR PA000491352
Facility Registry ID: 110022794421
Air Operating Status Code: OPR
Default Air Classification Code: SMI
Air Program: New Source Performance Standards
Activity Date: 2003-05-19 00:00:00
Activity Status Date: 2016-02-11 16:59:41
Activity Group: Compliance Monitoring
Activity Type: Inspection/Evaluation
Activity Status: Active

Region Code: 03
Programmatic ID: AIR PA000491352
Facility Registry ID: 110022794421
Air Operating Status Code: OPR
Default Air Classification Code: SMI
Air Program: New Source Performance Standards
Activity Date: 2003-06-10 00:00:00
Activity Status Date: 2016-02-11 17:00:03
Activity Group: Compliance Monitoring
Activity Type: Inspection/Evaluation
Activity Status: Active

Region Code: 03
Programmatic ID: AIR PA000491352
Facility Registry ID: 110022794421
Air Operating Status Code: OPR
Default Air Classification Code: SMI
Air Program: New Source Performance Standards
Activity Date: 2003-08-26 00:00:00
Activity Status Date: 2016-02-11 17:00:46
Activity Group: Compliance Monitoring

Map ID
Direction
Distance
Elevation

MAP FINDINGS

Site

Database(s)

EDR ID Number
EPA ID Number

GLENN O HAWBAKER/CRUSHING & ASPHALT PLT SR0064 (Continued)

1004586794

Activity Type: Inspection/Evaluation
Activity Status: Active

Region Code: 03
Programmatic ID: AIR PA000491352
Facility Registry ID: 110022794421
Air Operating Status Code: OPR
Default Air Classification Code: SMI
Air Program: New Source Performance Standards
Activity Date: 2003-09-25 00:00:00
Activity Status Date: 2016-02-11 17:00:38
Activity Group: Compliance Monitoring
Activity Type: Inspection/Evaluation
Activity Status: Active

Region Code: 03
Programmatic ID: AIR PA000491352
Facility Registry ID: 110022794421
Air Operating Status Code: OPR
Default Air Classification Code: SMI
Air Program: New Source Performance Standards
Activity Date: 2003-10-09 00:00:00
Activity Status Date: 2016-02-11 17:00:46
Activity Group: Compliance Monitoring
Activity Type: Inspection/Evaluation
Activity Status: Active

Region Code: 03
Programmatic ID: AIR PA000491352
Facility Registry ID: 110022794421
Air Operating Status Code: OPR
Default Air Classification Code: SMI
Air Program: New Source Performance Standards
Activity Date: 2003-10-14 00:00:00
Activity Status Date: 2016-02-11 17:00:46
Activity Group: Compliance Monitoring
Activity Type: Inspection/Evaluation
Activity Status: Active

Region Code: 03
Programmatic ID: AIR PA000491352
Facility Registry ID: 110022794421
Air Operating Status Code: OPR
Default Air Classification Code: SMI
Air Program: New Source Performance Standards
Activity Date: 2003-10-21 00:00:00
Activity Status Date: 2016-02-11 17:00:47
Activity Group: Compliance Monitoring
Activity Type: Inspection/Evaluation
Activity Status: Active

Region Code: 03
Programmatic ID: AIR PA000491352
Facility Registry ID: 110022794421
Air Operating Status Code: OPR
Default Air Classification Code: SMI
Air Program: New Source Performance Standards

Map ID
Direction
Distance
Elevation

MAP FINDINGS

Site

Database(s)

EDR ID Number
EPA ID Number

GLENN O HAWBAKER/CRUSHING & ASPHALT PLT SR0064 (Continued)

1004586794

Activity Date: 2003-11-20 00:00:00
Activity Status Date: 2016-02-11 17:01:08
Activity Group: Compliance Monitoring
Activity Type: Inspection/Evaluation
Activity Status: Active

Region Code: 03
Programmatic ID: AIR PA000491352
Facility Registry ID: 110022794421
Air Operating Status Code: OPR
Default Air Classification Code: SMI
Air Program: New Source Performance Standards
Activity Date: 2003-12-10 00:00:00
Activity Status Date: 2016-02-11 17:01:03
Activity Group: Compliance Monitoring
Activity Type: Inspection/Evaluation
Activity Status: Active

Region Code: 03
Programmatic ID: AIR PA000491352
Facility Registry ID: 110022794421
Air Operating Status Code: OPR
Default Air Classification Code: SMI
Air Program: New Source Performance Standards
Activity Date: 2003-12-22 00:00:00
Activity Status Date: 2016-02-11 17:01:07
Activity Group: Compliance Monitoring
Activity Type: Inspection/Evaluation
Activity Status: Active

Region Code: 03
Programmatic ID: AIR PA000491352
Facility Registry ID: 110022794421
Air Operating Status Code: OPR
Default Air Classification Code: SMI
Air Program: New Source Performance Standards
Activity Date: 2004-01-05 00:00:00
Activity Status Date: 2016-02-11 17:01:07
Activity Group: Compliance Monitoring
Activity Type: Inspection/Evaluation
Activity Status: Active

Region Code: 03
Programmatic ID: AIR PA000491352
Facility Registry ID: 110022794421
Air Operating Status Code: OPR
Default Air Classification Code: SMI
Air Program: New Source Performance Standards
Activity Date: 2004-04-05 00:00:00
Activity Status Date: 2016-02-11 17:01:28
Activity Group: Compliance Monitoring
Activity Type: Inspection/Evaluation
Activity Status: Active

Region Code: 03
Programmatic ID: AIR PA000491352
Facility Registry ID: 110022794421

Map ID
Direction
Distance
Elevation

MAP FINDINGS

Site

Database(s)

EDR ID Number
EPA ID Number

GLENN O HAWBAKER/CRUSHING & ASPHALT PLT SR0064 (Continued)

1004586794

Air Operating Status Code: OPR
Default Air Classification Code: SMI
Air Program: New Source Performance Standards
Activity Date: 2004-04-29 00:00:00
Activity Status Date: 2016-02-11 17:01:37
Activity Group: Compliance Monitoring
Activity Type: Inspection/Evaluation
Activity Status: Active

Region Code: 03
Programmatic ID: AIR PA000491352
Facility Registry ID: 110022794421
Air Operating Status Code: OPR
Default Air Classification Code: SMI
Air Program: New Source Performance Standards
Activity Date: 2004-05-11 00:00:00
Activity Status Date: 2016-02-11 17:01:37
Activity Group: Compliance Monitoring
Activity Type: Inspection/Evaluation
Activity Status: Active

Region Code: 03
Programmatic ID: AIR PA000491352
Facility Registry ID: 110022794421
Air Operating Status Code: OPR
Default Air Classification Code: SMI
Air Program: New Source Performance Standards
Activity Date: 2004-06-16 00:00:00
Activity Status Date: 2016-02-11 17:01:46
Activity Group: Compliance Monitoring
Activity Type: Inspection/Evaluation
Activity Status: Active

Region Code: 03
Programmatic ID: AIR PA000491352
Facility Registry ID: 110022794421
Air Operating Status Code: OPR
Default Air Classification Code: SMI
Air Program: New Source Performance Standards
Activity Date: 2004-06-29 00:00:00
Activity Status Date: 2016-02-11 17:01:54
Activity Group: Compliance Monitoring
Activity Type: Inspection/Evaluation
Activity Status: Active

Region Code: 03
Programmatic ID: AIR PA000491352
Facility Registry ID: 110022794421
Air Operating Status Code: OPR
Default Air Classification Code: SMI
Air Program: New Source Performance Standards
Activity Date: 2004-06-29 00:00:00
Activity Status Date: 2016-02-11 17:02:05
Activity Group: Compliance Monitoring
Activity Type: Inspection/Evaluation
Activity Status: Active

Map ID
Direction
Distance
Elevation

MAP FINDINGS

Site

Database(s)

EDR ID Number
EPA ID Number

GLENN O HAWBAKER/CRUSHING & ASPHALT PLT SR0064 (Continued)

1004586794

Region Code: 03
Programmatic ID: AIR PA000491352
Facility Registry ID: 110022794421
Air Operating Status Code: OPR
Default Air Classification Code: SMI
Air Program: New Source Performance Standards
Activity Date: 2004-06-30 00:00:00
Activity Status Date: 2016-02-11 17:01:50
Activity Group: Compliance Monitoring
Activity Type: Inspection/Evaluation
Activity Status: Active

Region Code: 03
Programmatic ID: AIR PA000491352
Facility Registry ID: 110022794421
Air Operating Status Code: OPR
Default Air Classification Code: SMI
Air Program: New Source Performance Standards
Activity Date: 2004-07-30 00:00:00
Activity Status Date: 2016-02-11 17:01:59
Activity Group: Compliance Monitoring
Activity Type: Inspection/Evaluation
Activity Status: Active

Region Code: 03
Programmatic ID: AIR PA000491352
Facility Registry ID: 110022794421
Air Operating Status Code: OPR
Default Air Classification Code: SMI
Air Program: New Source Performance Standards
Activity Date: 2004-08-06 00:00:00
Activity Status Date: 2016-02-11 17:02:00
Activity Group: Compliance Monitoring
Activity Type: Inspection/Evaluation
Activity Status: Active

Region Code: 03
Programmatic ID: AIR PA000491352
Facility Registry ID: 110022794421
Air Operating Status Code: OPR
Default Air Classification Code: SMI
Air Program: New Source Performance Standards
Activity Date: 2004-08-11 00:00:00
Activity Status Date: 2016-02-11 17:02:04
Activity Group: Compliance Monitoring
Activity Type: Inspection/Evaluation
Activity Status: Active

Region Code: 03
Programmatic ID: AIR PA000491352
Facility Registry ID: 110022794421
Air Operating Status Code: OPR
Default Air Classification Code: SMI
Air Program: New Source Performance Standards
Activity Date: 2004-09-23 00:00:00
Activity Status Date: 2016-02-11 17:02:10
Activity Group: Compliance Monitoring

Map ID
Direction
Distance
Elevation

MAP FINDINGS

Site

Database(s)

EDR ID Number
EPA ID Number

GLENN O HAWBAKER/CRUSHING & ASPHALT PLT SR0064 (Continued)

1004586794

Activity Type: Inspection/Evaluation
Activity Status: Active

Region Code: 03
Programmatic ID: AIR PA000491352
Facility Registry ID: 110022794421
Air Operating Status Code: OPR
Default Air Classification Code: SMI
Air Program: New Source Performance Standards
Activity Date: 2004-10-13 00:00:00
Activity Status Date: 2016-02-11 17:02:15
Activity Group: Compliance Monitoring
Activity Type: Inspection/Evaluation
Activity Status: Active

Region Code: 03
Programmatic ID: AIR PA000491352
Facility Registry ID: 110022794421
Air Operating Status Code: OPR
Default Air Classification Code: SMI
Air Program: New Source Performance Standards
Activity Date: 2005-01-27 00:00:00
Activity Status Date: 2016-02-11 17:02:37
Activity Group: Compliance Monitoring
Activity Type: Inspection/Evaluation
Activity Status: Active

Region Code: 03
Programmatic ID: AIR PA000491352
Facility Registry ID: 110022794421
Air Operating Status Code: OPR
Default Air Classification Code: SMI
Air Program: New Source Performance Standards
Activity Date: 2005-03-22 00:00:00
Activity Status Date: 2016-02-11 17:02:59
Activity Group: Compliance Monitoring
Activity Type: Inspection/Evaluation
Activity Status: Active

Region Code: 03
Programmatic ID: AIR PA000491352
Facility Registry ID: 110022794421
Air Operating Status Code: OPR
Default Air Classification Code: SMI
Air Program: New Source Performance Standards
Activity Date: 2005-08-02 00:00:00
Activity Status Date: 2016-02-11 17:04:05
Activity Group: Compliance Monitoring
Activity Type: Inspection/Evaluation
Activity Status: Active

Region Code: 03
Programmatic ID: AIR PA000491352
Facility Registry ID: 110022794421
Air Operating Status Code: OPR
Default Air Classification Code: SMI
Air Program: New Source Performance Standards

Map ID
Direction
Distance
Elevation

MAP FINDINGS

Site

Database(s)

EDR ID Number
EPA ID Number

GLENN O HAWBAKER/CRUSHING & ASPHALT PLT SR0064 (Continued)

1004586794

Activity Date: 2005-08-03 00:00:00
Activity Status Date: 2016-02-11 17:04:04
Activity Group: Compliance Monitoring
Activity Type: Inspection/Evaluation
Activity Status: Active

Region Code: 03
Programmatic ID: AIR PA000491352
Facility Registry ID: 110022794421
Air Operating Status Code: OPR
Default Air Classification Code: SMI
Air Program: New Source Performance Standards
Activity Date: 2005-09-06 00:00:00
Activity Status Date: 2016-02-11 17:04:12
Activity Group: Compliance Monitoring
Activity Type: Inspection/Evaluation
Activity Status: Active

Region Code: 03
Programmatic ID: AIR PA000491352
Facility Registry ID: 110022794421
Air Operating Status Code: OPR
Default Air Classification Code: SMI
Air Program: New Source Performance Standards
Activity Date: 2005-09-07 00:00:00
Activity Status Date: 2016-02-11 17:04:12
Activity Group: Compliance Monitoring
Activity Type: Inspection/Evaluation
Activity Status: Active

Region Code: 03
Programmatic ID: AIR PA000491352
Facility Registry ID: 110022794421
Air Operating Status Code: OPR
Default Air Classification Code: SMI
Air Program: New Source Performance Standards
Activity Date: 2005-09-07 00:00:00
Activity Status Date: 2016-02-11 17:04:15
Activity Group: Compliance Monitoring
Activity Type: Inspection/Evaluation
Activity Status: Active

Region Code: 03
Programmatic ID: AIR PA000491352
Facility Registry ID: 110022794421
Air Operating Status Code: OPR
Default Air Classification Code: SMI
Air Program: New Source Performance Standards
Activity Date: 2005-09-07 00:00:00
Activity Status Date: 2016-02-11 17:04:22
Activity Group: Compliance Monitoring
Activity Type: Inspection/Evaluation
Activity Status: Active

Region Code: 03
Programmatic ID: AIR PA000491352
Facility Registry ID: 110022794421

Map ID
Direction
Distance
Elevation

MAP FINDINGS

Site

Database(s)

EDR ID Number
EPA ID Number

GLENN O HAWBAKER/CRUSHING & ASPHALT PLT SR0064 (Continued)

1004586794

Air Operating Status Code: OPR
Default Air Classification Code: SMI
Air Program: New Source Performance Standards
Activity Date: 2005-09-08 00:00:00
Activity Status Date: 2016-02-11 17:04:14
Activity Group: Compliance Monitoring
Activity Type: Inspection/Evaluation
Activity Status: Active

Region Code: 03
Programmatic ID: AIR PA000491352
Facility Registry ID: 110022794421
Air Operating Status Code: OPR
Default Air Classification Code: SMI
Air Program: New Source Performance Standards
Activity Date: 2005-09-08 00:00:00
Activity Status Date: 2016-02-11 17:05:01
Activity Group: Compliance Monitoring
Activity Type: Inspection/Evaluation
Activity Status: Active

Region Code: 03
Programmatic ID: AIR PA000491352
Facility Registry ID: 110022794421
Air Operating Status Code: OPR
Default Air Classification Code: SMI
Air Program: New Source Performance Standards
Activity Date: 2005-09-13 00:00:00
Activity Status Date: 2016-02-11 17:04:14
Activity Group: Compliance Monitoring
Activity Type: Inspection/Evaluation
Activity Status: Active

Region Code: 03
Programmatic ID: AIR PA000491352
Facility Registry ID: 110022794421
Air Operating Status Code: OPR
Default Air Classification Code: SMI
Air Program: New Source Performance Standards
Activity Date: 2005-09-23 00:00:00
Activity Status Date: 2016-02-11 17:04:15
Activity Group: Compliance Monitoring
Activity Type: Inspection/Evaluation
Activity Status: Active

Region Code: 03
Programmatic ID: AIR PA000491352
Facility Registry ID: 110022794421
Air Operating Status Code: OPR
Default Air Classification Code: SMI
Air Program: New Source Performance Standards
Activity Date: 2005-10-17 00:00:00
Activity Status Date: 2016-02-11 17:04:19
Activity Group: Compliance Monitoring
Activity Type: Inspection/Evaluation
Activity Status: Active

Map ID
Direction
Distance
Elevation

MAP FINDINGS

Site

Database(s)

EDR ID Number
EPA ID Number

GLENN O HAWBAKER/CRUSHING & ASPHALT PLT SR0064 (Continued)

1004586794

Region Code: 03
Programmatic ID: AIR PA000491352
Facility Registry ID: 110022794421
Air Operating Status Code: OPR
Default Air Classification Code: SMI
Air Program: New Source Performance Standards
Activity Date: 2005-11-01 00:00:00
Activity Status Date: 2016-02-11 17:04:22
Activity Group: Compliance Monitoring
Activity Type: Inspection/Evaluation
Activity Status: Active

Region Code: 03
Programmatic ID: AIR PA000491352
Facility Registry ID: 110022794421
Air Operating Status Code: OPR
Default Air Classification Code: SMI
Air Program: New Source Performance Standards
Activity Date: 2005-11-04 00:00:00
Activity Status Date: 2016-02-11 17:04:25
Activity Group: Compliance Monitoring
Activity Type: Inspection/Evaluation
Activity Status: Active

Region Code: 03
Programmatic ID: AIR PA000491352
Facility Registry ID: 110022794421
Air Operating Status Code: OPR
Default Air Classification Code: SMI
Air Program: New Source Performance Standards
Activity Date: 2006-02-27 00:00:00
Activity Status Date: 2016-02-11 17:04:47
Activity Group: Compliance Monitoring
Activity Type: Inspection/Evaluation
Activity Status: Active

Region Code: 03
Programmatic ID: AIR PA000491352
Facility Registry ID: 110022794421
Air Operating Status Code: OPR
Default Air Classification Code: SMI
Air Program: New Source Performance Standards
Activity Date: 2006-04-14 00:00:00
Activity Status Date: 2016-02-11 17:05:01
Activity Group: Compliance Monitoring
Activity Type: Inspection/Evaluation
Activity Status: Active

Region Code: 03
Programmatic ID: AIR PA000491352
Facility Registry ID: 110022794421
Air Operating Status Code: OPR
Default Air Classification Code: SMI
Air Program: New Source Performance Standards
Activity Date: 2006-06-01 00:00:00
Activity Status Date: 2016-02-11 17:05:13
Activity Group: Compliance Monitoring

Map ID
Direction
Distance
Elevation

MAP FINDINGS

Site

Database(s)

EDR ID Number
EPA ID Number

GLENN O HAWBAKER/CRUSHING & ASPHALT PLT SR0064 (Continued)

1004586794

Activity Type: Inspection/Evaluation
Activity Status: Active

Region Code: 03
Programmatic ID: AIR PA000491352
Facility Registry ID: 110022794421
Air Operating Status Code: OPR
Default Air Classification Code: SMI
Air Program: New Source Performance Standards
Activity Date: 2006-06-02 00:00:00
Activity Status Date: 2016-02-11 17:05:13
Activity Group: Compliance Monitoring
Activity Type: Inspection/Evaluation
Activity Status: Active

Region Code: 03
Programmatic ID: AIR PA000491352
Facility Registry ID: 110022794421
Air Operating Status Code: OPR
Default Air Classification Code: SMI
Air Program: New Source Performance Standards
Activity Date: 2006-06-07 00:00:00
Activity Status Date: 2016-02-11 17:05:22
Activity Group: Compliance Monitoring
Activity Type: Inspection/Evaluation
Activity Status: Active

Region Code: 03
Programmatic ID: AIR PA000491352
Facility Registry ID: 110022794421
Air Operating Status Code: OPR
Default Air Classification Code: SMI
Air Program: New Source Performance Standards
Activity Date: 2006-07-18 00:00:00
Activity Status Date: 2016-02-11 17:05:19
Activity Group: Compliance Monitoring
Activity Type: Inspection/Evaluation
Activity Status: Active

Region Code: 03
Programmatic ID: AIR PA000491352
Facility Registry ID: 110022794421
Air Operating Status Code: OPR
Default Air Classification Code: SMI
Air Program: New Source Performance Standards
Activity Date: 2006-09-08 00:00:00
Activity Status Date: 2016-02-11 17:05:33
Activity Group: Compliance Monitoring
Activity Type: Inspection/Evaluation
Activity Status: Active

Region Code: 03
Programmatic ID: AIR PA000491352
Facility Registry ID: 110022794421
Air Operating Status Code: OPR
Default Air Classification Code: SMI
Air Program: New Source Performance Standards

Map ID
Direction
Distance
Elevation

MAP FINDINGS

Site

Database(s)

EDR ID Number
EPA ID Number

GLENN O HAWBAKER/CRUSHING & ASPHALT PLT SR0064 (Continued)

1004586794

Activity Date: 2006-09-12 00:00:00
Activity Status Date: 2016-02-11 17:05:33
Activity Group: Compliance Monitoring
Activity Type: Inspection/Evaluation
Activity Status: Active

Region Code: 03
Programmatic ID: AIR PA000491352
Facility Registry ID: 110022794421
Air Operating Status Code: OPR
Default Air Classification Code: SMI
Air Program: New Source Performance Standards
Activity Date: 2006-10-02 00:00:00
Activity Status Date: 2016-02-11 17:05:41
Activity Group: Compliance Monitoring
Activity Type: Inspection/Evaluation
Activity Status: Active

Region Code: 03
Programmatic ID: AIR PA000491352
Facility Registry ID: 110022794421
Air Operating Status Code: OPR
Default Air Classification Code: SMI
Air Program: New Source Performance Standards
Activity Date: 2007-01-25 00:00:00
Activity Status Date: 2016-02-11 17:06:03
Activity Group: Compliance Monitoring
Activity Type: Inspection/Evaluation
Activity Status: Active

Region Code: 03
Programmatic ID: AIR PA000491352
Facility Registry ID: 110022794421
Air Operating Status Code: OPR
Default Air Classification Code: SMI
Air Program: New Source Performance Standards
Activity Date: 2007-04-16 00:00:00
Activity Status Date: 2016-02-11 17:06:23
Activity Group: Compliance Monitoring
Activity Type: Inspection/Evaluation
Activity Status: Active

Region Code: 03
Programmatic ID: AIR PA000491352
Facility Registry ID: 110022794421
Air Operating Status Code: OPR
Default Air Classification Code: SMI
Air Program: New Source Performance Standards
Activity Date: 2007-06-26 00:00:00
Activity Status Date: 2016-02-11 17:06:44
Activity Group: Compliance Monitoring
Activity Type: Inspection/Evaluation
Activity Status: Active

Region Code: 03
Programmatic ID: AIR PA000491352
Facility Registry ID: 110022794421

Map ID
Direction
Distance
Elevation

MAP FINDINGS

Site

Database(s)

EDR ID Number
EPA ID Number

GLENN O HAWBAKER/CRUSHING & ASPHALT PLT SR0064 (Continued)

1004586794

Air Operating Status Code: OPR
Default Air Classification Code: SMI
Air Program: New Source Performance Standards
Activity Date: 2007-06-26 00:00:00
Activity Status Date: 2016-02-11 17:06:53
Activity Group: Compliance Monitoring
Activity Type: Inspection/Evaluation
Activity Status: Active

Region Code: 03
Programmatic ID: AIR PA000491352
Facility Registry ID: 110022794421
Air Operating Status Code: OPR
Default Air Classification Code: SMI
Air Program: New Source Performance Standards
Activity Date: 2007-06-27 00:00:00
Activity Status Date: 2016-02-11 17:06:44
Activity Group: Compliance Monitoring
Activity Type: Inspection/Evaluation
Activity Status: Active

Region Code: 03
Programmatic ID: AIR PA000491352
Facility Registry ID: 110022794421
Air Operating Status Code: OPR
Default Air Classification Code: SMI
Air Program: New Source Performance Standards
Activity Date: 2007-06-28 00:00:00
Activity Status Date: 2016-02-11 17:06:52
Activity Group: Compliance Monitoring
Activity Type: Inspection/Evaluation
Activity Status: Active

Region Code: 03
Programmatic ID: AIR PA000491352
Facility Registry ID: 110022794421
Air Operating Status Code: OPR
Default Air Classification Code: SMI
Air Program: New Source Performance Standards
Activity Date: 2007-07-09 00:00:00
Activity Status Date: 2016-02-11 17:06:45
Activity Group: Compliance Monitoring
Activity Type: Inspection/Evaluation
Activity Status: Active

Region Code: 03
Programmatic ID: AIR PA000491352
Facility Registry ID: 110022794421
Air Operating Status Code: OPR
Default Air Classification Code: SMI
Air Program: New Source Performance Standards
Activity Date: 2007-08-13 00:00:00
Activity Status Date: 2016-02-11 17:07:06
Activity Group: Compliance Monitoring
Activity Type: Inspection/Evaluation
Activity Status: Active

Map ID
Direction
Distance
Elevation

MAP FINDINGS

Site

Database(s)

EDR ID Number
EPA ID Number

GLENN O HAWBAKER/CRUSHING & ASPHALT PLT SR0064 (Continued)

1004586794

Region Code: 03
Programmatic ID: AIR PA000491352
Facility Registry ID: 110022794421
Air Operating Status Code: OPR
Default Air Classification Code: SMI
Air Program: New Source Performance Standards
Activity Date: 2007-08-21 00:00:00
Activity Status Date: 2016-02-11 17:06:55
Activity Group: Compliance Monitoring
Activity Type: Inspection/Evaluation
Activity Status: Active

Region Code: 03
Programmatic ID: AIR PA000491352
Facility Registry ID: 110022794421
Air Operating Status Code: OPR
Default Air Classification Code: SMI
Air Program: New Source Performance Standards
Activity Date: 2007-09-26 00:00:00
Activity Status Date: 2016-02-11 17:07:06
Activity Group: Compliance Monitoring
Activity Type: Inspection/Evaluation
Activity Status: Active

Region Code: 03
Programmatic ID: AIR PA000491352
Facility Registry ID: 110022794421
Air Operating Status Code: OPR
Default Air Classification Code: SMI
Air Program: New Source Performance Standards
Activity Date: 2007-11-20 00:00:00
Activity Status Date: 2016-02-11 17:07:19
Activity Group: Compliance Monitoring
Activity Type: Inspection/Evaluation
Activity Status: Active

Region Code: 03
Programmatic ID: AIR PA000491352
Facility Registry ID: 110022794421
Air Operating Status Code: OPR
Default Air Classification Code: SMI
Air Program: New Source Performance Standards
Activity Date: 2008-01-16 00:00:00
Activity Status Date: 2016-02-11 17:07:29
Activity Group: Compliance Monitoring
Activity Type: Inspection/Evaluation
Activity Status: Active

Region Code: 03
Programmatic ID: AIR PA000491352
Facility Registry ID: 110022794421
Air Operating Status Code: OPR
Default Air Classification Code: SMI
Air Program: New Source Performance Standards
Activity Date: 2008-03-19 00:00:00
Activity Status Date: 2016-02-11 17:07:46
Activity Group: Compliance Monitoring

Map ID
Direction
Distance
Elevation

MAP FINDINGS

Site

Database(s)

EDR ID Number
EPA ID Number

GLENN O HAWBAKER/CRUSHING & ASPHALT PLT SR0064 (Continued)

1004586794

Activity Type: Inspection/Evaluation
Activity Status: Active

Region Code: 03
Programmatic ID: AIR PA000491352
Facility Registry ID: 110022794421
Air Operating Status Code: OPR
Default Air Classification Code: SMI
Air Program: New Source Performance Standards
Activity Date: 2008-07-09 00:00:00
Activity Status Date: 2016-02-11 17:08:13
Activity Group: Compliance Monitoring
Activity Type: Inspection/Evaluation
Activity Status: Active

Region Code: 03
Programmatic ID: AIR PA000491352
Facility Registry ID: 110022794421
Air Operating Status Code: OPR
Default Air Classification Code: SMI
Air Program: New Source Performance Standards
Activity Date: 2009-01-27 00:00:00
Activity Status Date: 2016-02-11 17:08:48
Activity Group: Compliance Monitoring
Activity Type: Inspection/Evaluation
Activity Status: Active

Region Code: 03
Programmatic ID: AIR PA000491352
Facility Registry ID: 110022794421
Air Operating Status Code: OPR
Default Air Classification Code: SMI
Air Program: New Source Performance Standards
Activity Date: 2009-05-28 00:00:00
Activity Status Date: 2016-02-11 17:09:21
Activity Group: Compliance Monitoring
Activity Type: Inspection/Evaluation
Activity Status: Active

Region Code: 03
Programmatic ID: AIR PA000491352
Facility Registry ID: 110022794421
Air Operating Status Code: OPR
Default Air Classification Code: SMI
Air Program: New Source Performance Standards
Activity Date: 2009-07-30 00:00:00
Activity Status Date: 2016-02-11 17:09:33
Activity Group: Compliance Monitoring
Activity Type: Inspection/Evaluation
Activity Status: Active

Region Code: 03
Programmatic ID: AIR PA000491352
Facility Registry ID: 110022794421
Air Operating Status Code: OPR
Default Air Classification Code: SMI
Air Program: New Source Performance Standards

Map ID
Direction
Distance
Elevation

MAP FINDINGS

Site

Database(s)

EDR ID Number
EPA ID Number

GLENN O HAWBAKER/CRUSHING & ASPHALT PLT SR0064 (Continued)

1004586794

Activity Date: 2009-08-19 00:00:00
Activity Status Date: 2016-02-11 17:09:36
Activity Group: Compliance Monitoring
Activity Type: Inspection/Evaluation
Activity Status: Active

Region Code: 03
Programmatic ID: AIR PA000491352
Facility Registry ID: 110022794421
Air Operating Status Code: OPR
Default Air Classification Code: SMI
Air Program: New Source Performance Standards
Activity Date: 2010-04-01 00:00:00
Activity Status Date: 2016-02-11 17:10:09
Activity Group: Compliance Monitoring
Activity Type: Inspection/Evaluation
Activity Status: Active

Region Code: 03
Programmatic ID: AIR PA000491352
Facility Registry ID: 110022794421
Air Operating Status Code: OPR
Default Air Classification Code: SMI
Air Program: New Source Performance Standards
Activity Date: 2010-06-23 00:00:00
Activity Status Date: 2016-02-11 17:10:23
Activity Group: Compliance Monitoring
Activity Type: Inspection/Evaluation
Activity Status: Active

Region Code: 03
Programmatic ID: AIR PA000491352
Facility Registry ID: 110022794421
Air Operating Status Code: OPR
Default Air Classification Code: SMI
Air Program: New Source Performance Standards
Activity Date: 2010-10-21 00:00:00
Activity Status Date: 2016-02-11 17:10:50
Activity Group: Compliance Monitoring
Activity Type: Inspection/Evaluation
Activity Status: Active

Region Code: 03
Programmatic ID: AIR PA000491352
Facility Registry ID: 110022794421
Air Operating Status Code: OPR
Default Air Classification Code: SMI
Air Program: New Source Performance Standards
Activity Date: 2011-02-11 00:00:00
Activity Status Date: 2016-02-11 17:10:52
Activity Group: Compliance Monitoring
Activity Type: Inspection/Evaluation
Activity Status: Active

Region Code: 03
Programmatic ID: AIR PA000491352
Facility Registry ID: 110022794421

Map ID
Direction
Distance
Elevation

MAP FINDINGS

Site

Database(s)

EDR ID Number
EPA ID Number

GLENN O HAWBAKER/CRUSHING & ASPHALT PLT SR0064 (Continued)

1004586794

Air Operating Status Code: OPR
Default Air Classification Code: SMI
Air Program: New Source Performance Standards
Activity Date: 2011-09-19 00:00:00
Activity Status Date: 2016-02-11 17:11:27
Activity Group: Compliance Monitoring
Activity Type: Inspection/Evaluation
Activity Status: Active

Region Code: 03
Programmatic ID: AIR PA000491352
Facility Registry ID: 110022794421
Air Operating Status Code: OPR
Default Air Classification Code: SMI
Air Program: New Source Performance Standards
Activity Date: 2011-09-20 00:00:00
Activity Status Date: 2016-02-11 17:11:27
Activity Group: Compliance Monitoring
Activity Type: Inspection/Evaluation
Activity Status: Active

Region Code: 03
Programmatic ID: AIR PA000491352
Facility Registry ID: 110022794421
Air Operating Status Code: OPR
Default Air Classification Code: SMI
Air Program: New Source Performance Standards
Activity Date: 2011-11-07 00:00:00
Activity Status Date: 2016-02-11 17:11:34
Activity Group: Compliance Monitoring
Activity Type: Inspection/Evaluation
Activity Status: Active

Region Code: 03
Programmatic ID: AIR PA000491352
Facility Registry ID: 110022794421
Air Operating Status Code: OPR
Default Air Classification Code: SMI
Air Program: New Source Performance Standards
Activity Date: 2011-12-07 00:00:00
Activity Status Date: 2016-02-11 17:11:36
Activity Group: Compliance Monitoring
Activity Type: Inspection/Evaluation
Activity Status: Active

Region Code: 03
Programmatic ID: AIR PA000491352
Facility Registry ID: 110022794421
Air Operating Status Code: OPR
Default Air Classification Code: SMI
Air Program: New Source Performance Standards
Activity Date: 2012-09-14 00:00:00
Activity Status Date: 2016-02-11 17:12:15
Activity Group: Compliance Monitoring
Activity Type: Inspection/Evaluation
Activity Status: Active

Map ID
Direction
Distance
Elevation

MAP FINDINGS

Site

Database(s)

EDR ID Number
EPA ID Number

GLENN O HAWBAKER/CRUSHING & ASPHALT PLT SR0064 (Continued)

1004586794

Region Code: 03
Programmatic ID: AIR PA000491352
Facility Registry ID: 110022794421
Air Operating Status Code: OPR
Default Air Classification Code: SMI
Air Program: New Source Performance Standards
Activity Date: 2012-09-17 00:00:00
Activity Status Date: 2016-02-11 17:12:15
Activity Group: Compliance Monitoring
Activity Type: Inspection/Evaluation
Activity Status: Active

Region Code: 03
Programmatic ID: AIR PA000491352
Facility Registry ID: 110022794421
Air Operating Status Code: OPR
Default Air Classification Code: SMI
Air Program: New Source Performance Standards
Activity Date: 2012-10-29 00:00:00
Activity Status Date: 2016-02-11 17:12:20
Activity Group: Compliance Monitoring
Activity Type: Inspection/Evaluation
Activity Status: Active

Region Code: 03
Programmatic ID: AIR PA000491352
Facility Registry ID: 110022794421
Air Operating Status Code: OPR
Default Air Classification Code: SMI
Air Program: New Source Performance Standards
Activity Date: 2013-02-19 00:00:00
Activity Status Date: 2016-02-11 17:12:36
Activity Group: Compliance Monitoring
Activity Type: Inspection/Evaluation
Activity Status: Active

Region Code: 03
Programmatic ID: AIR PA000491352
Facility Registry ID: 110022794421
Air Operating Status Code: OPR
Default Air Classification Code: SMI
Air Program: New Source Performance Standards
Activity Date: 2013-03-14 00:00:00
Activity Status Date: 2016-02-11 17:13:08
Activity Group: Compliance Monitoring
Activity Type: Inspection/Evaluation
Activity Status: Active

Region Code: 03
Programmatic ID: AIR PA000491352
Facility Registry ID: 110022794421
Air Operating Status Code: OPR
Default Air Classification Code: SMI
Air Program: New Source Performance Standards
Activity Date: 2013-04-19 00:00:00
Activity Status Date: 2016-02-11 17:12:50
Activity Group: Compliance Monitoring

Map ID
Direction
Distance
Elevation

MAP FINDINGS

Site

Database(s)

EDR ID Number
EPA ID Number

GLENN O HAWBAKER/CRUSHING & ASPHALT PLT SR0064 (Continued)

1004586794

Activity Type: Inspection/Evaluation
Activity Status: Active

Region Code: 03
Programmatic ID: AIR PA000491352
Facility Registry ID: 110022794421
Air Operating Status Code: OPR
Default Air Classification Code: SMI
Air Program: New Source Performance Standards
Activity Date: 2013-08-22 00:00:00
Activity Status Date: 2016-02-11 17:13:03
Activity Group: Compliance Monitoring
Activity Type: Inspection/Evaluation
Activity Status: Active

Region Code: 03
Programmatic ID: AIR PA000491352
Facility Registry ID: 110022794421
Air Operating Status Code: OPR
Default Air Classification Code: SMI
Air Program: New Source Performance Standards
Activity Date: 2013-09-23 00:00:00
Activity Status Date: 2016-02-11 17:13:08
Activity Group: Compliance Monitoring
Activity Type: Inspection/Evaluation
Activity Status: Active

Region Code: 03
Programmatic ID: AIR PA000491352
Facility Registry ID: 110022794421
Air Operating Status Code: OPR
Default Air Classification Code: SMI
Air Program: New Source Performance Standards
Activity Date: 2014-02-27 00:00:00
Activity Status Date: 2016-02-11 17:13:25
Activity Group: Compliance Monitoring
Activity Type: Inspection/Evaluation
Activity Status: Active

Region Code: 03
Programmatic ID: AIR PA000491352
Facility Registry ID: 110022794421
Air Operating Status Code: OPR
Default Air Classification Code: SMI
Air Program: New Source Performance Standards
Activity Date: 2014-03-06 00:00:00
Activity Status Date: 2016-02-11 17:13:27
Activity Group: Compliance Monitoring
Activity Type: Inspection/Evaluation
Activity Status: Active

Region Code: 03
Programmatic ID: AIR PA000491352
Facility Registry ID: 110022794421
Air Operating Status Code: OPR
Default Air Classification Code: SMI
Air Program: New Source Performance Standards

Map ID
Direction
Distance
Elevation

MAP FINDINGS

Site

Database(s)

EDR ID Number
EPA ID Number

GLENN O HAWBAKER/CRUSHING & ASPHALT PLT SR0064 (Continued)

1004586794

Activity Date: 2014-06-02 00:00:00
Activity Status Date: 2016-02-11 17:13:48
Activity Group: Compliance Monitoring
Activity Type: Inspection/Evaluation
Activity Status: Active

Region Code: 03
Programmatic ID: AIR PA000491352
Facility Registry ID: 110022794421
Air Operating Status Code: OPR
Default Air Classification Code: SMI
Air Program: New Source Performance Standards
Activity Date: 2014-06-04 00:00:00
Activity Status Date: 2016-02-11 17:13:48
Activity Group: Compliance Monitoring
Activity Type: Inspection/Evaluation
Activity Status: Active

Region Code: 03
Programmatic ID: AIR PA000491352
Facility Registry ID: 110022794421
Air Operating Status Code: OPR
Default Air Classification Code: SMI
Air Program: New Source Performance Standards
Activity Date: 2014-08-26 00:00:00
Activity Status Date: 2016-02-11 17:13:51
Activity Group: Compliance Monitoring
Activity Type: Inspection/Evaluation
Activity Status: Active

Region Code: 03
Programmatic ID: AIR PA000491352
Facility Registry ID: 110022794421
Air Operating Status Code: OPR
Default Air Classification Code: SMI
Air Program: New Source Performance Standards
Activity Date: 2015-03-26 00:00:00
Activity Status Date: 2016-02-11 17:14:16
Activity Group: Compliance Monitoring
Activity Type: Inspection/Evaluation
Activity Status: Active

Region Code: 03
Programmatic ID: AIR PA000491352
Facility Registry ID: 110022794421
Air Operating Status Code: OPR
Default Air Classification Code: SMI
Air Program: New Source Performance Standards
Activity Date: 2015-06-15 00:00:00
Activity Status Date: 2016-02-11 17:14:22
Activity Group: Compliance Monitoring
Activity Type: Inspection/Evaluation
Activity Status: Active

Region Code: 03
Programmatic ID: AIR PA000491352
Facility Registry ID: 110022794421

Map ID
Direction
Distance
Elevation

MAP FINDINGS

Site

Database(s)

EDR ID Number
EPA ID Number

GLENN O HAWBAKER/CRUSHING & ASPHALT PLT SR0064 (Continued)

1004586794

Air Operating Status Code: OPR
Default Air Classification Code: SMI
Air Program: New Source Performance Standards
Activity Date: 2015-10-29 00:00:00
Activity Status Date: 2016-02-11 17:14:34
Activity Group: Compliance Monitoring
Activity Type: Inspection/Evaluation
Activity Status: Active

Region Code: 03
Programmatic ID: AIR PA000491352
Facility Registry ID: 110022794421
Air Operating Status Code: OPR
Default Air Classification Code: SMI
Air Program: New Source Performance Standards
Activity Date: 2016-02-05 00:00:00
Activity Status Date: 2016-02-11 17:14:43
Activity Group: Compliance Monitoring
Activity Type: Inspection/Evaluation
Activity Status: Active

Region Code: 03
Programmatic ID: AIR PA000491352
Facility Registry ID: 110022794421
Air Operating Status Code: OPR
Default Air Classification Code: SMI
Air Program: New Source Performance Standards
Activity Date: 2016-04-04 00:00:00
Activity Status Date: 2016-04-06 16:03:55
Activity Group: Compliance Monitoring
Activity Type: Inspection/Evaluation
Activity Status: Active

Region Code: 03
Programmatic ID: AIR PA000491352
Facility Registry ID: 110022794421
Air Operating Status Code: OPR
Default Air Classification Code: SMI
Air Program: New Source Performance Standards
Activity Date: 2016-08-04 00:00:00
Activity Status Date: 2016-08-10 00:26:58
Activity Group: Compliance Monitoring
Activity Type: Inspection/Evaluation
Activity Status: Active

Region Code: 03
Programmatic ID: AIR PA000491352
Facility Registry ID: 110022794421
Air Operating Status Code: OPR
Default Air Classification Code: SMI
Air Program: New Source Performance Standards
Activity Date: 2016-08-24 00:00:00
Activity Status Date: 2016-09-07 01:03:37
Activity Group: Compliance Monitoring
Activity Type: Inspection/Evaluation
Activity Status: Active

Map ID
Direction
Distance
Elevation

MAP FINDINGS

Site

Database(s)

EDR ID Number
EPA ID Number

GLENN O HAWBAKER/CRUSHING & ASPHALT PLT SR0064 (Continued)

1004586794

Region Code: 03
Programmatic ID: AIR PA000491352
Facility Registry ID: 110022794421
Air Operating Status Code: OPR
Default Air Classification Code: SMI
Air Program: New Source Performance Standards
Activity Date: 1990-06-26 00:00:00
Activity Status Date: Not reported
Activity Group: Compliance Monitoring
Activity Type: Inspection/Evaluation
Activity Status: Not reported

Region Code: 03
Programmatic ID: AIR PA000491352
Facility Registry ID: 110022794421
Air Operating Status Code: OPR
Default Air Classification Code: SMI
Air Program: New Source Performance Standards
Activity Date: 1990-08-22 00:00:00
Activity Status Date: Not reported
Activity Group: Compliance Monitoring
Activity Type: Inspection/Evaluation
Activity Status: Not reported

Region Code: 03
Programmatic ID: AIR PA000491352
Facility Registry ID: 110022794421
Air Operating Status Code: OPR
Default Air Classification Code: SMI
Air Program: New Source Performance Standards
Activity Date: 1991-07-31 00:00:00
Activity Status Date: Not reported
Activity Group: Compliance Monitoring
Activity Type: Inspection/Evaluation
Activity Status: Not reported

Region Code: 03
Programmatic ID: AIR PA000491352
Facility Registry ID: 110022794421
Air Operating Status Code: OPR
Default Air Classification Code: SMI
Air Program: New Source Performance Standards
Activity Date: 1991-10-18 00:00:00
Activity Status Date: Not reported
Activity Group: Compliance Monitoring
Activity Type: Inspection/Evaluation
Activity Status: Not reported

Region Code: 03
Programmatic ID: AIR PA000491352
Facility Registry ID: 110022794421
Air Operating Status Code: OPR
Default Air Classification Code: SMI
Air Program: New Source Performance Standards
Activity Date: 1992-06-26 00:00:00
Activity Status Date: Not reported
Activity Group: Compliance Monitoring

Map ID
Direction
Distance
Elevation

MAP FINDINGS

Site

Database(s)

EDR ID Number
EPA ID Number

GLENN O HAWBAKER/CRUSHING & ASPHALT PLT SR0064 (Continued)

1004586794

| | |
|----------------------------------|----------------------------------|
| Activity Type: | Inspection/Evaluation |
| Activity Status: | Not reported |
| Region Code: | 03 |
| Programmatic ID: | AIR PA000491352 |
| Facility Registry ID: | 110022794421 |
| Air Operating Status Code: | OPR |
| Default Air Classification Code: | SMI |
| Air Program: | New Source Performance Standards |
| Activity Date: | 1994-11-22 00:00:00 |
| Activity Status Date: | Not reported |
| Activity Group: | Compliance Monitoring |
| Activity Type: | Inspection/Evaluation |
| Activity Status: | Not reported |
| Region Code: | 03 |
| Programmatic ID: | AIR PA000491352 |
| Facility Registry ID: | 110022794421 |
| Air Operating Status Code: | OPR |
| Default Air Classification Code: | SMI |
| Air Program: | New Source Performance Standards |
| Activity Date: | 1995-09-25 00:00:00 |
| Activity Status Date: | Not reported |
| Activity Group: | Compliance Monitoring |
| Activity Type: | Inspection/Evaluation |
| Activity Status: | Not reported |
| Region Code: | 03 |
| Programmatic ID: | AIR PA000491352 |
| Facility Registry ID: | 110022794421 |
| Air Operating Status Code: | OPR |
| Default Air Classification Code: | SMI |
| Air Program: | New Source Performance Standards |
| Activity Date: | 1995-09-27 00:00:00 |
| Activity Status Date: | Not reported |
| Activity Group: | Compliance Monitoring |
| Activity Type: | Inspection/Evaluation |
| Activity Status: | Not reported |
| Region Code: | 03 |
| Programmatic ID: | AIR PA000491352 |
| Facility Registry ID: | 110022794421 |
| Air Operating Status Code: | OPR |
| Default Air Classification Code: | SMI |
| Air Program: | New Source Performance Standards |
| Activity Date: | 1996-07-05 00:00:00 |
| Activity Status Date: | Not reported |
| Activity Group: | Compliance Monitoring |
| Activity Type: | Inspection/Evaluation |
| Activity Status: | Not reported |
| Region Code: | 03 |
| Programmatic ID: | AIR PA000491352 |
| Facility Registry ID: | 110022794421 |
| Air Operating Status Code: | OPR |
| Default Air Classification Code: | SMI |
| Air Program: | New Source Performance Standards |

Map ID
Direction
Distance
Elevation

MAP FINDINGS

Site

Database(s)

EDR ID Number
EPA ID Number

GLENN O HAWBAKER/CRUSHING & ASPHALT PLT SR0064 (Continued)

1004586794

Activity Date: 1997-05-01 00:00:00
Activity Status Date: Not reported
Activity Group: Compliance Monitoring
Activity Type: Inspection/Evaluation
Activity Status: Not reported

Region Code: 03
Programmatic ID: AIR PA000491352
Facility Registry ID: 110022794421
Air Operating Status Code: OPR
Default Air Classification Code: SMI
Air Program: New Source Performance Standards
Activity Date: 2002-11-13 00:00:00
Activity Status Date: 2002-11-13 00:00:00
Activity Group: Enforcement Action
Activity Type: Administrative - Formal
Activity Status: Final Order Issued

Region Code: 03
Programmatic ID: AIR PA000491352
Facility Registry ID: 110022794421
Air Operating Status Code: OPR
Default Air Classification Code: SMI
Air Program: New Source Performance Standards
Activity Date: 2003-11-20 00:00:00
Activity Status Date: 2003-11-20 00:00:00
Activity Group: Enforcement Action
Activity Type: Administrative - Formal
Activity Status: Final Order Issued

Region Code: 03
Programmatic ID: AIR PA000491352
Facility Registry ID: 110022794421
Air Operating Status Code: OPR
Default Air Classification Code: SMI
Air Program: New Source Performance Standards
Activity Date: 2002-12-12 00:00:00
Activity Status Date: 2002-12-12 00:00:00
Activity Group: Enforcement Action
Activity Type: Administrative - Formal
Activity Status: Resolved

Region Code: 03
Programmatic ID: AIR PA000491352
Facility Registry ID: 110022794421
Air Operating Status Code: OPR
Default Air Classification Code: SMI
Air Program: New Source Performance Standards
Activity Date: 2003-09-10 00:00:00
Activity Status Date: 2003-09-10 00:00:00
Activity Group: Enforcement Action
Activity Type: Administrative - Formal
Activity Status: Resolved

Region Code: 03
Programmatic ID: AIR PA000491352
Facility Registry ID: 110022794421

Map ID
Direction
Distance
Elevation

MAP FINDINGS

Site

Database(s)

EDR ID Number
EPA ID Number

GLENN O HAWBAKER/CRUSHING & ASPHALT PLT SR0064 (Continued)

1004586794

Air Operating Status Code: OPR
Default Air Classification Code: SMI
Air Program: New Source Performance Standards
Activity Date: 2004-02-13 00:00:00
Activity Status Date: 2004-02-13 00:00:00
Activity Group: Enforcement Action
Activity Type: Administrative - Formal
Activity Status: Resolved

Region Code: 03
Programmatic ID: AIR PA000491352
Facility Registry ID: 110022794421
Air Operating Status Code: OPR
Default Air Classification Code: SMI
Air Program: New Source Performance Standards
Activity Date: 2006-08-11 00:00:00
Activity Status Date: 2006-08-11 00:00:00
Activity Group: Enforcement Action
Activity Type: Administrative - Formal
Activity Status: Resolved

Region Code: 03
Programmatic ID: AIR PA000491352
Facility Registry ID: 110022794421
Air Operating Status Code: OPR
Default Air Classification Code: SMI
Air Program: New Source Performance Standards
Activity Date: 2008-01-14 00:00:00
Activity Status Date: 2008-01-14 00:00:00
Activity Group: Enforcement Action
Activity Type: Administrative - Formal
Activity Status: Resolved

Region Code: 03
Programmatic ID: AIR PA000491352
Facility Registry ID: 110022794421
Air Operating Status Code: OPR
Default Air Classification Code: SMI
Air Program: New Source Performance Standards
Activity Date: 2002-05-15 00:00:00
Activity Status Date: 2002-05-15 00:00:00
Activity Group: Enforcement Action
Activity Type: Administrative - Informal
Activity Status: Achieved

Region Code: 03
Programmatic ID: AIR PA000491352
Facility Registry ID: 110022794421
Air Operating Status Code: OPR
Default Air Classification Code: SMI
Air Program: New Source Performance Standards
Activity Date: 2003-06-10 00:00:00
Activity Status Date: 2003-06-10 00:00:00
Activity Group: Enforcement Action
Activity Type: Administrative - Informal
Activity Status: Achieved

Map ID
Direction
Distance
Elevation

MAP FINDINGS

Site

Database(s)

EDR ID Number
EPA ID Number

GLENN O HAWBAKER/CRUSHING & ASPHALT PLT SR0064 (Continued)

1004586794

Region Code: 03
Programmatic ID: AIR PA000491352
Facility Registry ID: 110022794421
Air Operating Status Code: OPR
Default Air Classification Code: SMI
Air Program: New Source Performance Standards
Activity Date: 2003-10-09 00:00:00
Activity Status Date: 2003-10-09 00:00:00
Activity Group: Enforcement Action
Activity Type: Administrative - Informal
Activity Status: Achieved

Region Code: 03
Programmatic ID: AIR PA000491352
Facility Registry ID: 110022794421
Air Operating Status Code: OPR
Default Air Classification Code: SMI
Air Program: New Source Performance Standards
Activity Date: 2003-10-14 00:00:00
Activity Status Date: 2003-10-14 00:00:00
Activity Group: Enforcement Action
Activity Type: Administrative - Informal
Activity Status: Achieved

Region Code: 03
Programmatic ID: AIR PA000491352
Facility Registry ID: 110022794421
Air Operating Status Code: OPR
Default Air Classification Code: SMI
Air Program: New Source Performance Standards
Activity Date: 2003-10-21 00:00:00
Activity Status Date: 2003-10-21 00:00:00
Activity Group: Enforcement Action
Activity Type: Administrative - Informal
Activity Status: Achieved

Region Code: 03
Programmatic ID: AIR PA000491352
Facility Registry ID: 110022794421
Air Operating Status Code: OPR
Default Air Classification Code: SMI
Air Program: New Source Performance Standards
Activity Date: 2004-01-28 00:00:00
Activity Status Date: 2004-01-28 00:00:00
Activity Group: Enforcement Action
Activity Type: Administrative - Informal
Activity Status: Achieved

Region Code: 03
Programmatic ID: AIR PA000491352
Facility Registry ID: 110022794421
Air Operating Status Code: OPR
Default Air Classification Code: SMI
Air Program: New Source Performance Standards
Activity Date: 2004-04-29 00:00:00
Activity Status Date: 2004-04-29 00:00:00
Activity Group: Enforcement Action

Map ID
Direction
Distance
Elevation

MAP FINDINGS

Site

Database(s)

EDR ID Number
EPA ID Number

GLENN O HAWBAKER/CRUSHING & ASPHALT PLT SR0064 (Continued)

1004586794

Activity Type: Administrative - Informal
Activity Status: Achieved

Region Code: 03
Programmatic ID: AIR PA000491352
Facility Registry ID: 110022794421
Air Operating Status Code: OPR
Default Air Classification Code: SMI
Air Program: New Source Performance Standards
Activity Date: 2005-09-14 00:00:00
Activity Status Date: 2005-09-14 00:00:00
Activity Group: Enforcement Action
Activity Type: Administrative - Informal
Activity Status: Achieved

Region Code: 03
Programmatic ID: AIR PA000491352
Facility Registry ID: 110022794421
Air Operating Status Code: OPR
Default Air Classification Code: SMI
Air Program: New Source Performance Standards
Activity Date: 2005-09-27 00:00:00
Activity Status Date: 2005-09-27 00:00:00
Activity Group: Enforcement Action
Activity Type: Administrative - Informal
Activity Status: Achieved

Region Code: 03
Programmatic ID: AIR PA000491352
Facility Registry ID: 110022794421
Air Operating Status Code: OPR
Default Air Classification Code: SMI
Air Program: New Source Performance Standards
Activity Date: 2005-10-31 00:00:00
Activity Status Date: 2005-10-31 00:00:00
Activity Group: Enforcement Action
Activity Type: Administrative - Informal
Activity Status: Achieved

Region Code: 03
Programmatic ID: AIR PA000491352
Facility Registry ID: 110022794421
Air Operating Status Code: OPR
Default Air Classification Code: SMI
Air Program: New Source Performance Standards
Activity Date: 2005-11-14 00:00:00
Activity Status Date: 2005-11-14 00:00:00
Activity Group: Enforcement Action
Activity Type: Administrative - Informal
Activity Status: Achieved

Region Code: 03
Programmatic ID: AIR PA000491352
Facility Registry ID: 110022794421
Air Operating Status Code: OPR
Default Air Classification Code: SMI
Air Program: New Source Performance Standards

Map ID
Direction
Distance
Elevation

MAP FINDINGS

Site

Database(s)

EDR ID Number
EPA ID Number

GLENN O HAWBAKER/CRUSHING & ASPHALT PLT SR0064 (Continued)

1004586794

Activity Date: 2006-03-17 00:00:00
Activity Status Date: 2006-03-17 00:00:00
Activity Group: Enforcement Action
Activity Type: Administrative - Informal
Activity Status: Achieved

Region Code: 03
Programmatic ID: AIR PA000491352
Facility Registry ID: 110022794421
Air Operating Status Code: OPR
Default Air Classification Code: SMI
Air Program: New Source Performance Standards
Activity Date: 2006-04-14 00:00:00
Activity Status Date: 2006-04-14 00:00:00
Activity Group: Enforcement Action
Activity Type: Administrative - Informal
Activity Status: Achieved

Region Code: 03
Programmatic ID: AIR PA000491352
Facility Registry ID: 110022794421
Air Operating Status Code: OPR
Default Air Classification Code: SMI
Air Program: New Source Performance Standards
Activity Date: 2006-06-12 00:00:00
Activity Status Date: 2006-06-12 00:00:00
Activity Group: Enforcement Action
Activity Type: Administrative - Informal
Activity Status: Achieved

Region Code: 03
Programmatic ID: AIR PA000491352
Facility Registry ID: 110022794421
Air Operating Status Code: OPR
Default Air Classification Code: SMI
Air Program: New Source Performance Standards
Activity Date: 2006-09-22 00:00:00
Activity Status Date: 2006-09-22 00:00:00
Activity Group: Enforcement Action
Activity Type: Administrative - Informal
Activity Status: Achieved

Region Code: 03
Programmatic ID: AIR PA000491352
Facility Registry ID: 110022794421
Air Operating Status Code: OPR
Default Air Classification Code: SMI
Air Program: New Source Performance Standards
Activity Date: 2006-10-02 00:00:00
Activity Status Date: 2006-10-02 00:00:00
Activity Group: Enforcement Action
Activity Type: Administrative - Informal
Activity Status: Achieved

Region Code: 03
Programmatic ID: AIR PA000491352
Facility Registry ID: 110022794421

Map ID
Direction
Distance
Elevation

MAP FINDINGS

Site

Database(s)

EDR ID Number
EPA ID Number

GLENN O HAWBAKER/CRUSHING & ASPHALT PLT SR0064 (Continued)

1004586794

Air Operating Status Code: OPR
Default Air Classification Code: SMI
Air Program: New Source Performance Standards
Activity Date: 2007-07-17 00:00:00
Activity Status Date: 2007-07-17 00:00:00
Activity Group: Enforcement Action
Activity Type: Administrative - Informal
Activity Status: Achieved

Region Code: 03
Programmatic ID: AIR PA000491352
Facility Registry ID: 110022794421
Air Operating Status Code: OPR
Default Air Classification Code: SMI
Air Program: New Source Performance Standards
Activity Date: 2007-11-29 00:00:00
Activity Status Date: 2007-11-29 00:00:00
Activity Group: Enforcement Action
Activity Type: Administrative - Informal
Activity Status: Achieved

Region Code: 03
Programmatic ID: AIR PA000491352
Facility Registry ID: 110022794421
Air Operating Status Code: OPR
Default Air Classification Code: SMI
Air Program: State Implementation Plan for National Primary and Secondary Ambient Air Quality Standards
Activity Date: Not reported
Activity Status Date: 2004-02-05 00:00:00
Activity Group: Case File
Activity Type: Case File
Activity Status: Resolved

Region Code: 03
Programmatic ID: AIR PA000491352
Facility Registry ID: 110022794421
Air Operating Status Code: OPR
Default Air Classification Code: SMI
Air Program: State Implementation Plan for National Primary and Secondary Ambient Air Quality Standards
Activity Date: 1997-07-24 00:00:00
Activity Status Date: 2016-02-11 16:51:51
Activity Group: Compliance Monitoring
Activity Type: Inspection/Evaluation
Activity Status: Active

Region Code: 03
Programmatic ID: AIR PA000491352
Facility Registry ID: 110022794421
Air Operating Status Code: OPR
Default Air Classification Code: SMI
Air Program: State Implementation Plan for National Primary and Secondary Ambient Air Quality Standards
Activity Date: 1998-05-22 00:00:00
Activity Status Date: 2016-02-11 16:52:26
Activity Group: Compliance Monitoring
Activity Type: Inspection/Evaluation
Activity Status: Active

Map ID
Direction
Distance
Elevation

MAP FINDINGS

Site

Database(s)

EDR ID Number
EPA ID Number

GLENN O HAWBAKER/CRUSHING & ASPHALT PLT SR0064 (Continued)

1004586794

Region Code: 03
Programmatic ID: AIR PA000491352
Facility Registry ID: 110022794421
Air Operating Status Code: OPR
Default Air Classification Code: SMI
Air Program: State Implementation Plan for National Primary and Secondary Ambient Air Quality Standards
Activity Date: 1998-07-24 00:00:00
Activity Status Date: 2016-02-11 16:52:37
Activity Group: Compliance Monitoring
Activity Type: Inspection/Evaluation
Activity Status: Active

Region Code: 03
Programmatic ID: AIR PA000491352
Facility Registry ID: 110022794421
Air Operating Status Code: OPR
Default Air Classification Code: SMI
Air Program: State Implementation Plan for National Primary and Secondary Ambient Air Quality Standards
Activity Date: 1998-07-29 00:00:00
Activity Status Date: 2016-02-11 16:52:41
Activity Group: Compliance Monitoring
Activity Type: Inspection/Evaluation
Activity Status: Active

Region Code: 03
Programmatic ID: AIR PA000491352
Facility Registry ID: 110022794421
Air Operating Status Code: OPR
Default Air Classification Code: SMI
Air Program: State Implementation Plan for National Primary and Secondary Ambient Air Quality Standards
Activity Date: 1998-08-28 00:00:00
Activity Status Date: 2016-02-11 16:52:46
Activity Group: Compliance Monitoring
Activity Type: Inspection/Evaluation
Activity Status: Active

Region Code: 03
Programmatic ID: AIR PA000491352
Facility Registry ID: 110022794421
Air Operating Status Code: OPR
Default Air Classification Code: SMI
Air Program: State Implementation Plan for National Primary and Secondary Ambient Air Quality Standards
Activity Date: 1998-08-31 00:00:00
Activity Status Date: 2016-02-11 16:52:46
Activity Group: Compliance Monitoring
Activity Type: Inspection/Evaluation
Activity Status: Active

Region Code: 03
Programmatic ID: AIR PA000491352
Facility Registry ID: 110022794421
Air Operating Status Code: OPR
Default Air Classification Code: SMI
Air Program: State Implementation Plan for National Primary and Secondary Ambient Air Quality Standards
Activity Date: 1998-09-02 00:00:00
Activity Status Date: 2016-02-11 16:52:46
Activity Group: Compliance Monitoring

Map ID
Direction
Distance
Elevation

MAP FINDINGS

Site

Database(s)

EDR ID Number
EPA ID Number

GLENN O HAWBAKER/CRUSHING & ASPHALT PLT SR0064 (Continued)

1004586794

Activity Type: Inspection/Evaluation
Activity Status: Active

Region Code: 03
Programmatic ID: AIR PA000491352
Facility Registry ID: 110022794421
Air Operating Status Code: OPR
Default Air Classification Code: SMI
Air Program: State Implementation Plan for National Primary and Secondary Ambient Air Quality Standards
Activity Date: 1998-09-04 00:00:00
Activity Status Date: 2016-02-11 16:52:47
Activity Group: Compliance Monitoring
Activity Type: Inspection/Evaluation
Activity Status: Active

Region Code: 03
Programmatic ID: AIR PA000491352
Facility Registry ID: 110022794421
Air Operating Status Code: OPR
Default Air Classification Code: SMI
Air Program: State Implementation Plan for National Primary and Secondary Ambient Air Quality Standards
Activity Date: 1999-04-07 00:00:00
Activity Status Date: 2016-02-11 16:54:09
Activity Group: Compliance Monitoring
Activity Type: Inspection/Evaluation
Activity Status: Active

Region Code: 03
Programmatic ID: AIR PA000491352
Facility Registry ID: 110022794421
Air Operating Status Code: OPR
Default Air Classification Code: SMI
Air Program: State Implementation Plan for National Primary and Secondary Ambient Air Quality Standards
Activity Date: 1999-07-23 00:00:00
Activity Status Date: 2016-02-11 16:53:51
Activity Group: Compliance Monitoring
Activity Type: Inspection/Evaluation
Activity Status: Active

Region Code: 03
Programmatic ID: AIR PA000491352
Facility Registry ID: 110022794421
Air Operating Status Code: OPR
Default Air Classification Code: SMI
Air Program: State Implementation Plan for National Primary and Secondary Ambient Air Quality Standards
Activity Date: 1999-11-05 00:00:00
Activity Status Date: 2016-02-11 16:54:24
Activity Group: Compliance Monitoring
Activity Type: Inspection/Evaluation
Activity Status: Active

Region Code: 03
Programmatic ID: AIR PA000491352
Facility Registry ID: 110022794421
Air Operating Status Code: OPR
Default Air Classification Code: SMI
Air Program: State Implementation Plan for National Primary and Secondary Ambient Air Quality Standards

Map ID
Direction
Distance
Elevation

MAP FINDINGS

Site

Database(s)

EDR ID Number
EPA ID Number

GLENN O HAWBAKER/CRUSHING & ASPHALT PLT SR0064 (Continued)

1004586794

Activity Date: 2000-06-01 00:00:00
Activity Status Date: 2016-02-11 16:55:07
Activity Group: Compliance Monitoring
Activity Type: Inspection/Evaluation
Activity Status: Active

Region Code: 03
Programmatic ID: AIR PA000491352
Facility Registry ID: 110022794421
Air Operating Status Code: OPR
Default Air Classification Code: SMI
Air Program: State Implementation Plan for National Primary and Secondary Ambient Air Quality Standards
Activity Date: 2000-07-24 00:00:00
Activity Status Date: 2016-02-11 16:55:12
Activity Group: Compliance Monitoring
Activity Type: Inspection/Evaluation
Activity Status: Active

Region Code: 03
Programmatic ID: AIR PA000491352
Facility Registry ID: 110022794421
Air Operating Status Code: OPR
Default Air Classification Code: SMI
Air Program: State Implementation Plan for National Primary and Secondary Ambient Air Quality Standards
Activity Date: 2001-07-12 00:00:00
Activity Status Date: 2016-02-11 16:56:32
Activity Group: Compliance Monitoring
Activity Type: Inspection/Evaluation
Activity Status: Active

Region Code: 03
Programmatic ID: AIR PA000491352
Facility Registry ID: 110022794421
Air Operating Status Code: OPR
Default Air Classification Code: SMI
Air Program: State Implementation Plan for National Primary and Secondary Ambient Air Quality Standards
Activity Date: 2001-11-06 00:00:00
Activity Status Date: 2016-02-11 16:56:55
Activity Group: Compliance Monitoring
Activity Type: Inspection/Evaluation
Activity Status: Active

Region Code: 03
Programmatic ID: AIR PA000491352
Facility Registry ID: 110022794421
Air Operating Status Code: OPR
Default Air Classification Code: SMI
Air Program: State Implementation Plan for National Primary and Secondary Ambient Air Quality Standards
Activity Date: 2001-12-03 00:00:00
Activity Status Date: 2016-02-11 16:56:56
Activity Group: Compliance Monitoring
Activity Type: Inspection/Evaluation
Activity Status: Active

Region Code: 03
Programmatic ID: AIR PA000491352
Facility Registry ID: 110022794421

Map ID
Direction
Distance
Elevation

MAP FINDINGS

Site

Database(s)

EDR ID Number
EPA ID Number

GLENN O HAWBAKER/CRUSHING & ASPHALT PLT SR0064 (Continued)

1004586794

Air Operating Status Code: OPR
Default Air Classification Code: SMI
Air Program: State Implementation Plan for National Primary and Secondary Ambient Air Quality Standards
Activity Date: 2002-04-08 00:00:00
Activity Status Date: 2016-02-11 16:57:34
Activity Group: Compliance Monitoring
Activity Type: Inspection/Evaluation
Activity Status: Active

Region Code: 03
Programmatic ID: AIR PA000491352
Facility Registry ID: 110022794421
Air Operating Status Code: OPR
Default Air Classification Code: SMI
Air Program: State Implementation Plan for National Primary and Secondary Ambient Air Quality Standards
Activity Date: 2002-04-18 00:00:00
Activity Status Date: 2016-02-11 16:57:33
Activity Group: Compliance Monitoring
Activity Type: Inspection/Evaluation
Activity Status: Active

Region Code: 03
Programmatic ID: AIR PA000491352
Facility Registry ID: 110022794421
Air Operating Status Code: OPR
Default Air Classification Code: SMI
Air Program: State Implementation Plan for National Primary and Secondary Ambient Air Quality Standards
Activity Date: 2002-04-24 00:00:00
Activity Status Date: 2016-02-11 16:57:38
Activity Group: Compliance Monitoring
Activity Type: Inspection/Evaluation
Activity Status: Active

Region Code: 03
Programmatic ID: AIR PA000491352
Facility Registry ID: 110022794421
Air Operating Status Code: OPR
Default Air Classification Code: SMI
Air Program: State Implementation Plan for National Primary and Secondary Ambient Air Quality Standards
Activity Date: 2002-05-07 00:00:00
Activity Status Date: 2016-02-11 16:57:39
Activity Group: Compliance Monitoring
Activity Type: Inspection/Evaluation
Activity Status: Active

Region Code: 03
Programmatic ID: AIR PA000491352
Facility Registry ID: 110022794421
Air Operating Status Code: OPR
Default Air Classification Code: SMI
Air Program: State Implementation Plan for National Primary and Secondary Ambient Air Quality Standards
Activity Date: 2002-05-13 00:00:00
Activity Status Date: 2016-02-11 16:57:39
Activity Group: Compliance Monitoring
Activity Type: Inspection/Evaluation
Activity Status: Active

Map ID
Direction
Distance
Elevation

MAP FINDINGS

Site

Database(s)

EDR ID Number
EPA ID Number

GLENN O HAWBAKER/CRUSHING & ASPHALT PLT SR0064 (Continued)

1004586794

Region Code: 03
Programmatic ID: AIR PA000491352
Facility Registry ID: 110022794421
Air Operating Status Code: OPR
Default Air Classification Code: SMI
Air Program: State Implementation Plan for National Primary and Secondary Ambient Air Quality Standards
Activity Date: 2002-05-20 00:00:00
Activity Status Date: 2016-02-11 16:57:46
Activity Group: Compliance Monitoring
Activity Type: Inspection/Evaluation
Activity Status: Active

Region Code: 03
Programmatic ID: AIR PA000491352
Facility Registry ID: 110022794421
Air Operating Status Code: OPR
Default Air Classification Code: SMI
Air Program: State Implementation Plan for National Primary and Secondary Ambient Air Quality Standards
Activity Date: 2002-05-29 00:00:00
Activity Status Date: 2016-02-11 16:58:25
Activity Group: Compliance Monitoring
Activity Type: Inspection/Evaluation
Activity Status: Active

Region Code: 03
Programmatic ID: AIR PA000491352
Facility Registry ID: 110022794421
Air Operating Status Code: OPR
Default Air Classification Code: SMI
Air Program: State Implementation Plan for National Primary and Secondary Ambient Air Quality Standards
Activity Date: 2002-08-06 00:00:00
Activity Status Date: 2016-02-11 16:58:35
Activity Group: Compliance Monitoring
Activity Type: Inspection/Evaluation
Activity Status: Active

Region Code: 03
Programmatic ID: AIR PA000491352
Facility Registry ID: 110022794421
Air Operating Status Code: OPR
Default Air Classification Code: SMI
Air Program: State Implementation Plan for National Primary and Secondary Ambient Air Quality Standards
Activity Date: 2002-08-28 00:00:00
Activity Status Date: 2016-02-11 16:58:40
Activity Group: Compliance Monitoring
Activity Type: Inspection/Evaluation
Activity Status: Active

Region Code: 03
Programmatic ID: AIR PA000491352
Facility Registry ID: 110022794421
Air Operating Status Code: OPR
Default Air Classification Code: SMI
Air Program: State Implementation Plan for National Primary and Secondary Ambient Air Quality Standards
Activity Date: 2002-11-13 00:00:00
Activity Status Date: 2016-02-11 16:58:57
Activity Group: Compliance Monitoring

Map ID
Direction
Distance
Elevation

MAP FINDINGS

Site

Database(s)

EDR ID Number
EPA ID Number

GLENN O HAWBAKER/CRUSHING & ASPHALT PLT SR0064 (Continued)

1004586794

Activity Type: Inspection/Evaluation
Activity Status: Active

Region Code: 03
Programmatic ID: AIR PA000491352
Facility Registry ID: 110022794421
Air Operating Status Code: OPR
Default Air Classification Code: SMI
Air Program: State Implementation Plan for National Primary and Secondary Ambient Air Quality Standards
Activity Date: 2003-01-27 00:00:00
Activity Status Date: 2016-02-11 16:59:11
Activity Group: Compliance Monitoring
Activity Type: Inspection/Evaluation
Activity Status: Active

Region Code: 03
Programmatic ID: AIR PA000491352
Facility Registry ID: 110022794421
Air Operating Status Code: OPR
Default Air Classification Code: SMI
Air Program: State Implementation Plan for National Primary and Secondary Ambient Air Quality Standards
Activity Date: 2003-05-19 00:00:00
Activity Status Date: 2016-02-11 16:59:41
Activity Group: Compliance Monitoring
Activity Type: Inspection/Evaluation
Activity Status: Active

Region Code: 03
Programmatic ID: AIR PA000491352
Facility Registry ID: 110022794421
Air Operating Status Code: OPR
Default Air Classification Code: SMI
Air Program: State Implementation Plan for National Primary and Secondary Ambient Air Quality Standards
Activity Date: 2003-06-10 00:00:00
Activity Status Date: 2016-02-11 17:00:03
Activity Group: Compliance Monitoring
Activity Type: Inspection/Evaluation
Activity Status: Active

Region Code: 03
Programmatic ID: AIR PA000491352
Facility Registry ID: 110022794421
Air Operating Status Code: OPR
Default Air Classification Code: SMI
Air Program: State Implementation Plan for National Primary and Secondary Ambient Air Quality Standards
Activity Date: 2003-08-26 00:00:00
Activity Status Date: 2016-02-11 17:00:46
Activity Group: Compliance Monitoring
Activity Type: Inspection/Evaluation
Activity Status: Active

Region Code: 03
Programmatic ID: AIR PA000491352
Facility Registry ID: 110022794421
Air Operating Status Code: OPR
Default Air Classification Code: SMI
Air Program: State Implementation Plan for National Primary and Secondary Ambient Air Quality Standards

Map ID
Direction
Distance
Elevation

MAP FINDINGS

Site

Database(s)

EDR ID Number
EPA ID Number

GLENN O HAWBAKER/CRUSHING & ASPHALT PLT SR0064 (Continued)

1004586794

Activity Date: 2003-09-25 00:00:00
Activity Status Date: 2016-02-11 17:00:38
Activity Group: Compliance Monitoring
Activity Type: Inspection/Evaluation
Activity Status: Active

Region Code: 03
Programmatic ID: AIR PA000491352
Facility Registry ID: 110022794421
Air Operating Status Code: OPR
Default Air Classification Code: SMI
Air Program: State Implementation Plan for National Primary and Secondary Ambient Air Quality Standards
Activity Date: 2003-10-09 00:00:00
Activity Status Date: 2016-02-11 17:00:46
Activity Group: Compliance Monitoring
Activity Type: Inspection/Evaluation
Activity Status: Active

Region Code: 03
Programmatic ID: AIR PA000491352
Facility Registry ID: 110022794421
Air Operating Status Code: OPR
Default Air Classification Code: SMI
Air Program: State Implementation Plan for National Primary and Secondary Ambient Air Quality Standards
Activity Date: 2003-10-14 00:00:00
Activity Status Date: 2016-02-11 17:00:46
Activity Group: Compliance Monitoring
Activity Type: Inspection/Evaluation
Activity Status: Active

Region Code: 03
Programmatic ID: AIR PA000491352
Facility Registry ID: 110022794421
Air Operating Status Code: OPR
Default Air Classification Code: SMI
Air Program: State Implementation Plan for National Primary and Secondary Ambient Air Quality Standards
Activity Date: 2003-10-21 00:00:00
Activity Status Date: 2016-02-11 17:00:47
Activity Group: Compliance Monitoring
Activity Type: Inspection/Evaluation
Activity Status: Active

Region Code: 03
Programmatic ID: AIR PA000491352
Facility Registry ID: 110022794421
Air Operating Status Code: OPR
Default Air Classification Code: SMI
Air Program: State Implementation Plan for National Primary and Secondary Ambient Air Quality Standards
Activity Date: 2003-11-20 00:00:00
Activity Status Date: 2016-02-11 17:01:08
Activity Group: Compliance Monitoring
Activity Type: Inspection/Evaluation
Activity Status: Active

Region Code: 03
Programmatic ID: AIR PA000491352
Facility Registry ID: 110022794421

Map ID
Direction
Distance
Elevation

MAP FINDINGS

Site

Database(s)

EDR ID Number
EPA ID Number

GLENN O HAWBAKER/CRUSHING & ASPHALT PLT SR0064 (Continued)

1004586794

Air Operating Status Code: OPR
Default Air Classification Code: SMI
Air Program: State Implementation Plan for National Primary and Secondary Ambient Air Quality Standards
Activity Date: 2003-12-10 00:00:00
Activity Status Date: 2016-02-11 17:01:03
Activity Group: Compliance Monitoring
Activity Type: Inspection/Evaluation
Activity Status: Active

Region Code: 03
Programmatic ID: AIR PA000491352
Facility Registry ID: 110022794421
Air Operating Status Code: OPR
Default Air Classification Code: SMI
Air Program: State Implementation Plan for National Primary and Secondary Ambient Air Quality Standards
Activity Date: 2003-12-22 00:00:00
Activity Status Date: 2016-02-11 17:01:07
Activity Group: Compliance Monitoring
Activity Type: Inspection/Evaluation
Activity Status: Active

Region Code: 03
Programmatic ID: AIR PA000491352
Facility Registry ID: 110022794421
Air Operating Status Code: OPR
Default Air Classification Code: SMI
Air Program: State Implementation Plan for National Primary and Secondary Ambient Air Quality Standards
Activity Date: 2004-01-05 00:00:00
Activity Status Date: 2016-02-11 17:01:07
Activity Group: Compliance Monitoring
Activity Type: Inspection/Evaluation
Activity Status: Active

Region Code: 03
Programmatic ID: AIR PA000491352
Facility Registry ID: 110022794421
Air Operating Status Code: OPR
Default Air Classification Code: SMI
Air Program: State Implementation Plan for National Primary and Secondary Ambient Air Quality Standards
Activity Date: 2004-04-05 00:00:00
Activity Status Date: 2016-02-11 17:01:28
Activity Group: Compliance Monitoring
Activity Type: Inspection/Evaluation
Activity Status: Active

Region Code: 03
Programmatic ID: AIR PA000491352
Facility Registry ID: 110022794421
Air Operating Status Code: OPR
Default Air Classification Code: SMI
Air Program: State Implementation Plan for National Primary and Secondary Ambient Air Quality Standards
Activity Date: 2004-04-29 00:00:00
Activity Status Date: 2016-02-11 17:01:37
Activity Group: Compliance Monitoring
Activity Type: Inspection/Evaluation
Activity Status: Active

Map ID
Direction
Distance
Elevation

MAP FINDINGS

Site

Database(s)

EDR ID Number
EPA ID Number

GLENN O HAWBAKER/CRUSHING & ASPHALT PLT SR0064 (Continued)

1004586794

Region Code: 03
Programmatic ID: AIR PA000491352
Facility Registry ID: 110022794421
Air Operating Status Code: OPR
Default Air Classification Code: SMI
Air Program: State Implementation Plan for National Primary and Secondary Ambient Air Quality Standards
Activity Date: 2004-05-11 00:00:00
Activity Status Date: 2016-02-11 17:01:37
Activity Group: Compliance Monitoring
Activity Type: Inspection/Evaluation
Activity Status: Active

Region Code: 03
Programmatic ID: AIR PA000491352
Facility Registry ID: 110022794421
Air Operating Status Code: OPR
Default Air Classification Code: SMI
Air Program: State Implementation Plan for National Primary and Secondary Ambient Air Quality Standards
Activity Date: 2004-06-16 00:00:00
Activity Status Date: 2016-02-11 17:01:46
Activity Group: Compliance Monitoring
Activity Type: Inspection/Evaluation
Activity Status: Active

Region Code: 03
Programmatic ID: AIR PA000491352
Facility Registry ID: 110022794421
Air Operating Status Code: OPR
Default Air Classification Code: SMI
Air Program: State Implementation Plan for National Primary and Secondary Ambient Air Quality Standards
Activity Date: 2004-06-29 00:00:00
Activity Status Date: 2016-02-11 17:01:54
Activity Group: Compliance Monitoring
Activity Type: Inspection/Evaluation
Activity Status: Active

Region Code: 03
Programmatic ID: AIR PA000491352
Facility Registry ID: 110022794421
Air Operating Status Code: OPR
Default Air Classification Code: SMI
Air Program: State Implementation Plan for National Primary and Secondary Ambient Air Quality Standards
Activity Date: 2004-06-29 00:00:00
Activity Status Date: 2016-02-11 17:02:05
Activity Group: Compliance Monitoring
Activity Type: Inspection/Evaluation
Activity Status: Active

Region Code: 03
Programmatic ID: AIR PA000491352
Facility Registry ID: 110022794421
Air Operating Status Code: OPR
Default Air Classification Code: SMI
Air Program: State Implementation Plan for National Primary and Secondary Ambient Air Quality Standards
Activity Date: 2004-06-30 00:00:00
Activity Status Date: 2016-02-11 17:01:50
Activity Group: Compliance Monitoring

Map ID
Direction
Distance
Elevation

MAP FINDINGS

Site

Database(s)

EDR ID Number
EPA ID Number

GLENN O HAWBAKER/CRUSHING & ASPHALT PLT SR0064 (Continued)

1004586794

Activity Type: Inspection/Evaluation
Activity Status: Active

Region Code: 03
Programmatic ID: AIR PA000491352
Facility Registry ID: 110022794421
Air Operating Status Code: OPR
Default Air Classification Code: SMI
Air Program: State Implementation Plan for National Primary and Secondary Ambient Air Quality Standards
Activity Date: 2004-07-30 00:00:00
Activity Status Date: 2016-02-11 17:01:59
Activity Group: Compliance Monitoring
Activity Type: Inspection/Evaluation
Activity Status: Active

Region Code: 03
Programmatic ID: AIR PA000491352
Facility Registry ID: 110022794421
Air Operating Status Code: OPR
Default Air Classification Code: SMI
Air Program: State Implementation Plan for National Primary and Secondary Ambient Air Quality Standards
Activity Date: 2004-08-06 00:00:00
Activity Status Date: 2016-02-11 17:02:00
Activity Group: Compliance Monitoring
Activity Type: Inspection/Evaluation
Activity Status: Active

Region Code: 03
Programmatic ID: AIR PA000491352
Facility Registry ID: 110022794421
Air Operating Status Code: OPR
Default Air Classification Code: SMI
Air Program: State Implementation Plan for National Primary and Secondary Ambient Air Quality Standards
Activity Date: 2004-08-11 00:00:00
Activity Status Date: 2016-02-11 17:02:04
Activity Group: Compliance Monitoring
Activity Type: Inspection/Evaluation
Activity Status: Active

Region Code: 03
Programmatic ID: AIR PA000491352
Facility Registry ID: 110022794421
Air Operating Status Code: OPR
Default Air Classification Code: SMI
Air Program: State Implementation Plan for National Primary and Secondary Ambient Air Quality Standards
Activity Date: 2004-09-23 00:00:00
Activity Status Date: 2016-02-11 17:02:10
Activity Group: Compliance Monitoring
Activity Type: Inspection/Evaluation
Activity Status: Active

Region Code: 03
Programmatic ID: AIR PA000491352
Facility Registry ID: 110022794421
Air Operating Status Code: OPR
Default Air Classification Code: SMI
Air Program: State Implementation Plan for National Primary and Secondary Ambient Air Quality Standards

Map ID
Direction
Distance
Elevation

MAP FINDINGS

Site

Database(s)

EDR ID Number
EPA ID Number

GLENN O HAWBAKER/CRUSHING & ASPHALT PLT SR0064 (Continued)

1004586794

Activity Date: 2004-10-13 00:00:00
Activity Status Date: 2016-02-11 17:02:15
Activity Group: Compliance Monitoring
Activity Type: Inspection/Evaluation
Activity Status: Active

Region Code: 03
Programmatic ID: AIR PA000491352
Facility Registry ID: 110022794421
Air Operating Status Code: OPR
Default Air Classification Code: SMI
Air Program: State Implementation Plan for National Primary and Secondary Ambient Air Quality Standards
Activity Date: 2005-01-27 00:00:00
Activity Status Date: 2016-02-11 17:02:37
Activity Group: Compliance Monitoring
Activity Type: Inspection/Evaluation
Activity Status: Active

Region Code: 03
Programmatic ID: AIR PA000491352
Facility Registry ID: 110022794421
Air Operating Status Code: OPR
Default Air Classification Code: SMI
Air Program: State Implementation Plan for National Primary and Secondary Ambient Air Quality Standards
Activity Date: 2005-03-22 00:00:00
Activity Status Date: 2016-02-11 17:02:59
Activity Group: Compliance Monitoring
Activity Type: Inspection/Evaluation
Activity Status: Active

Region Code: 03
Programmatic ID: AIR PA000491352
Facility Registry ID: 110022794421
Air Operating Status Code: OPR
Default Air Classification Code: SMI
Air Program: State Implementation Plan for National Primary and Secondary Ambient Air Quality Standards
Activity Date: 2005-08-02 00:00:00
Activity Status Date: 2016-02-11 17:04:05
Activity Group: Compliance Monitoring
Activity Type: Inspection/Evaluation
Activity Status: Active

Region Code: 03
Programmatic ID: AIR PA000491352
Facility Registry ID: 110022794421
Air Operating Status Code: OPR
Default Air Classification Code: SMI
Air Program: State Implementation Plan for National Primary and Secondary Ambient Air Quality Standards
Activity Date: 2005-08-03 00:00:00
Activity Status Date: 2016-02-11 17:04:04
Activity Group: Compliance Monitoring
Activity Type: Inspection/Evaluation
Activity Status: Active

Region Code: 03
Programmatic ID: AIR PA000491352
Facility Registry ID: 110022794421

Map ID
Direction
Distance
Elevation

MAP FINDINGS

Site

Database(s)

EDR ID Number
EPA ID Number

GLENN O HAWBAKER/CRUSHING & ASPHALT PLT SR0064 (Continued)

1004586794

Air Operating Status Code: OPR
Default Air Classification Code: SMI
Air Program: State Implementation Plan for National Primary and Secondary Ambient Air Quality Standards
Activity Date: 2005-09-06 00:00:00
Activity Status Date: 2016-02-11 17:04:12
Activity Group: Compliance Monitoring
Activity Type: Inspection/Evaluation
Activity Status: Active

Region Code: 03
Programmatic ID: AIR PA000491352
Facility Registry ID: 110022794421
Air Operating Status Code: OPR
Default Air Classification Code: SMI
Air Program: State Implementation Plan for National Primary and Secondary Ambient Air Quality Standards
Activity Date: 2005-09-07 00:00:00
Activity Status Date: 2016-02-11 17:04:12
Activity Group: Compliance Monitoring
Activity Type: Inspection/Evaluation
Activity Status: Active

Region Code: 03
Programmatic ID: AIR PA000491352
Facility Registry ID: 110022794421
Air Operating Status Code: OPR
Default Air Classification Code: SMI
Air Program: State Implementation Plan for National Primary and Secondary Ambient Air Quality Standards
Activity Date: 2005-09-07 00:00:00
Activity Status Date: 2016-02-11 17:04:15
Activity Group: Compliance Monitoring
Activity Type: Inspection/Evaluation
Activity Status: Active

Region Code: 03
Programmatic ID: AIR PA000491352
Facility Registry ID: 110022794421
Air Operating Status Code: OPR
Default Air Classification Code: SMI
Air Program: State Implementation Plan for National Primary and Secondary Ambient Air Quality Standards
Activity Date: 2005-09-07 00:00:00
Activity Status Date: 2016-02-11 17:04:22
Activity Group: Compliance Monitoring
Activity Type: Inspection/Evaluation
Activity Status: Active

Region Code: 03
Programmatic ID: AIR PA000491352
Facility Registry ID: 110022794421
Air Operating Status Code: OPR
Default Air Classification Code: SMI
Air Program: State Implementation Plan for National Primary and Secondary Ambient Air Quality Standards
Activity Date: 2005-09-08 00:00:00
Activity Status Date: 2016-02-11 17:04:14
Activity Group: Compliance Monitoring
Activity Type: Inspection/Evaluation
Activity Status: Active

Map ID
Direction
Distance
Elevation

MAP FINDINGS

Site

Database(s)

EDR ID Number
EPA ID Number

GLENN O HAWBAKER/CRUSHING & ASPHALT PLT SR0064 (Continued)

1004586794

Region Code: 03
Programmatic ID: AIR PA000491352
Facility Registry ID: 110022794421
Air Operating Status Code: OPR
Default Air Classification Code: SMI
Air Program: State Implementation Plan for National Primary and Secondary Ambient Air Quality Standards
Activity Date: 2005-09-08 00:00:00
Activity Status Date: 2016-02-11 17:05:01
Activity Group: Compliance Monitoring
Activity Type: Inspection/Evaluation
Activity Status: Active

Region Code: 03
Programmatic ID: AIR PA000491352
Facility Registry ID: 110022794421
Air Operating Status Code: OPR
Default Air Classification Code: SMI
Air Program: State Implementation Plan for National Primary and Secondary Ambient Air Quality Standards
Activity Date: 2005-09-13 00:00:00
Activity Status Date: 2016-02-11 17:04:14
Activity Group: Compliance Monitoring
Activity Type: Inspection/Evaluation
Activity Status: Active

Region Code: 03
Programmatic ID: AIR PA000491352
Facility Registry ID: 110022794421
Air Operating Status Code: OPR
Default Air Classification Code: SMI
Air Program: State Implementation Plan for National Primary and Secondary Ambient Air Quality Standards
Activity Date: 2005-09-23 00:00:00
Activity Status Date: 2016-02-11 17:04:15
Activity Group: Compliance Monitoring
Activity Type: Inspection/Evaluation
Activity Status: Active

Region Code: 03
Programmatic ID: AIR PA000491352
Facility Registry ID: 110022794421
Air Operating Status Code: OPR
Default Air Classification Code: SMI
Air Program: State Implementation Plan for National Primary and Secondary Ambient Air Quality Standards
Activity Date: 2005-10-17 00:00:00
Activity Status Date: 2016-02-11 17:04:19
Activity Group: Compliance Monitoring
Activity Type: Inspection/Evaluation
Activity Status: Active

Region Code: 03
Programmatic ID: AIR PA000491352
Facility Registry ID: 110022794421
Air Operating Status Code: OPR
Default Air Classification Code: SMI
Air Program: State Implementation Plan for National Primary and Secondary Ambient Air Quality Standards
Activity Date: 2005-11-01 00:00:00
Activity Status Date: 2016-02-11 17:04:22
Activity Group: Compliance Monitoring

Map ID
Direction
Distance
Elevation

MAP FINDINGS

Site

Database(s)

EDR ID Number
EPA ID Number

GLENN O HAWBAKER/CRUSHING & ASPHALT PLT SR0064 (Continued)

1004586794

Activity Type: Inspection/Evaluation
Activity Status: Active

Region Code: 03
Programmatic ID: AIR PA000491352
Facility Registry ID: 110022794421
Air Operating Status Code: OPR
Default Air Classification Code: SMI
Air Program: State Implementation Plan for National Primary and Secondary Ambient Air Quality Standards
Activity Date: 2005-11-04 00:00:00
Activity Status Date: 2016-02-11 17:04:25
Activity Group: Compliance Monitoring
Activity Type: Inspection/Evaluation
Activity Status: Active

Region Code: 03
Programmatic ID: AIR PA000491352
Facility Registry ID: 110022794421
Air Operating Status Code: OPR
Default Air Classification Code: SMI
Air Program: State Implementation Plan for National Primary and Secondary Ambient Air Quality Standards
Activity Date: 2006-02-27 00:00:00
Activity Status Date: 2016-02-11 17:04:47
Activity Group: Compliance Monitoring
Activity Type: Inspection/Evaluation
Activity Status: Active

Region Code: 03
Programmatic ID: AIR PA000491352
Facility Registry ID: 110022794421
Air Operating Status Code: OPR
Default Air Classification Code: SMI
Air Program: State Implementation Plan for National Primary and Secondary Ambient Air Quality Standards
Activity Date: 2006-04-14 00:00:00
Activity Status Date: 2016-02-11 17:05:01
Activity Group: Compliance Monitoring
Activity Type: Inspection/Evaluation
Activity Status: Active

Region Code: 03
Programmatic ID: AIR PA000491352
Facility Registry ID: 110022794421
Air Operating Status Code: OPR
Default Air Classification Code: SMI
Air Program: State Implementation Plan for National Primary and Secondary Ambient Air Quality Standards
Activity Date: 2006-06-01 00:00:00
Activity Status Date: 2016-02-11 17:05:13
Activity Group: Compliance Monitoring
Activity Type: Inspection/Evaluation
Activity Status: Active

Region Code: 03
Programmatic ID: AIR PA000491352
Facility Registry ID: 110022794421
Air Operating Status Code: OPR
Default Air Classification Code: SMI
Air Program: State Implementation Plan for National Primary and Secondary Ambient Air Quality Standards

Map ID
Direction
Distance
Elevation

MAP FINDINGS

Site

Database(s)

EDR ID Number
EPA ID Number

GLENN O HAWBAKER/CRUSHING & ASPHALT PLT SR0064 (Continued)

1004586794

Activity Date: 2006-06-02 00:00:00
Activity Status Date: 2016-02-11 17:05:13
Activity Group: Compliance Monitoring
Activity Type: Inspection/Evaluation
Activity Status: Active

Region Code: 03
Programmatic ID: AIR PA000491352
Facility Registry ID: 110022794421
Air Operating Status Code: OPR
Default Air Classification Code: SMI
Air Program: State Implementation Plan for National Primary and Secondary Ambient Air Quality Standards
Activity Date: 2006-06-07 00:00:00
Activity Status Date: 2016-02-11 17:05:22
Activity Group: Compliance Monitoring
Activity Type: Inspection/Evaluation
Activity Status: Active

Region Code: 03
Programmatic ID: AIR PA000491352
Facility Registry ID: 110022794421
Air Operating Status Code: OPR
Default Air Classification Code: SMI
Air Program: State Implementation Plan for National Primary and Secondary Ambient Air Quality Standards
Activity Date: 2006-07-18 00:00:00
Activity Status Date: 2016-02-11 17:05:19
Activity Group: Compliance Monitoring
Activity Type: Inspection/Evaluation
Activity Status: Active

Region Code: 03
Programmatic ID: AIR PA000491352
Facility Registry ID: 110022794421
Air Operating Status Code: OPR
Default Air Classification Code: SMI
Air Program: State Implementation Plan for National Primary and Secondary Ambient Air Quality Standards
Activity Date: 2006-09-08 00:00:00
Activity Status Date: 2016-02-11 17:05:33
Activity Group: Compliance Monitoring
Activity Type: Inspection/Evaluation
Activity Status: Active

Region Code: 03
Programmatic ID: AIR PA000491352
Facility Registry ID: 110022794421
Air Operating Status Code: OPR
Default Air Classification Code: SMI
Air Program: State Implementation Plan for National Primary and Secondary Ambient Air Quality Standards
Activity Date: 2006-09-12 00:00:00
Activity Status Date: 2016-02-11 17:05:33
Activity Group: Compliance Monitoring
Activity Type: Inspection/Evaluation
Activity Status: Active

Region Code: 03
Programmatic ID: AIR PA000491352
Facility Registry ID: 110022794421

Map ID
Direction
Distance
Elevation

MAP FINDINGS

Site

Database(s)

EDR ID Number
EPA ID Number

GLENN O HAWBAKER/CRUSHING & ASPHALT PLT SR0064 (Continued)

1004586794

Air Operating Status Code: OPR
Default Air Classification Code: SMI
Air Program: State Implementation Plan for National Primary and Secondary Ambient Air Quality Standards
Activity Date: 2006-10-02 00:00:00
Activity Status Date: 2016-02-11 17:05:41
Activity Group: Compliance Monitoring
Activity Type: Inspection/Evaluation
Activity Status: Active

Region Code: 03
Programmatic ID: AIR PA000491352
Facility Registry ID: 110022794421
Air Operating Status Code: OPR
Default Air Classification Code: SMI
Air Program: State Implementation Plan for National Primary and Secondary Ambient Air Quality Standards
Activity Date: 2007-01-25 00:00:00
Activity Status Date: 2016-02-11 17:06:03
Activity Group: Compliance Monitoring
Activity Type: Inspection/Evaluation
Activity Status: Active

Region Code: 03
Programmatic ID: AIR PA000491352
Facility Registry ID: 110022794421
Air Operating Status Code: OPR
Default Air Classification Code: SMI
Air Program: State Implementation Plan for National Primary and Secondary Ambient Air Quality Standards
Activity Date: 2007-04-16 00:00:00
Activity Status Date: 2016-02-11 17:06:23
Activity Group: Compliance Monitoring
Activity Type: Inspection/Evaluation
Activity Status: Active

Region Code: 03
Programmatic ID: AIR PA000491352
Facility Registry ID: 110022794421
Air Operating Status Code: OPR
Default Air Classification Code: SMI
Air Program: State Implementation Plan for National Primary and Secondary Ambient Air Quality Standards
Activity Date: 2007-06-26 00:00:00
Activity Status Date: 2016-02-11 17:06:44
Activity Group: Compliance Monitoring
Activity Type: Inspection/Evaluation
Activity Status: Active

Region Code: 03
Programmatic ID: AIR PA000491352
Facility Registry ID: 110022794421
Air Operating Status Code: OPR
Default Air Classification Code: SMI
Air Program: State Implementation Plan for National Primary and Secondary Ambient Air Quality Standards
Activity Date: 2007-06-26 00:00:00
Activity Status Date: 2016-02-11 17:06:53
Activity Group: Compliance Monitoring
Activity Type: Inspection/Evaluation
Activity Status: Active

Map ID
Direction
Distance
Elevation

MAP FINDINGS

Site

Database(s)

EDR ID Number
EPA ID Number

GLENN O HAWBAKER/CRUSHING & ASPHALT PLT SR0064 (Continued)

1004586794

Region Code: 03
Programmatic ID: AIR PA000491352
Facility Registry ID: 110022794421
Air Operating Status Code: OPR
Default Air Classification Code: SMI
Air Program: State Implementation Plan for National Primary and Secondary Ambient Air Quality Standards
Activity Date: 2007-06-27 00:00:00
Activity Status Date: 2016-02-11 17:06:44
Activity Group: Compliance Monitoring
Activity Type: Inspection/Evaluation
Activity Status: Active

Region Code: 03
Programmatic ID: AIR PA000491352
Facility Registry ID: 110022794421
Air Operating Status Code: OPR
Default Air Classification Code: SMI
Air Program: State Implementation Plan for National Primary and Secondary Ambient Air Quality Standards
Activity Date: 2007-06-28 00:00:00
Activity Status Date: 2016-02-11 17:06:52
Activity Group: Compliance Monitoring
Activity Type: Inspection/Evaluation
Activity Status: Active

Region Code: 03
Programmatic ID: AIR PA000491352
Facility Registry ID: 110022794421
Air Operating Status Code: OPR
Default Air Classification Code: SMI
Air Program: State Implementation Plan for National Primary and Secondary Ambient Air Quality Standards
Activity Date: 2007-07-09 00:00:00
Activity Status Date: 2016-02-11 17:06:45
Activity Group: Compliance Monitoring
Activity Type: Inspection/Evaluation
Activity Status: Active

Region Code: 03
Programmatic ID: AIR PA000491352
Facility Registry ID: 110022794421
Air Operating Status Code: OPR
Default Air Classification Code: SMI
Air Program: State Implementation Plan for National Primary and Secondary Ambient Air Quality Standards
Activity Date: 2007-08-13 00:00:00
Activity Status Date: 2016-02-11 17:07:06
Activity Group: Compliance Monitoring
Activity Type: Inspection/Evaluation
Activity Status: Active

Region Code: 03
Programmatic ID: AIR PA000491352
Facility Registry ID: 110022794421
Air Operating Status Code: OPR
Default Air Classification Code: SMI
Air Program: State Implementation Plan for National Primary and Secondary Ambient Air Quality Standards
Activity Date: 2007-08-21 00:00:00
Activity Status Date: 2016-02-11 17:06:55
Activity Group: Compliance Monitoring

Map ID
Direction
Distance
Elevation

MAP FINDINGS

Site

Database(s)

EDR ID Number
EPA ID Number

GLENN O HAWBAKER/CRUSHING & ASPHALT PLT SR0064 (Continued)

1004586794

Activity Type: Inspection/Evaluation
Activity Status: Active

Region Code: 03
Programmatic ID: AIR PA000491352
Facility Registry ID: 110022794421
Air Operating Status Code: OPR
Default Air Classification Code: SMI
Air Program: State Implementation Plan for National Primary and Secondary Ambient Air Quality Standards
Activity Date: 2007-09-26 00:00:00
Activity Status Date: 2016-02-11 17:07:06
Activity Group: Compliance Monitoring
Activity Type: Inspection/Evaluation
Activity Status: Active

Region Code: 03
Programmatic ID: AIR PA000491352
Facility Registry ID: 110022794421
Air Operating Status Code: OPR
Default Air Classification Code: SMI
Air Program: State Implementation Plan for National Primary and Secondary Ambient Air Quality Standards
Activity Date: 2007-11-20 00:00:00
Activity Status Date: 2016-02-11 17:07:19
Activity Group: Compliance Monitoring
Activity Type: Inspection/Evaluation
Activity Status: Active

Region Code: 03
Programmatic ID: AIR PA000491352
Facility Registry ID: 110022794421
Air Operating Status Code: OPR
Default Air Classification Code: SMI
Air Program: State Implementation Plan for National Primary and Secondary Ambient Air Quality Standards
Activity Date: 2008-01-16 00:00:00
Activity Status Date: 2016-02-11 17:07:29
Activity Group: Compliance Monitoring
Activity Type: Inspection/Evaluation
Activity Status: Active

Region Code: 03
Programmatic ID: AIR PA000491352
Facility Registry ID: 110022794421
Air Operating Status Code: OPR
Default Air Classification Code: SMI
Air Program: State Implementation Plan for National Primary and Secondary Ambient Air Quality Standards
Activity Date: 2008-03-19 00:00:00
Activity Status Date: 2016-02-11 17:07:46
Activity Group: Compliance Monitoring
Activity Type: Inspection/Evaluation
Activity Status: Active

Region Code: 03
Programmatic ID: AIR PA000491352
Facility Registry ID: 110022794421
Air Operating Status Code: OPR
Default Air Classification Code: SMI
Air Program: State Implementation Plan for National Primary and Secondary Ambient Air Quality Standards

Map ID
Direction
Distance
Elevation

MAP FINDINGS

Site

Database(s)

EDR ID Number
EPA ID Number

GLENN O HAWBAKER/CRUSHING & ASPHALT PLT SR0064 (Continued)

1004586794

Activity Date: 2008-07-09 00:00:00
Activity Status Date: 2016-02-11 17:08:13
Activity Group: Compliance Monitoring
Activity Type: Inspection/Evaluation
Activity Status: Active

Region Code: 03
Programmatic ID: AIR PA000491352
Facility Registry ID: 110022794421
Air Operating Status Code: OPR
Default Air Classification Code: SMI
Air Program: State Implementation Plan for National Primary and Secondary Ambient Air Quality Standards
Activity Date: 2009-01-27 00:00:00
Activity Status Date: 2016-02-11 17:08:48
Activity Group: Compliance Monitoring
Activity Type: Inspection/Evaluation
Activity Status: Active

Region Code: 03
Programmatic ID: AIR PA000491352
Facility Registry ID: 110022794421
Air Operating Status Code: OPR
Default Air Classification Code: SMI
Air Program: State Implementation Plan for National Primary and Secondary Ambient Air Quality Standards
Activity Date: 2009-05-28 00:00:00
Activity Status Date: 2016-02-11 17:09:21
Activity Group: Compliance Monitoring
Activity Type: Inspection/Evaluation
Activity Status: Active

Region Code: 03
Programmatic ID: AIR PA000491352
Facility Registry ID: 110022794421
Air Operating Status Code: OPR
Default Air Classification Code: SMI
Air Program: State Implementation Plan for National Primary and Secondary Ambient Air Quality Standards
Activity Date: 2009-07-30 00:00:00
Activity Status Date: 2016-02-11 17:09:33
Activity Group: Compliance Monitoring
Activity Type: Inspection/Evaluation
Activity Status: Active

Region Code: 03
Programmatic ID: AIR PA000491352
Facility Registry ID: 110022794421
Air Operating Status Code: OPR
Default Air Classification Code: SMI
Air Program: State Implementation Plan for National Primary and Secondary Ambient Air Quality Standards
Activity Date: 2009-08-19 00:00:00
Activity Status Date: 2016-02-11 17:09:36
Activity Group: Compliance Monitoring
Activity Type: Inspection/Evaluation
Activity Status: Active

Region Code: 03
Programmatic ID: AIR PA000491352
Facility Registry ID: 110022794421

Map ID
Direction
Distance
Elevation

MAP FINDINGS

Site

Database(s)

EDR ID Number
EPA ID Number

GLENN O HAWBAKER/CRUSHING & ASPHALT PLT SR0064 (Continued)

1004586794

Air Operating Status Code: OPR
Default Air Classification Code: SMI
Air Program: State Implementation Plan for National Primary and Secondary Ambient Air Quality Standards
Activity Date: 2010-04-01 00:00:00
Activity Status Date: 2016-02-11 17:10:09
Activity Group: Compliance Monitoring
Activity Type: Inspection/Evaluation
Activity Status: Active

Region Code: 03
Programmatic ID: AIR PA000491352
Facility Registry ID: 110022794421
Air Operating Status Code: OPR
Default Air Classification Code: SMI
Air Program: State Implementation Plan for National Primary and Secondary Ambient Air Quality Standards
Activity Date: 2010-06-23 00:00:00
Activity Status Date: 2016-02-11 17:10:23
Activity Group: Compliance Monitoring
Activity Type: Inspection/Evaluation
Activity Status: Active

Region Code: 03
Programmatic ID: AIR PA000491352
Facility Registry ID: 110022794421
Air Operating Status Code: OPR
Default Air Classification Code: SMI
Air Program: State Implementation Plan for National Primary and Secondary Ambient Air Quality Standards
Activity Date: 2010-10-21 00:00:00
Activity Status Date: 2016-02-11 17:10:50
Activity Group: Compliance Monitoring
Activity Type: Inspection/Evaluation
Activity Status: Active

Region Code: 03
Programmatic ID: AIR PA000491352
Facility Registry ID: 110022794421
Air Operating Status Code: OPR
Default Air Classification Code: SMI
Air Program: State Implementation Plan for National Primary and Secondary Ambient Air Quality Standards
Activity Date: 2011-02-11 00:00:00
Activity Status Date: 2016-02-11 17:10:52
Activity Group: Compliance Monitoring
Activity Type: Inspection/Evaluation
Activity Status: Active

Region Code: 03
Programmatic ID: AIR PA000491352
Facility Registry ID: 110022794421
Air Operating Status Code: OPR
Default Air Classification Code: SMI
Air Program: State Implementation Plan for National Primary and Secondary Ambient Air Quality Standards
Activity Date: 2011-09-19 00:00:00
Activity Status Date: 2016-02-11 17:11:27
Activity Group: Compliance Monitoring
Activity Type: Inspection/Evaluation
Activity Status: Active

Map ID
Direction
Distance
Elevation

MAP FINDINGS

Site

Database(s)

EDR ID Number
EPA ID Number

GLENN O HAWBAKER/CRUSHING & ASPHALT PLT SR0064 (Continued)

1004586794

Region Code: 03
Programmatic ID: AIR PA000491352
Facility Registry ID: 110022794421
Air Operating Status Code: OPR
Default Air Classification Code: SMI
Air Program: State Implementation Plan for National Primary and Secondary Ambient Air Quality Standards
Activity Date: 2011-09-20 00:00:00
Activity Status Date: 2016-02-11 17:11:27
Activity Group: Compliance Monitoring
Activity Type: Inspection/Evaluation
Activity Status: Active

Region Code: 03
Programmatic ID: AIR PA000491352
Facility Registry ID: 110022794421
Air Operating Status Code: OPR
Default Air Classification Code: SMI
Air Program: State Implementation Plan for National Primary and Secondary Ambient Air Quality Standards
Activity Date: 2011-11-07 00:00:00
Activity Status Date: 2016-02-11 17:11:34
Activity Group: Compliance Monitoring
Activity Type: Inspection/Evaluation
Activity Status: Active

Region Code: 03
Programmatic ID: AIR PA000491352
Facility Registry ID: 110022794421
Air Operating Status Code: OPR
Default Air Classification Code: SMI
Air Program: State Implementation Plan for National Primary and Secondary Ambient Air Quality Standards
Activity Date: 2011-12-07 00:00:00
Activity Status Date: 2016-02-11 17:11:36
Activity Group: Compliance Monitoring
Activity Type: Inspection/Evaluation
Activity Status: Active

Region Code: 03
Programmatic ID: AIR PA000491352
Facility Registry ID: 110022794421
Air Operating Status Code: OPR
Default Air Classification Code: SMI
Air Program: State Implementation Plan for National Primary and Secondary Ambient Air Quality Standards
Activity Date: 2012-09-14 00:00:00
Activity Status Date: 2016-02-11 17:12:15
Activity Group: Compliance Monitoring
Activity Type: Inspection/Evaluation
Activity Status: Active

Region Code: 03
Programmatic ID: AIR PA000491352
Facility Registry ID: 110022794421
Air Operating Status Code: OPR
Default Air Classification Code: SMI
Air Program: State Implementation Plan for National Primary and Secondary Ambient Air Quality Standards
Activity Date: 2012-09-17 00:00:00
Activity Status Date: 2016-02-11 17:12:15
Activity Group: Compliance Monitoring

Map ID
Direction
Distance
Elevation

MAP FINDINGS

Site

Database(s)

EDR ID Number
EPA ID Number

GLENN O HAWBAKER/CRUSHING & ASPHALT PLT SR0064 (Continued)

1004586794

Activity Type: Inspection/Evaluation
Activity Status: Active

Region Code: 03
Programmatic ID: AIR PA000491352
Facility Registry ID: 110022794421
Air Operating Status Code: OPR
Default Air Classification Code: SMI
Air Program: State Implementation Plan for National Primary and Secondary Ambient Air Quality Standards
Activity Date: 2012-10-29 00:00:00
Activity Status Date: 2016-02-11 17:12:20
Activity Group: Compliance Monitoring
Activity Type: Inspection/Evaluation
Activity Status: Active

Region Code: 03
Programmatic ID: AIR PA000491352
Facility Registry ID: 110022794421
Air Operating Status Code: OPR
Default Air Classification Code: SMI
Air Program: State Implementation Plan for National Primary and Secondary Ambient Air Quality Standards
Activity Date: 2013-02-19 00:00:00
Activity Status Date: 2016-02-11 17:12:36
Activity Group: Compliance Monitoring
Activity Type: Inspection/Evaluation
Activity Status: Active

Region Code: 03
Programmatic ID: AIR PA000491352
Facility Registry ID: 110022794421
Air Operating Status Code: OPR
Default Air Classification Code: SMI
Air Program: State Implementation Plan for National Primary and Secondary Ambient Air Quality Standards
Activity Date: 2013-03-14 00:00:00
Activity Status Date: 2016-02-11 17:13:08
Activity Group: Compliance Monitoring
Activity Type: Inspection/Evaluation
Activity Status: Active

Region Code: 03
Programmatic ID: AIR PA000491352
Facility Registry ID: 110022794421
Air Operating Status Code: OPR
Default Air Classification Code: SMI
Air Program: State Implementation Plan for National Primary and Secondary Ambient Air Quality Standards
Activity Date: 2013-04-19 00:00:00
Activity Status Date: 2016-02-11 17:12:50
Activity Group: Compliance Monitoring
Activity Type: Inspection/Evaluation
Activity Status: Active

Region Code: 03
Programmatic ID: AIR PA000491352
Facility Registry ID: 110022794421
Air Operating Status Code: OPR
Default Air Classification Code: SMI
Air Program: State Implementation Plan for National Primary and Secondary Ambient Air Quality Standards

Map ID
Direction
Distance
Elevation

MAP FINDINGS

Site

Database(s)

EDR ID Number
EPA ID Number

GLENN O HAWBAKER/CRUSHING & ASPHALT PLT SR0064 (Continued)

1004586794

Activity Date: 2013-08-22 00:00:00
Activity Status Date: 2016-02-11 17:13:03
Activity Group: Compliance Monitoring
Activity Type: Inspection/Evaluation
Activity Status: Active

Region Code: 03
Programmatic ID: AIR PA000491352
Facility Registry ID: 110022794421
Air Operating Status Code: OPR
Default Air Classification Code: SMI
Air Program: State Implementation Plan for National Primary and Secondary Ambient Air Quality Standards
Activity Date: 2013-09-23 00:00:00
Activity Status Date: 2016-02-11 17:13:08
Activity Group: Compliance Monitoring
Activity Type: Inspection/Evaluation
Activity Status: Active

Region Code: 03
Programmatic ID: AIR PA000491352
Facility Registry ID: 110022794421
Air Operating Status Code: OPR
Default Air Classification Code: SMI
Air Program: State Implementation Plan for National Primary and Secondary Ambient Air Quality Standards
Activity Date: 2014-02-27 00:00:00
Activity Status Date: 2016-02-11 17:13:25
Activity Group: Compliance Monitoring
Activity Type: Inspection/Evaluation
Activity Status: Active

Region Code: 03
Programmatic ID: AIR PA000491352
Facility Registry ID: 110022794421
Air Operating Status Code: OPR
Default Air Classification Code: SMI
Air Program: State Implementation Plan for National Primary and Secondary Ambient Air Quality Standards
Activity Date: 2014-03-06 00:00:00
Activity Status Date: 2016-02-11 17:13:27
Activity Group: Compliance Monitoring
Activity Type: Inspection/Evaluation
Activity Status: Active

Region Code: 03
Programmatic ID: AIR PA000491352
Facility Registry ID: 110022794421
Air Operating Status Code: OPR
Default Air Classification Code: SMI
Air Program: State Implementation Plan for National Primary and Secondary Ambient Air Quality Standards
Activity Date: 2014-06-02 00:00:00
Activity Status Date: 2016-02-11 17:13:48
Activity Group: Compliance Monitoring
Activity Type: Inspection/Evaluation
Activity Status: Active

Region Code: 03
Programmatic ID: AIR PA000491352
Facility Registry ID: 110022794421

Map ID
Direction
Distance
Elevation

MAP FINDINGS

Site

Database(s)

EDR ID Number
EPA ID Number

GLENN O HAWBAKER/CRUSHING & ASPHALT PLT SR0064 (Continued)

1004586794

Air Operating Status Code: OPR
Default Air Classification Code: SMI
Air Program: State Implementation Plan for National Primary and Secondary Ambient Air Quality Standards
Activity Date: 2014-06-04 00:00:00
Activity Status Date: 2016-02-11 17:13:48
Activity Group: Compliance Monitoring
Activity Type: Inspection/Evaluation
Activity Status: Active

Region Code: 03
Programmatic ID: AIR PA000491352
Facility Registry ID: 110022794421
Air Operating Status Code: OPR
Default Air Classification Code: SMI
Air Program: State Implementation Plan for National Primary and Secondary Ambient Air Quality Standards
Activity Date: 2014-08-26 00:00:00
Activity Status Date: 2016-02-11 17:13:51
Activity Group: Compliance Monitoring
Activity Type: Inspection/Evaluation
Activity Status: Active

Region Code: 03
Programmatic ID: AIR PA000491352
Facility Registry ID: 110022794421
Air Operating Status Code: OPR
Default Air Classification Code: SMI
Air Program: State Implementation Plan for National Primary and Secondary Ambient Air Quality Standards
Activity Date: 2015-03-26 00:00:00
Activity Status Date: 2016-02-11 17:14:16
Activity Group: Compliance Monitoring
Activity Type: Inspection/Evaluation
Activity Status: Active

Region Code: 03
Programmatic ID: AIR PA000491352
Facility Registry ID: 110022794421
Air Operating Status Code: OPR
Default Air Classification Code: SMI
Air Program: State Implementation Plan for National Primary and Secondary Ambient Air Quality Standards
Activity Date: 2015-06-15 00:00:00
Activity Status Date: 2016-02-11 17:14:22
Activity Group: Compliance Monitoring
Activity Type: Inspection/Evaluation
Activity Status: Active

Region Code: 03
Programmatic ID: AIR PA000491352
Facility Registry ID: 110022794421
Air Operating Status Code: OPR
Default Air Classification Code: SMI
Air Program: State Implementation Plan for National Primary and Secondary Ambient Air Quality Standards
Activity Date: 2015-10-29 00:00:00
Activity Status Date: 2016-02-11 17:14:34
Activity Group: Compliance Monitoring
Activity Type: Inspection/Evaluation
Activity Status: Active

Map ID
Direction
Distance
Elevation

MAP FINDINGS

Site

Database(s)

EDR ID Number
EPA ID Number

GLENN O HAWBAKER/CRUSHING & ASPHALT PLT SR0064 (Continued)

1004586794

Region Code: 03
Programmatic ID: AIR PA000491352
Facility Registry ID: 110022794421
Air Operating Status Code: OPR
Default Air Classification Code: SMI
Air Program: State Implementation Plan for National Primary and Secondary Ambient Air Quality Standards
Activity Date: 2016-02-05 00:00:00
Activity Status Date: 2016-02-11 17:14:43
Activity Group: Compliance Monitoring
Activity Type: Inspection/Evaluation
Activity Status: Active

Region Code: 03
Programmatic ID: AIR PA000491352
Facility Registry ID: 110022794421
Air Operating Status Code: OPR
Default Air Classification Code: SMI
Air Program: State Implementation Plan for National Primary and Secondary Ambient Air Quality Standards
Activity Date: 2016-04-04 00:00:00
Activity Status Date: 2016-04-06 16:03:55
Activity Group: Compliance Monitoring
Activity Type: Inspection/Evaluation
Activity Status: Active

Region Code: 03
Programmatic ID: AIR PA000491352
Facility Registry ID: 110022794421
Air Operating Status Code: OPR
Default Air Classification Code: SMI
Air Program: State Implementation Plan for National Primary and Secondary Ambient Air Quality Standards
Activity Date: 2016-08-04 00:00:00
Activity Status Date: 2016-08-10 00:26:58
Activity Group: Compliance Monitoring
Activity Type: Inspection/Evaluation
Activity Status: Active

Region Code: 03
Programmatic ID: AIR PA000491352
Facility Registry ID: 110022794421
Air Operating Status Code: OPR
Default Air Classification Code: SMI
Air Program: State Implementation Plan for National Primary and Secondary Ambient Air Quality Standards
Activity Date: 2016-08-24 00:00:00
Activity Status Date: 2016-09-07 01:03:37
Activity Group: Compliance Monitoring
Activity Type: Inspection/Evaluation
Activity Status: Active

Region Code: 03
Programmatic ID: AIR PA000491352
Facility Registry ID: 110022794421
Air Operating Status Code: OPR
Default Air Classification Code: SMI
Air Program: State Implementation Plan for National Primary and Secondary Ambient Air Quality Standards
Activity Date: 1983-05-24 00:00:00
Activity Status Date: Not reported
Activity Group: Compliance Monitoring

Map ID
Direction
Distance
Elevation

MAP FINDINGS

Site

Database(s)

EDR ID Number
EPA ID Number

GLENN O HAWBAKER/CRUSHING & ASPHALT PLT SR0064 (Continued)

1004586794

Activity Type: Inspection/Evaluation
Activity Status: Not reported

Region Code: 03
Programmatic ID: AIR PA000491352
Facility Registry ID: 110022794421
Air Operating Status Code: OPR
Default Air Classification Code: SMI
Air Program: State Implementation Plan for National Primary and Secondary Ambient Air Quality Standards
Activity Date: 1983-07-03 00:00:00
Activity Status Date: Not reported
Activity Group: Compliance Monitoring
Activity Type: Inspection/Evaluation
Activity Status: Not reported

Region Code: 03
Programmatic ID: AIR PA000491352
Facility Registry ID: 110022794421
Air Operating Status Code: OPR
Default Air Classification Code: SMI
Air Program: State Implementation Plan for National Primary and Secondary Ambient Air Quality Standards
Activity Date: 1984-05-10 00:00:00
Activity Status Date: Not reported
Activity Group: Compliance Monitoring
Activity Type: Inspection/Evaluation
Activity Status: Not reported

Region Code: 03
Programmatic ID: AIR PA000491352
Facility Registry ID: 110022794421
Air Operating Status Code: OPR
Default Air Classification Code: SMI
Air Program: State Implementation Plan for National Primary and Secondary Ambient Air Quality Standards
Activity Date: 1984-08-03 00:00:00
Activity Status Date: Not reported
Activity Group: Compliance Monitoring
Activity Type: Inspection/Evaluation
Activity Status: Not reported

Region Code: 03
Programmatic ID: AIR PA000491352
Facility Registry ID: 110022794421
Air Operating Status Code: OPR
Default Air Classification Code: SMI
Air Program: State Implementation Plan for National Primary and Secondary Ambient Air Quality Standards
Activity Date: 1984-09-27 00:00:00
Activity Status Date: Not reported
Activity Group: Compliance Monitoring
Activity Type: Inspection/Evaluation
Activity Status: Not reported

Region Code: 03
Programmatic ID: AIR PA000491352
Facility Registry ID: 110022794421
Air Operating Status Code: OPR
Default Air Classification Code: SMI
Air Program: State Implementation Plan for National Primary and Secondary Ambient Air Quality Standards

Map ID
Direction
Distance
Elevation

MAP FINDINGS

Site

Database(s)

EDR ID Number
EPA ID Number

GLENN O HAWBAKER/CRUSHING & ASPHALT PLT SR0064 (Continued)

1004586794

Activity Date: 1985-06-06 00:00:00
Activity Status Date: Not reported
Activity Group: Compliance Monitoring
Activity Type: Inspection/Evaluation
Activity Status: Not reported

Region Code: 03
Programmatic ID: AIR PA000491352
Facility Registry ID: 110022794421
Air Operating Status Code: OPR
Default Air Classification Code: SMI
Air Program: State Implementation Plan for National Primary and Secondary Ambient Air Quality Standards
Activity Date: 1985-08-08 00:00:00
Activity Status Date: Not reported
Activity Group: Compliance Monitoring
Activity Type: Inspection/Evaluation
Activity Status: Not reported

Region Code: 03
Programmatic ID: AIR PA000491352
Facility Registry ID: 110022794421
Air Operating Status Code: OPR
Default Air Classification Code: SMI
Air Program: State Implementation Plan for National Primary and Secondary Ambient Air Quality Standards
Activity Date: 1985-10-03 00:00:00
Activity Status Date: Not reported
Activity Group: Compliance Monitoring
Activity Type: Inspection/Evaluation
Activity Status: Not reported

Region Code: 03
Programmatic ID: AIR PA000491352
Facility Registry ID: 110022794421
Air Operating Status Code: OPR
Default Air Classification Code: SMI
Air Program: State Implementation Plan for National Primary and Secondary Ambient Air Quality Standards
Activity Date: 1986-05-21 00:00:00
Activity Status Date: Not reported
Activity Group: Compliance Monitoring
Activity Type: Inspection/Evaluation
Activity Status: Not reported

Region Code: 03
Programmatic ID: AIR PA000491352
Facility Registry ID: 110022794421
Air Operating Status Code: OPR
Default Air Classification Code: SMI
Air Program: State Implementation Plan for National Primary and Secondary Ambient Air Quality Standards
Activity Date: 1986-06-13 00:00:00
Activity Status Date: Not reported
Activity Group: Compliance Monitoring
Activity Type: Inspection/Evaluation
Activity Status: Not reported

Region Code: 03
Programmatic ID: AIR PA000491352
Facility Registry ID: 110022794421

Map ID
Direction
Distance
Elevation

MAP FINDINGS

Site

Database(s)

EDR ID Number
EPA ID Number

GLENN O HAWBAKER/CRUSHING & ASPHALT PLT SR0064 (Continued)

1004586794

Air Operating Status Code: OPR
Default Air Classification Code: SMI
Air Program: State Implementation Plan for National Primary and Secondary Ambient Air Quality Standards
Activity Date: 1987-04-22 00:00:00
Activity Status Date: Not reported
Activity Group: Compliance Monitoring
Activity Type: Inspection/Evaluation
Activity Status: Not reported

Region Code: 03
Programmatic ID: AIR PA000491352
Facility Registry ID: 110022794421
Air Operating Status Code: OPR
Default Air Classification Code: SMI
Air Program: State Implementation Plan for National Primary and Secondary Ambient Air Quality Standards
Activity Date: 1988-04-14 00:00:00
Activity Status Date: Not reported
Activity Group: Compliance Monitoring
Activity Type: Inspection/Evaluation
Activity Status: Not reported

Region Code: 03
Programmatic ID: AIR PA000491352
Facility Registry ID: 110022794421
Air Operating Status Code: OPR
Default Air Classification Code: SMI
Air Program: State Implementation Plan for National Primary and Secondary Ambient Air Quality Standards
Activity Date: 1988-09-08 00:00:00
Activity Status Date: Not reported
Activity Group: Compliance Monitoring
Activity Type: Inspection/Evaluation
Activity Status: Not reported

Region Code: 03
Programmatic ID: AIR PA000491352
Facility Registry ID: 110022794421
Air Operating Status Code: OPR
Default Air Classification Code: SMI
Air Program: State Implementation Plan for National Primary and Secondary Ambient Air Quality Standards
Activity Date: 1990-06-26 00:00:00
Activity Status Date: Not reported
Activity Group: Compliance Monitoring
Activity Type: Inspection/Evaluation
Activity Status: Not reported

Region Code: 03
Programmatic ID: AIR PA000491352
Facility Registry ID: 110022794421
Air Operating Status Code: OPR
Default Air Classification Code: SMI
Air Program: State Implementation Plan for National Primary and Secondary Ambient Air Quality Standards
Activity Date: 1990-08-22 00:00:00
Activity Status Date: Not reported
Activity Group: Compliance Monitoring
Activity Type: Inspection/Evaluation
Activity Status: Not reported

Map ID
Direction
Distance
Elevation

MAP FINDINGS

Site

Database(s)

EDR ID Number
EPA ID Number

GLENN O HAWBAKER/CRUSHING & ASPHALT PLT SR0064 (Continued)

1004586794

Region Code: 03
Programmatic ID: AIR PA000491352
Facility Registry ID: 110022794421
Air Operating Status Code: OPR
Default Air Classification Code: SMI
Air Program: State Implementation Plan for National Primary and Secondary Ambient Air Quality Standards
Activity Date: 1991-07-31 00:00:00
Activity Status Date: Not reported
Activity Group: Compliance Monitoring
Activity Type: Inspection/Evaluation
Activity Status: Not reported

Region Code: 03
Programmatic ID: AIR PA000491352
Facility Registry ID: 110022794421
Air Operating Status Code: OPR
Default Air Classification Code: SMI
Air Program: State Implementation Plan for National Primary and Secondary Ambient Air Quality Standards
Activity Date: 1991-10-18 00:00:00
Activity Status Date: Not reported
Activity Group: Compliance Monitoring
Activity Type: Inspection/Evaluation
Activity Status: Not reported

Region Code: 03
Programmatic ID: AIR PA000491352
Facility Registry ID: 110022794421
Air Operating Status Code: OPR
Default Air Classification Code: SMI
Air Program: State Implementation Plan for National Primary and Secondary Ambient Air Quality Standards
Activity Date: 1992-06-26 00:00:00
Activity Status Date: Not reported
Activity Group: Compliance Monitoring
Activity Type: Inspection/Evaluation
Activity Status: Not reported

Region Code: 03
Programmatic ID: AIR PA000491352
Facility Registry ID: 110022794421
Air Operating Status Code: OPR
Default Air Classification Code: SMI
Air Program: State Implementation Plan for National Primary and Secondary Ambient Air Quality Standards
Activity Date: 1992-12-22 00:00:00
Activity Status Date: Not reported
Activity Group: Compliance Monitoring
Activity Type: Inspection/Evaluation
Activity Status: Not reported

Region Code: 03
Programmatic ID: AIR PA000491352
Facility Registry ID: 110022794421
Air Operating Status Code: OPR
Default Air Classification Code: SMI
Air Program: State Implementation Plan for National Primary and Secondary Ambient Air Quality Standards
Activity Date: 1993-08-17 00:00:00
Activity Status Date: Not reported
Activity Group: Compliance Monitoring

Map ID
Direction
Distance
Elevation

MAP FINDINGS

Site

Database(s)

EDR ID Number
EPA ID Number

GLENN O HAWBAKER/CRUSHING & ASPHALT PLT SR0064 (Continued)

1004586794

Activity Type: Inspection/Evaluation
Activity Status: Not reported

Region Code: 03
Programmatic ID: AIR PA000491352
Facility Registry ID: 110022794421
Air Operating Status Code: OPR
Default Air Classification Code: SMI
Air Program: State Implementation Plan for National Primary and Secondary Ambient Air Quality Standards
Activity Date: 1994-11-22 00:00:00
Activity Status Date: Not reported
Activity Group: Compliance Monitoring
Activity Type: Inspection/Evaluation
Activity Status: Not reported

Region Code: 03
Programmatic ID: AIR PA000491352
Facility Registry ID: 110022794421
Air Operating Status Code: OPR
Default Air Classification Code: SMI
Air Program: State Implementation Plan for National Primary and Secondary Ambient Air Quality Standards
Activity Date: 1995-09-25 00:00:00
Activity Status Date: Not reported
Activity Group: Compliance Monitoring
Activity Type: Inspection/Evaluation
Activity Status: Not reported

Region Code: 03
Programmatic ID: AIR PA000491352
Facility Registry ID: 110022794421
Air Operating Status Code: OPR
Default Air Classification Code: SMI
Air Program: State Implementation Plan for National Primary and Secondary Ambient Air Quality Standards
Activity Date: 1995-09-27 00:00:00
Activity Status Date: Not reported
Activity Group: Compliance Monitoring
Activity Type: Inspection/Evaluation
Activity Status: Not reported

Region Code: 03
Programmatic ID: AIR PA000491352
Facility Registry ID: 110022794421
Air Operating Status Code: OPR
Default Air Classification Code: SMI
Air Program: State Implementation Plan for National Primary and Secondary Ambient Air Quality Standards
Activity Date: 1996-07-05 00:00:00
Activity Status Date: Not reported
Activity Group: Compliance Monitoring
Activity Type: Inspection/Evaluation
Activity Status: Not reported

Region Code: 03
Programmatic ID: AIR PA000491352
Facility Registry ID: 110022794421
Air Operating Status Code: OPR
Default Air Classification Code: SMI
Air Program: State Implementation Plan for National Primary and Secondary Ambient Air Quality Standards

Map ID
Direction
Distance
Elevation

MAP FINDINGS

Site

Database(s)

EDR ID Number
EPA ID Number

GLENN O HAWBAKER/CRUSHING & ASPHALT PLT SR0064 (Continued)

1004586794

Activity Date: 1997-05-01 00:00:00
Activity Status Date: Not reported
Activity Group: Compliance Monitoring
Activity Type: Inspection/Evaluation
Activity Status: Not reported

Region Code: 03
Programmatic ID: AIR PA000491352
Facility Registry ID: 110022794421
Air Operating Status Code: OPR
Default Air Classification Code: SMI
Air Program: State Implementation Plan for National Primary and Secondary Ambient Air Quality Standards
Activity Date: 1989-03-15 00:00:00
Activity Status Date: 1989-03-15 00:00:00
Activity Group: Enforcement Action
Activity Type: Administrative - Formal
Activity Status: Final Order Issued

Region Code: 03
Programmatic ID: AIR PA000491352
Facility Registry ID: 110022794421
Air Operating Status Code: OPR
Default Air Classification Code: SMI
Air Program: State Implementation Plan for National Primary and Secondary Ambient Air Quality Standards
Activity Date: 1990-04-24 00:00:00
Activity Status Date: 1990-04-24 00:00:00
Activity Group: Enforcement Action
Activity Type: Administrative - Formal
Activity Status: Final Order Issued

Region Code: 03
Programmatic ID: AIR PA000491352
Facility Registry ID: 110022794421
Air Operating Status Code: OPR
Default Air Classification Code: SMI
Air Program: State Implementation Plan for National Primary and Secondary Ambient Air Quality Standards
Activity Date: 2002-11-13 00:00:00
Activity Status Date: 2002-11-13 00:00:00
Activity Group: Enforcement Action
Activity Type: Administrative - Formal
Activity Status: Final Order Issued

Region Code: 03
Programmatic ID: AIR PA000491352
Facility Registry ID: 110022794421
Air Operating Status Code: OPR
Default Air Classification Code: SMI
Air Program: State Implementation Plan for National Primary and Secondary Ambient Air Quality Standards
Activity Date: 2003-11-20 00:00:00
Activity Status Date: 2003-11-20 00:00:00
Activity Group: Enforcement Action
Activity Type: Administrative - Formal
Activity Status: Final Order Issued

Region Code: 03
Programmatic ID: AIR PA000491352
Facility Registry ID: 110022794421

Map ID
Direction
Distance
Elevation

MAP FINDINGS

Site

Database(s)

EDR ID Number
EPA ID Number

GLENN O HAWBAKER/CRUSHING & ASPHALT PLT SR0064 (Continued)

1004586794

Air Operating Status Code: OPR
Default Air Classification Code: SMI
Air Program: State Implementation Plan for National Primary and Secondary Ambient Air Quality Standards
Activity Date: 2002-12-12 00:00:00
Activity Status Date: 2002-12-12 00:00:00
Activity Group: Enforcement Action
Activity Type: Administrative - Formal
Activity Status: Resolved

Region Code: 03
Programmatic ID: AIR PA000491352
Facility Registry ID: 110022794421
Air Operating Status Code: OPR
Default Air Classification Code: SMI
Air Program: State Implementation Plan for National Primary and Secondary Ambient Air Quality Standards
Activity Date: 2003-09-10 00:00:00
Activity Status Date: 2003-09-10 00:00:00
Activity Group: Enforcement Action
Activity Type: Administrative - Formal
Activity Status: Resolved

Region Code: 03
Programmatic ID: AIR PA000491352
Facility Registry ID: 110022794421
Air Operating Status Code: OPR
Default Air Classification Code: SMI
Air Program: State Implementation Plan for National Primary and Secondary Ambient Air Quality Standards
Activity Date: 2004-02-13 00:00:00
Activity Status Date: 2004-02-13 00:00:00
Activity Group: Enforcement Action
Activity Type: Administrative - Formal
Activity Status: Resolved

Region Code: 03
Programmatic ID: AIR PA000491352
Facility Registry ID: 110022794421
Air Operating Status Code: OPR
Default Air Classification Code: SMI
Air Program: State Implementation Plan for National Primary and Secondary Ambient Air Quality Standards
Activity Date: 2006-08-11 00:00:00
Activity Status Date: 2006-08-11 00:00:00
Activity Group: Enforcement Action
Activity Type: Administrative - Formal
Activity Status: Resolved

Region Code: 03
Programmatic ID: AIR PA000491352
Facility Registry ID: 110022794421
Air Operating Status Code: OPR
Default Air Classification Code: SMI
Air Program: State Implementation Plan for National Primary and Secondary Ambient Air Quality Standards
Activity Date: 2008-01-14 00:00:00
Activity Status Date: 2008-01-14 00:00:00
Activity Group: Enforcement Action
Activity Type: Administrative - Formal
Activity Status: Resolved

Map ID
Direction
Distance
Elevation

MAP FINDINGS

Site

Database(s)

EDR ID Number
EPA ID Number

GLENN O HAWBAKER/CRUSHING & ASPHALT PLT SR0064 (Continued)

1004586794

Region Code: 03
Programmatic ID: AIR PA000491352
Facility Registry ID: 110022794421
Air Operating Status Code: OPR
Default Air Classification Code: SMI
Air Program: State Implementation Plan for National Primary and Secondary Ambient Air Quality Standards
Activity Date: 1989-07-13 00:00:00
Activity Status Date: 1989-07-13 00:00:00
Activity Group: Enforcement Action
Activity Type: Administrative - Informal
Activity Status: Achieved

Region Code: 03
Programmatic ID: AIR PA000491352
Facility Registry ID: 110022794421
Air Operating Status Code: OPR
Default Air Classification Code: SMI
Air Program: State Implementation Plan for National Primary and Secondary Ambient Air Quality Standards
Activity Date: 1989-10-30 00:00:00
Activity Status Date: 1989-10-30 00:00:00
Activity Group: Enforcement Action
Activity Type: Administrative - Informal
Activity Status: Achieved

Region Code: 03
Programmatic ID: AIR PA000491352
Facility Registry ID: 110022794421
Air Operating Status Code: OPR
Default Air Classification Code: SMI
Air Program: State Implementation Plan for National Primary and Secondary Ambient Air Quality Standards
Activity Date: 1991-11-05 00:00:00
Activity Status Date: 1991-11-05 00:00:00
Activity Group: Enforcement Action
Activity Type: Administrative - Informal
Activity Status: Achieved

Region Code: 03
Programmatic ID: AIR PA000491352
Facility Registry ID: 110022794421
Air Operating Status Code: OPR
Default Air Classification Code: SMI
Air Program: State Implementation Plan for National Primary and Secondary Ambient Air Quality Standards
Activity Date: 1992-10-14 00:00:00
Activity Status Date: 1992-10-14 00:00:00
Activity Group: Enforcement Action
Activity Type: Administrative - Informal
Activity Status: Achieved

Region Code: 03
Programmatic ID: AIR PA000491352
Facility Registry ID: 110022794421
Air Operating Status Code: OPR
Default Air Classification Code: SMI
Air Program: State Implementation Plan for National Primary and Secondary Ambient Air Quality Standards
Activity Date: 2002-05-15 00:00:00
Activity Status Date: 2002-05-15 00:00:00
Activity Group: Enforcement Action

Map ID
Direction
Distance
Elevation

MAP FINDINGS

Site

Database(s)

EDR ID Number
EPA ID Number

GLENN O HAWBAKER/CRUSHING & ASPHALT PLT SR0064 (Continued)

1004586794

Activity Type: Administrative - Informal
Activity Status: Achieved

Region Code: 03
Programmatic ID: AIR PA000491352
Facility Registry ID: 110022794421
Air Operating Status Code: OPR
Default Air Classification Code: SMI
Air Program: State Implementation Plan for National Primary and Secondary Ambient Air Quality Standards
Activity Date: 2003-06-10 00:00:00
Activity Status Date: 2003-06-10 00:00:00
Activity Group: Enforcement Action
Activity Type: Administrative - Informal
Activity Status: Achieved

Region Code: 03
Programmatic ID: AIR PA000491352
Facility Registry ID: 110022794421
Air Operating Status Code: OPR
Default Air Classification Code: SMI
Air Program: State Implementation Plan for National Primary and Secondary Ambient Air Quality Standards
Activity Date: 2003-10-09 00:00:00
Activity Status Date: 2003-10-09 00:00:00
Activity Group: Enforcement Action
Activity Type: Administrative - Informal
Activity Status: Achieved

Region Code: 03
Programmatic ID: AIR PA000491352
Facility Registry ID: 110022794421
Air Operating Status Code: OPR
Default Air Classification Code: SMI
Air Program: State Implementation Plan for National Primary and Secondary Ambient Air Quality Standards
Activity Date: 2003-10-14 00:00:00
Activity Status Date: 2003-10-14 00:00:00
Activity Group: Enforcement Action
Activity Type: Administrative - Informal
Activity Status: Achieved

Region Code: 03
Programmatic ID: AIR PA000491352
Facility Registry ID: 110022794421
Air Operating Status Code: OPR
Default Air Classification Code: SMI
Air Program: State Implementation Plan for National Primary and Secondary Ambient Air Quality Standards
Activity Date: 2003-10-21 00:00:00
Activity Status Date: 2003-10-21 00:00:00
Activity Group: Enforcement Action
Activity Type: Administrative - Informal
Activity Status: Achieved

Region Code: 03
Programmatic ID: AIR PA000491352
Facility Registry ID: 110022794421
Air Operating Status Code: OPR
Default Air Classification Code: SMI
Air Program: State Implementation Plan for National Primary and Secondary Ambient Air Quality Standards

Map ID
Direction
Distance
Elevation

MAP FINDINGS

Site

Database(s)

EDR ID Number
EPA ID Number

GLENN O HAWBAKER/CRUSHING & ASPHALT PLT SR0064 (Continued)

1004586794

Activity Date: 2004-01-28 00:00:00
Activity Status Date: 2004-01-28 00:00:00
Activity Group: Enforcement Action
Activity Type: Administrative - Informal
Activity Status: Achieved

Region Code: 03
Programmatic ID: AIR PA000491352
Facility Registry ID: 110022794421
Air Operating Status Code: OPR
Default Air Classification Code: SMI
Air Program: State Implementation Plan for National Primary and Secondary Ambient Air Quality Standards
Activity Date: 2004-04-29 00:00:00
Activity Status Date: 2004-04-29 00:00:00
Activity Group: Enforcement Action
Activity Type: Administrative - Informal
Activity Status: Achieved

Region Code: 03
Programmatic ID: AIR PA000491352
Facility Registry ID: 110022794421
Air Operating Status Code: OPR
Default Air Classification Code: SMI
Air Program: State Implementation Plan for National Primary and Secondary Ambient Air Quality Standards
Activity Date: 2005-09-14 00:00:00
Activity Status Date: 2005-09-14 00:00:00
Activity Group: Enforcement Action
Activity Type: Administrative - Informal
Activity Status: Achieved

Region Code: 03
Programmatic ID: AIR PA000491352
Facility Registry ID: 110022794421
Air Operating Status Code: OPR
Default Air Classification Code: SMI
Air Program: State Implementation Plan for National Primary and Secondary Ambient Air Quality Standards
Activity Date: 2005-09-27 00:00:00
Activity Status Date: 2005-09-27 00:00:00
Activity Group: Enforcement Action
Activity Type: Administrative - Informal
Activity Status: Achieved

Region Code: 03
Programmatic ID: AIR PA000491352
Facility Registry ID: 110022794421
Air Operating Status Code: OPR
Default Air Classification Code: SMI
Air Program: State Implementation Plan for National Primary and Secondary Ambient Air Quality Standards
Activity Date: 2005-10-31 00:00:00
Activity Status Date: 2005-10-31 00:00:00
Activity Group: Enforcement Action
Activity Type: Administrative - Informal
Activity Status: Achieved

Region Code: 03
Programmatic ID: AIR PA000491352
Facility Registry ID: 110022794421

Map ID
Direction
Distance
Elevation

MAP FINDINGS

Site

Database(s)

EDR ID Number
EPA ID Number

GLENN O HAWBAKER/CRUSHING & ASPHALT PLT SR0064 (Continued)

1004586794

Air Operating Status Code: OPR
Default Air Classification Code: SMI
Air Program: State Implementation Plan for National Primary and Secondary Ambient Air Quality Standards
Activity Date: 2005-11-14 00:00:00
Activity Status Date: 2005-11-14 00:00:00
Activity Group: Enforcement Action
Activity Type: Administrative - Informal
Activity Status: Achieved

Region Code: 03
Programmatic ID: AIR PA000491352
Facility Registry ID: 110022794421
Air Operating Status Code: OPR
Default Air Classification Code: SMI
Air Program: State Implementation Plan for National Primary and Secondary Ambient Air Quality Standards
Activity Date: 2006-03-17 00:00:00
Activity Status Date: 2006-03-17 00:00:00
Activity Group: Enforcement Action
Activity Type: Administrative - Informal
Activity Status: Achieved

Region Code: 03
Programmatic ID: AIR PA000491352
Facility Registry ID: 110022794421
Air Operating Status Code: OPR
Default Air Classification Code: SMI
Air Program: State Implementation Plan for National Primary and Secondary Ambient Air Quality Standards
Activity Date: 2006-04-14 00:00:00
Activity Status Date: 2006-04-14 00:00:00
Activity Group: Enforcement Action
Activity Type: Administrative - Informal
Activity Status: Achieved

Region Code: 03
Programmatic ID: AIR PA000491352
Facility Registry ID: 110022794421
Air Operating Status Code: OPR
Default Air Classification Code: SMI
Air Program: State Implementation Plan for National Primary and Secondary Ambient Air Quality Standards
Activity Date: 2006-06-12 00:00:00
Activity Status Date: 2006-06-12 00:00:00
Activity Group: Enforcement Action
Activity Type: Administrative - Informal
Activity Status: Achieved

Region Code: 03
Programmatic ID: AIR PA000491352
Facility Registry ID: 110022794421
Air Operating Status Code: OPR
Default Air Classification Code: SMI
Air Program: State Implementation Plan for National Primary and Secondary Ambient Air Quality Standards
Activity Date: 2006-09-22 00:00:00
Activity Status Date: 2006-09-22 00:00:00
Activity Group: Enforcement Action
Activity Type: Administrative - Informal
Activity Status: Achieved

Map ID
Direction
Distance
Elevation

MAP FINDINGS

Site

Database(s)

EDR ID Number
EPA ID Number

GLENN O HAWBAKER/CRUSHING & ASPHALT PLT SR0064 (Continued)

1004586794

Region Code: 03
Programmatic ID: AIR PA000491352
Facility Registry ID: 110022794421
Air Operating Status Code: OPR
Default Air Classification Code: SMI
Air Program: State Implementation Plan for National Primary and Secondary Ambient Air Quality Standards
Activity Date: 2006-10-02 00:00:00
Activity Status Date: 2006-10-02 00:00:00
Activity Group: Enforcement Action
Activity Type: Administrative - Informal
Activity Status: Achieved

Region Code: 03
Programmatic ID: AIR PA000491352
Facility Registry ID: 110022794421
Air Operating Status Code: OPR
Default Air Classification Code: SMI
Air Program: State Implementation Plan for National Primary and Secondary Ambient Air Quality Standards
Activity Date: 2007-07-17 00:00:00
Activity Status Date: 2007-07-17 00:00:00
Activity Group: Enforcement Action
Activity Type: Administrative - Informal
Activity Status: Achieved

Region Code: 03
Programmatic ID: AIR PA000491352
Facility Registry ID: 110022794421
Air Operating Status Code: OPR
Default Air Classification Code: SMI
Air Program: State Implementation Plan for National Primary and Secondary Ambient Air Quality Standards
Activity Date: 2007-11-29 00:00:00
Activity Status Date: 2007-11-29 00:00:00
Activity Group: Enforcement Action
Activity Type: Administrative - Informal
Activity Status: Achieved

Region Code: 03
Programmatic ID: AIR PA000491352
Facility Registry ID: 110022794421
Air Operating Status Code: OPR
Default Air Classification Code: SMI
Air Program: Title V Permits
Activity Date: Not reported
Activity Status Date: 2004-02-05 00:00:00
Activity Group: Case File
Activity Type: Case File
Activity Status: Resolved

FINDS:

Registry ID: 110060106825

Click Here:

Environmental Interest/Information System:

PA-EFACTS (Pennsylvania - Environmental Facility Application Compliance Tracking System) is a Department-wide database that

Map ID
 Direction
 Distance
 Elevation

MAP FINDINGS

Site

Database(s)

EDR ID Number
 EPA ID Number

GLENN O HAWBAKER/CRUSHING & ASPHALT PLT SR0064 (Continued)

1004586794

provides a holistic view of clients and sites (including facilities) that DEP regulates.

[Click this hyperlink](#) while viewing on your computer to access additional FINDS: detail in the EDR Site Report.

**G33
 Target
 Property**

**GLENN O HAWBAKER/CRUSHING & ASPHALT PLT SR0064
 SR0064 CRUSHING PLANT
 BELLEFONTE, PA 16823**

**PA AIRS S122339632
 N/A**

Site 2 of 2 in cluster G

**Actual:
 1133 ft.**

**Focus Map:
 5**

| | | |
|-------|----------------------|--|
| AIRS: | Name: | GLENN O HAWBAKER/CRUSHING & ASPHALT PLT SR0064 |
| | Address: | SR0064 CRUSHING PLANT |
| | City,State,Zip: | BELLEFONTE, PA 16823 |
| | Address 2: | Not reported |
| | Primary Facility ID: | 491352 |
| | Contact Name: | Not reported |
| | Contact Phone: | Not reported |
| | Contact Email: | Not reported |
| | Status: | Active |
| | Region: | Northcentral Regional Office |
| | Site ID: | 461827 |
| | Client ID: | 8338 |
| | Client Name: | GLENN O HAWBAKER INC |
| | NAICS Code: | 324121 |
| | Client Address: | 1952 WADDLE RD STE 203 |
| | Client Address 2: | Not reported |
| | Client City: | STATE COLLEGE |
| | Client State: | PA |
| | Client Zip: | 16803-1649 |
| | Client Type: | NON-GOVERNMENT |
| | NAICS Description: | Asphalt Paving Mixture and Block Manufacturing |
| | Permit Number: | Not reported |
| | Municipality: | Not reported |
| | Authorization ID: | Not reported |
| | Authorization Type: | Not reported |
| | Application Type: | Not reported |
| | Received Date: | Not reported |
| | Issued Date: | Not reported |
| | Expiration Date: | Not reported |
| | Latitude: | 40.88648 |
| | Longitude: | -77.713985 |

EMI:

| | |
|----------------|--------------|
| Facid: | 491352 |
| Facility Name: | Not reported |
| Year: | 2012 |
| PM10: | 32.3 |
| PM25: | Not reported |
| NOX: | 8.5 |
| SOX: | .9 |
| VOC: | 1.0 |
| CO: | 5.1 |
| County: | Not reported |
| Municipality: | Not reported |
| DEP Region: | Not reported |
| Client ID: | Not reported |

Map ID
Direction
Distance
Elevation

MAP FINDINGS

Site

Database(s)

EDR ID Number
EPA ID Number

GLENN O HAWBAKER/CRUSHING & ASPHALT PLT SR0064 (Continued)

S122339632

Client Name: Not reported
NAICS Code: Not reported
NAICS Desc: Not reported
NAICS Category: Not reported
Permit Number: Not reported
Spud Date: Not reported
Facility Type: Not reported
Compression Station Type: Not reported
Source Type: Not reported
Pollutant: Not reported
Emission Amt(In Tons): Not reported
Latitude: 40.886480
Longitude: -77.713985

Facid: 491352
Facility Name: Not reported
Year: 2007
PM10: 38.3
PM25: Not reported
NOX: 4.9
SOX: .8
VOC: .8
CO: 2.8
County: Not reported
Municipality: Not reported
DEP Region: Not reported
Client ID: Not reported
Client Name: Not reported
NAICS Code: Not reported
NAICS Desc: Not reported
NAICS Category: Not reported
Permit Number: Not reported
Spud Date: Not reported
Facility Type: Not reported
Compression Station Type: Not reported
Source Type: Not reported
Pollutant: Not reported
Emission Amt(In Tons): Not reported
Latitude: 40.886480
Longitude: -77.713985

Facid: 491352
Facility Name: Not reported
Year: 2005
PM10: 37.2
PM25: Not reported
NOX: 7.6
SOX: 9.9
VOC: 5.7
CO: 15.8
County: Not reported
Municipality: Not reported
DEP Region: Not reported
Client ID: Not reported
Client Name: Not reported
NAICS Code: Not reported
NAICS Desc: Not reported

Map ID
Direction
Distance
Elevation

MAP FINDINGS

Site

Database(s)

EDR ID Number
EPA ID Number

GLENN O HAWBAKER/CRUSHING & ASPHALT PLT SR0064 (Continued)

S122339632

NAICS Category: Not reported
Permit Number: Not reported
Spud Date: Not reported
Facility Type: Not reported
Compression Station Type: Not reported
Source Type: Not reported
Pollutant: Not reported
Emission Amt(In Tons): Not reported
Latitude: 40.886480
Longitude: -77.713985

Facid: 491352
Facility Name: Not reported
Year: 2009
PM10: 29.5
PM25: Not reported
NOX: 6.0
SOX: 13.3
VOC: .9
CO: 3.3
County: Not reported
Municipality: Not reported
DEP Region: Not reported
Client ID: Not reported
Client Name: Not reported
NAICS Code: Not reported
NAICS Desc: Not reported
NAICS Category: Not reported
Permit Number: Not reported
Spud Date: Not reported
Facility Type: Not reported
Compression Station Type: Not reported
Source Type: Not reported
Pollutant: Not reported
Emission Amt(In Tons): Not reported
Latitude: 40.886480
Longitude: -77.713985

Facid: 491352
Facility Name: Not reported
Year: 2011
PM10: 41.3
PM25: Not reported
NOX: 19.7
SOX: 2.5
VOC: 1.5
CO: 8.5
County: Not reported
Municipality: Not reported
DEP Region: Not reported
Client ID: Not reported
Client Name: Not reported
NAICS Code: Not reported
NAICS Desc: Not reported
NAICS Category: Not reported
Permit Number: Not reported
Spud Date: Not reported

Map ID
Direction
Distance
Elevation

MAP FINDINGS

Site

Database(s)

EDR ID Number
EPA ID Number

GLENN O HAWBAKER/CRUSHING & ASPHALT PLT SR0064 (Continued)

S122339632

Facility Type: Not reported
Compression Station Type: Not reported
Source Type: Not reported
Pollutant: Not reported
Emission Amt(In Tons): Not reported
Latitude: 40.886480
Longitude: -77.713985

Facid: 491352
Facility Name: Not reported
Year: 1990
PM10: Not reported
PM25: Not reported
NOX: Not reported
SOX: Not reported
VOC: Not reported
CO: Not reported
County: Not reported
Municipality: Not reported
DEP Region: Not reported
Client ID: Not reported
Client Name: Not reported
NAICS Code: Not reported
NAICS Desc: Not reported
NAICS Category: Not reported
Permit Number: Not reported
Spud Date: Not reported
Facility Type: Not reported
Compression Station Type: Not reported
Source Type: Not reported
Pollutant: Not reported
Emission Amt(In Tons): Not reported
Latitude: 40.886480
Longitude: -77.713985

Facid: 491352
Facility Name: Not reported
Year: 2017
PM10: Not reported
PM25: Not reported
NOX: Not reported
SOX: Not reported
VOC: Not reported
CO: Not reported
County: Not reported
Municipality: Not reported
DEP Region: Not reported
Client ID: Not reported
Client Name: Not reported
NAICS Code: Not reported
NAICS Desc: Not reported
NAICS Category: Not reported
Permit Number: Not reported
Spud Date: Not reported
Facility Type: Not reported
Compression Station Type: Not reported
Source Type: Not reported

Map ID
Direction
Distance
Elevation

MAP FINDINGS

Site

Database(s)

EDR ID Number
EPA ID Number

GLENN O HAWBAKER/CRUSHING & ASPHALT PLT SR0064 (Continued)

S122339632

Pollutant: Not reported
Emission Amt(In Tons): Not reported
Latitude: 40.886480
Longitude: -77.713985

Facid: 491352
Facility Name: Not reported
Year: 2016
PM10: 30.1
PM25: Not reported
NOX: 8.8
SOX: .7
VOC: 2.6
CO: 4.3
County: Not reported
Municipality: Not reported
DEP Region: Not reported
Client ID: Not reported
Client Name: Not reported
NAICS Code: Not reported
NAICS Desc: Not reported
NAICS Category: Not reported
Permit Number: Not reported
Spud Date: Not reported
Facility Type: Not reported
Compression Station Type: Not reported
Source Type: Not reported
Pollutant: Not reported
Emission Amt(In Tons): Not reported
Latitude: 40.886480
Longitude: -77.713985

Facid: 491352
Facility Name: Not reported
Year: 2015
PM10: 35.8
PM25: Not reported
NOX: 4.9
SOX: .6
VOC: 1.7
CO: 2.6
County: Not reported
Municipality: Not reported
DEP Region: Not reported
Client ID: Not reported
Client Name: Not reported
NAICS Code: Not reported
NAICS Desc: Not reported
NAICS Category: Not reported
Permit Number: Not reported
Spud Date: Not reported
Facility Type: Not reported
Compression Station Type: Not reported
Source Type: Not reported
Pollutant: Not reported
Emission Amt(In Tons): Not reported
Latitude: 40.886480

Map ID
Direction
Distance
Elevation

MAP FINDINGS

Site

Database(s)

EDR ID Number
EPA ID Number

GLENN O HAWBAKER/CRUSHING & ASPHALT PLT SR0064 (Continued)

S122339632

| | |
|---------------------------|--------------|
| Longitude: | -77.713985 |
| Facid: | 491352 |
| Facility Name: | Not reported |
| Year: | 2010 |
| PM10: | 42.1 |
| PM25: | Not reported |
| NOX: | 9.8 |
| SOX: | 2.6 |
| VOC: | .1 |
| CO: | 5.0 |
| County: | Not reported |
| Municipality: | Not reported |
| DEP Region: | Not reported |
| Client ID: | Not reported |
| Client Name: | Not reported |
| NAICS Code: | Not reported |
| NAICS Desc: | Not reported |
| NAICS Category: | Not reported |
| Permit Number: | Not reported |
| Spud Date: | Not reported |
| Facility Type: | Not reported |
| Compression Station Type: | Not reported |
| Source Type: | Not reported |
| Pollutant: | Not reported |
| Emission Amt(In Tons): | Not reported |
| Latitude: | 40.886480 |
| Longitude: | -77.713985 |
| Facid: | 491352 |
| Facility Name: | Not reported |
| Year: | 2008 |
| PM10: | 29.4 |
| PM25: | Not reported |
| NOX: | 4.3 |
| SOX: | 10.5 |
| VOC: | .7 |
| CO: | 2.4 |
| County: | Not reported |
| Municipality: | Not reported |
| DEP Region: | Not reported |
| Client ID: | Not reported |
| Client Name: | Not reported |
| NAICS Code: | Not reported |
| NAICS Desc: | Not reported |
| NAICS Category: | Not reported |
| Permit Number: | Not reported |
| Spud Date: | Not reported |
| Facility Type: | Not reported |
| Compression Station Type: | Not reported |
| Source Type: | Not reported |
| Pollutant: | Not reported |
| Emission Amt(In Tons): | Not reported |
| Latitude: | 40.886480 |
| Longitude: | -77.713985 |
| Facid: | 491352 |

Map ID
Direction
Distance
Elevation

MAP FINDINGS

Site

Database(s)

EDR ID Number
EPA ID Number

GLENN O HAWBAKER/CRUSHING & ASPHALT PLT SR0064 (Continued)

S122339632

Facility Name: Not reported
Year: 2006
PM10: 47.1
PM25: Not reported
NOX: 7.1
SOX: .9
VOC: 8.3
CO: 22.8
County: Not reported
Municipality: Not reported
DEP Region: Not reported
Client ID: Not reported
Client Name: Not reported
NAICS Code: Not reported
NAICS Desc: Not reported
NAICS Category: Not reported
Permit Number: Not reported
Spud Date: Not reported
Facility Type: Not reported
Compression Station Type: Not reported
Source Type: Not reported
Pollutant: Not reported
Emission Amt(In Tons): Not reported
Latitude: 40.886480
Longitude: -77.713985

Facid: 491352
Facility Name: Not reported
Year: 2014
PM10: 33.0
PM25: Not reported
NOX: 5.7
SOX: .7
VOC: .7
CO: 3.3
County: Not reported
Municipality: Not reported
DEP Region: Not reported
Client ID: Not reported
Client Name: Not reported
NAICS Code: Not reported
NAICS Desc: Not reported
NAICS Category: Not reported
Permit Number: Not reported
Spud Date: Not reported
Facility Type: Not reported
Compression Station Type: Not reported
Source Type: Not reported
Pollutant: Not reported
Emission Amt(In Tons): Not reported
Latitude: 40.886480
Longitude: -77.713985

Facid: 491352
Facility Name: Not reported
Year: 2013
PM10: 35.0

Map ID
Direction
Distance
Elevation

MAP FINDINGS

Site

Database(s)

EDR ID Number
EPA ID Number

GLENN O HAWBAKER/CRUSHING & ASPHALT PLT SR0064 (Continued)

S122339632

PM25: Not reported
NOX: 5.0
SOX: .7
VOC: 2.1
CO: 3.0
County: Not reported
Municipality: Not reported
DEP Region: Not reported
Client ID: Not reported
Client Name: Not reported
NAICS Code: Not reported
NAICS Desc: Not reported
NAICS Category: Not reported
Permit Number: Not reported
Spud Date: Not reported
Facility Type: Not reported
Compression Station Type: Not reported
Source Type: Not reported
Pollutant: Not reported
Emission Amt(In Tons): Not reported
Latitude: 40.886480
Longitude: -77.713985

Name: GLENN O HAWBAKER/CRUSHING & ASPHALT PLT SR0064
Address: SR0064 CRUSHING PLANT
City,State,Zip: BELLEFONTE, PA 16823
Address 2: Not reported
Primary Facility ID: 491352
Contact Name: Not reported
Contact Phone: Not reported
Contact Email: Not reported
Status: Active
Region: NCRO
Site ID: Not reported
Client ID: Not reported
Client Name: Not reported
NAICS Code: 324121
Client Address: Not reported
Client Address 2: Not reported
Client City: Not reported
Client State: Not reported
Client Zip: Not reported
Client Type: Not reported
NAICS Description: Asphalt Paving Mixture and Block Manufacturing
Permit Number: 14-00014
Municipality: Spring Twp
Authorization ID: 1215900
Authorization Type: Minor Source Operating Permit
Application Type: Renewal
Received Date: 2018-01-24 00:00:00
Issued Date: 2019-03-07 00:00:00
Expiration Date: 2024-03-06 00:00:00
Latitude: 40.88648
Longitude: -77.713985

EMI:
Facid: 491352

Map ID
Direction
Distance
Elevation

MAP FINDINGS

Site

Database(s)

EDR ID Number
EPA ID Number

GLENN O HAWBAKER/CRUSHING & ASPHALT PLT SR0064 (Continued)

S122339632

Facility Name: Not reported
Year: 2012
PM10: 32.3
PM25: Not reported
NOX: 8.5
SOX: .9
VOC: 1.0
CO: 5.1
County: Not reported
Municipality: Not reported
DEP Region: Not reported
Client ID: Not reported
Client Name: Not reported
NAICS Code: Not reported
NAICS Desc: Not reported
NAICS Category: Not reported
Permit Number: Not reported
Spud Date: Not reported
Facility Type: Not reported
Compression Station Type: Not reported
Source Type: Not reported
Pollutant: Not reported
Emission Amt(In Tons): Not reported
Latitude: 40.886480
Longitude: -77.713985

Facid: 491352
Facility Name: Not reported
Year: 2007
PM10: 38.3
PM25: Not reported
NOX: 4.9
SOX: .8
VOC: .8
CO: 2.8
County: Not reported
Municipality: Not reported
DEP Region: Not reported
Client ID: Not reported
Client Name: Not reported
NAICS Code: Not reported
NAICS Desc: Not reported
NAICS Category: Not reported
Permit Number: Not reported
Spud Date: Not reported
Facility Type: Not reported
Compression Station Type: Not reported
Source Type: Not reported
Pollutant: Not reported
Emission Amt(In Tons): Not reported
Latitude: 40.886480
Longitude: -77.713985

Facid: 491352
Facility Name: Not reported
Year: 2005
PM10: 37.2

Map ID
Direction
Distance
Elevation

MAP FINDINGS

Site

Database(s)

EDR ID Number
EPA ID Number

GLENN O HAWBAKER/CRUSHING & ASPHALT PLT SR0064 (Continued)

S122339632

| | |
|---------------------------|--------------|
| PM25: | Not reported |
| NOX: | 7.6 |
| SOX: | 9.9 |
| VOC: | 5.7 |
| CO: | 15.8 |
| County: | Not reported |
| Municipality: | Not reported |
| DEP Region: | Not reported |
| Client ID: | Not reported |
| Client Name: | Not reported |
| NAICS Code: | Not reported |
| NAICS Desc: | Not reported |
| NAICS Category: | Not reported |
| Permit Number: | Not reported |
| Spud Date: | Not reported |
| Facility Type: | Not reported |
| Compression Station Type: | Not reported |
| Source Type: | Not reported |
| Pollutant: | Not reported |
| Emission Amt(In Tons): | Not reported |
| Latitude: | 40.886480 |
| Longitude: | -77.713985 |
| Facid: | 491352 |
| Facility Name: | Not reported |
| Year: | 2009 |
| PM10: | 29.5 |
| PM25: | Not reported |
| NOX: | 6.0 |
| SOX: | 13.3 |
| VOC: | .9 |
| CO: | 3.3 |
| County: | Not reported |
| Municipality: | Not reported |
| DEP Region: | Not reported |
| Client ID: | Not reported |
| Client Name: | Not reported |
| NAICS Code: | Not reported |
| NAICS Desc: | Not reported |
| NAICS Category: | Not reported |
| Permit Number: | Not reported |
| Spud Date: | Not reported |
| Facility Type: | Not reported |
| Compression Station Type: | Not reported |
| Source Type: | Not reported |
| Pollutant: | Not reported |
| Emission Amt(In Tons): | Not reported |
| Latitude: | 40.886480 |
| Longitude: | -77.713985 |
| Facid: | 491352 |
| Facility Name: | Not reported |
| Year: | 2011 |
| PM10: | 41.3 |
| PM25: | Not reported |
| NOX: | 19.7 |
| SOX: | 2.5 |

Map ID
Direction
Distance
Elevation

MAP FINDINGS

Site

Database(s)

EDR ID Number
EPA ID Number

GLENN O HAWBAKER/CRUSHING & ASPHALT PLT SR0064 (Continued)

S122339632

| | |
|---------------------------|--------------|
| VOC: | 1.5 |
| CO: | 8.5 |
| County: | Not reported |
| Municipality: | Not reported |
| DEP Region: | Not reported |
| Client ID: | Not reported |
| Client Name: | Not reported |
| NAICS Code: | Not reported |
| NAICS Desc: | Not reported |
| NAICS Category: | Not reported |
| Permit Number: | Not reported |
| Spud Date: | Not reported |
| Facility Type: | Not reported |
| Compression Station Type: | Not reported |
| Source Type: | Not reported |
| Pollutant: | Not reported |
| Emission Amt(In Tons): | Not reported |
| Latitude: | 40.886480 |
| Longitude: | -77.713985 |
| Facid: | 491352 |
| Facility Name: | Not reported |
| Year: | 1990 |
| PM10: | Not reported |
| PM25: | Not reported |
| NOX: | Not reported |
| SOX: | Not reported |
| VOC: | Not reported |
| CO: | Not reported |
| County: | Not reported |
| Municipality: | Not reported |
| DEP Region: | Not reported |
| Client ID: | Not reported |
| Client Name: | Not reported |
| NAICS Code: | Not reported |
| NAICS Desc: | Not reported |
| NAICS Category: | Not reported |
| Permit Number: | Not reported |
| Spud Date: | Not reported |
| Facility Type: | Not reported |
| Compression Station Type: | Not reported |
| Source Type: | Not reported |
| Pollutant: | Not reported |
| Emission Amt(In Tons): | Not reported |
| Latitude: | 40.886480 |
| Longitude: | -77.713985 |
| Facid: | 491352 |
| Facility Name: | Not reported |
| Year: | 2017 |
| PM10: | Not reported |
| PM25: | Not reported |
| NOX: | Not reported |
| SOX: | Not reported |
| VOC: | Not reported |
| CO: | Not reported |
| County: | Not reported |

Map ID
Direction
Distance
Elevation

MAP FINDINGS

Site

Database(s)

EDR ID Number
EPA ID Number

GLENN O HAWBAKER/CRUSHING & ASPHALT PLT SR0064 (Continued)

S122339632

Municipality: Not reported
DEP Region: Not reported
Client ID: Not reported
Client Name: Not reported
NAICS Code: Not reported
NAICS Desc: Not reported
NAICS Category: Not reported
Permit Number: Not reported
Spud Date: Not reported
Facility Type: Not reported
Compression Station Type: Not reported
Source Type: Not reported
Pollutant: Not reported
Emission Amt(In Tons): Not reported
Latitude: 40.886480
Longitude: -77.713985

Facid: 491352
Facility Name: Not reported
Year: 2016
PM10: 30.1
PM25: Not reported
NOX: 8.8
SOX: .7
VOC: 2.6
CO: 4.3
County: Not reported
Municipality: Not reported
DEP Region: Not reported
Client ID: Not reported
Client Name: Not reported
NAICS Code: Not reported
NAICS Desc: Not reported
NAICS Category: Not reported
Permit Number: Not reported
Spud Date: Not reported
Facility Type: Not reported
Compression Station Type: Not reported
Source Type: Not reported
Pollutant: Not reported
Emission Amt(In Tons): Not reported
Latitude: 40.886480
Longitude: -77.713985

Facid: 491352
Facility Name: Not reported
Year: 2015
PM10: 35.8
PM25: Not reported
NOX: 4.9
SOX: .6
VOC: 1.7
CO: 2.6
County: Not reported
Municipality: Not reported
DEP Region: Not reported
Client ID: Not reported

Map ID
Direction
Distance
Elevation

MAP FINDINGS

Site

Database(s)

EDR ID Number
EPA ID Number

GLENN O HAWBAKER/CRUSHING & ASPHALT PLT SR0064 (Continued)

S122339632

Client Name: Not reported
NAICS Code: Not reported
NAICS Desc: Not reported
NAICS Category: Not reported
Permit Number: Not reported
Spud Date: Not reported
Facility Type: Not reported
Compression Station Type: Not reported
Source Type: Not reported
Pollutant: Not reported
Emission Amt(In Tons): Not reported
Latitude: 40.886480
Longitude: -77.713985

Facid: 491352
Facility Name: Not reported
Year: 2010
PM10: 42.1
PM25: Not reported
NOX: 9.8
SOX: 2.6
VOC: .1
CO: 5.0
County: Not reported
Municipality: Not reported
DEP Region: Not reported
Client ID: Not reported
Client Name: Not reported
NAICS Code: Not reported
NAICS Desc: Not reported
NAICS Category: Not reported
Permit Number: Not reported
Spud Date: Not reported
Facility Type: Not reported
Compression Station Type: Not reported
Source Type: Not reported
Pollutant: Not reported
Emission Amt(In Tons): Not reported
Latitude: 40.886480
Longitude: -77.713985

Facid: 491352
Facility Name: Not reported
Year: 2008
PM10: 29.4
PM25: Not reported
NOX: 4.3
SOX: 10.5
VOC: .7
CO: 2.4
County: Not reported
Municipality: Not reported
DEP Region: Not reported
Client ID: Not reported
Client Name: Not reported
NAICS Code: Not reported
NAICS Desc: Not reported

Map ID
Direction
Distance
Elevation

MAP FINDINGS

Site

Database(s)

EDR ID Number
EPA ID Number

GLENN O HAWBAKER/CRUSHING & ASPHALT PLT SR0064 (Continued)

S122339632

NAICS Category: Not reported
Permit Number: Not reported
Spud Date: Not reported
Facility Type: Not reported
Compression Station Type: Not reported
Source Type: Not reported
Pollutant: Not reported
Emission Amt(In Tons): Not reported
Latitude: 40.886480
Longitude: -77.713985

Facid: 491352
Facility Name: Not reported
Year: 2006
PM10: 47.1
PM25: Not reported
NOX: 7.1
SOX: .9
VOC: 8.3
CO: 22.8
County: Not reported
Municipality: Not reported
DEP Region: Not reported
Client ID: Not reported
Client Name: Not reported
NAICS Code: Not reported
NAICS Desc: Not reported
NAICS Category: Not reported
Permit Number: Not reported
Spud Date: Not reported
Facility Type: Not reported
Compression Station Type: Not reported
Source Type: Not reported
Pollutant: Not reported
Emission Amt(In Tons): Not reported
Latitude: 40.886480
Longitude: -77.713985

Facid: 491352
Facility Name: Not reported
Year: 2014
PM10: 33.0
PM25: Not reported
NOX: 5.7
SOX: .7
VOC: .7
CO: 3.3
County: Not reported
Municipality: Not reported
DEP Region: Not reported
Client ID: Not reported
Client Name: Not reported
NAICS Code: Not reported
NAICS Desc: Not reported
NAICS Category: Not reported
Permit Number: Not reported
Spud Date: Not reported

Map ID
 Direction
 Distance
 Elevation

MAP FINDINGS

Site

Database(s)

EDR ID Number
 EPA ID Number

GLENN O HAWBAKER/CRUSHING & ASPHALT PLT SR0064 (Continued)

S122339632

Facility Type: Not reported
 Compression Station Type: Not reported
 Source Type: Not reported
 Pollutant: Not reported
 Emission Amt(In Tons): Not reported
 Latitude: 40.886480
 Longitude: -77.713985

Facid: 491352
 Facility Name: Not reported
 Year: 2013
 PM10: 35.0
 PM25: Not reported
 NOX: 5.0
 SOX: .7
 VOC: 2.1
 CO: 3.0
 County: Not reported
 Municipality: Not reported
 DEP Region: Not reported
 Client ID: Not reported
 Client Name: Not reported
 NAICS Code: Not reported
 NAICS Desc: Not reported
 NAICS Category: Not reported
 Permit Number: Not reported
 Spud Date: Not reported
 Facility Type: Not reported
 Compression Station Type: Not reported
 Source Type: Not reported
 Pollutant: Not reported
 Emission Amt(In Tons): Not reported
 Latitude: 40.886480
 Longitude: -77.713985

34 **STANDARD PIT QRY**
Target **276 HOOFBEATS LN**
Property **BELLEFONTE, PA 16823**

FINDS **1023642991**
ECHO **N/A**

FINDS:
 Registry ID: 110070052144

Actual:
1182 ft. Click Here:

Focus Map: Environmental Interest/Information System:
5

US National Pollutant Discharge Elimination System (NPDES) module of the Compliance Information System (ICIS) tracks surface water permits issued under the Clean Water Act. Under NPDES, all facilities that discharge pollutants from any point source into waters of the United States are required to obtain a permit. The permit will likely contain limits on what can be discharged, impose monitoring and reporting requirements, and include other provisions to ensure that the discharge does not adversely affect water quality.

[Click this hyperlink](#) while viewing on your computer to access additional FINDS: detail in the EDR Site Report.

Map ID
Direction
Distance
Elevation

MAP FINDINGS

Site

Database(s)

EDR ID Number
EPA ID Number

STANDARD PIT QRY (Continued)

1023642991

ECHO:

Envid: 1023642991
Registry ID: 110070052144
DFR URL: <http://echo.epa.gov/detailed-facility-report?fid=110070052144>
Name: STANDARD PIT QRY
Address: 276 HOOFBEATS LN
City,State,Zip: BELLEFONTE, PA 16823

35 **DOMINION TRANS CENTRE STA**
Target 570 WITHERITE RD
Property PLEASANT GAP, PA 16823

PA MANIFEST S111773524
N/A

Actual:
1102 ft.
Focus Map:
5

Manifest Details:

Year: 2010
Manifest Number: 005625390JJK
Manifest Type: TSD Copy
Generator EPA Id: PAR000517789
Generator Date: 04/08/2010
Mailing Address: Not reported
Mailing City,St,Zip: Not reported
Contact Name: Not reported
Contact Phone: 304-627-3947
TSD EPA Id: MDD980555189
TSD Date: Not reported
TSD Facility Name: CLEAN HARBORS OF BALTIMORE
TSD Facility Address: 1910 RUSSELL STREET
TSD Facility City: BALTIMORE
TSD Facility State: MD
Facility Telephone: Not reported
Page Number: 1
Line Number: 1
Waste Number: D001
Container Number: 1
Container Type: Cargo tanks (tank trucks)
Waste Quantity: 319
Unit: Gallons (liquids only)
Handling Code: Not reported
TSP EPA Id: Not reported
Date TSP Sig: Not reported

Year: 2010
Manifest Number: 005625390JJK
Manifest Type: TSD Copy
Generator EPA Id: PAR000517789
Generator Date: 04/08/2010
Mailing Address: Not reported
Mailing City,St,Zip: Not reported
Contact Name: Not reported
Contact Phone: 304-627-3947
TSD EPA Id: MDD980555189
TSD Date: Not reported
TSD Facility Name: CLEAN HARBORS OF BALTIMORE
TSD Facility Address: 1910 RUSSELL STREET
TSD Facility City: BALTIMORE
TSD Facility State: MD
Facility Telephone: Not reported
Page Number: 1

Map ID
Direction
Distance
Elevation

MAP FINDINGS

Site

Database(s)

EDR ID Number
EPA ID Number

DOMINION TRANS CENTRE STA (Continued)

S111773524

Line Number: 1
Waste Number: D018
Container Number: 1
Container Type: Cargo tanks (tank trucks)
Waste Quantity: 319
Unit: Gallons (liquids only)
Handling Code: Not reported
TSP EPA Id: Not reported
Date TSP Sig: Not reported

H36 SUPELCO/BELLEFONTE PLT
Target 595 N HARRISON RD
Property BELLEFONTE, PA 16823

PA AIRS S122340871
N/A

Site 1 of 9 in cluster H

Actual:
1106 ft.

Focus Map:
5

AIRS:
Name: SUPELCO/BELLEFONTE PLT
Address: 595 N HARRISON RD
City,State,Zip: BELLEFONTE, PA 16823-6217
Address 2: Not reported
Primary Facility ID: 513243
Contact Name: Not reported
Contact Phone: Not reported
Contact Email: Not reported
Status: Inactive
Region: Northcentral Regional Office
Site ID: 343941
Client ID: 180987
Client Name: SUPELCO INC
NAICS Code: 334516
Client Address: 595 N HARRISON RD
Client Address 2: Not reported
Client City: BELLEFONTE
Client State: PA
Client Zip: 16823-6217
Client Type: NON-GOVERNMENT
NAICS Description: Analytical Laboratory Instrument Manufacturing
Permit Number: Not reported
Municipality: Not reported
Authorization ID: Not reported
Authorization Type: Not reported
Application Type: Not reported
Received Date: Not reported
Issued Date: Not reported
Expiration Date: Not reported
Latitude: 40.883268
Longitude: -77.739368

MAP FINDINGS

Map ID
Direction
Distance
Elevation

Site

Database(s)

EDR ID Number
EPA ID Number

H37 **SUPELCO**
Target **595 N HARRISON RD**
Property **BELLEFONTE, PA 16823**

TRIS **1007445859**
SSTS **16823SPLCNSUPEL**

Site 2 of 9 in cluster H

Actual: Facility, Chemical, Releases and Other Waste Management Summary Information:
1106 ft. TRI ID: 16823SPLCNSUPEL
Focus Map: Form Type: Form R
5 Reporting year: 2018
 Trade secret indicator: NO
 Sanitized indicator: NO
 Title of certifying official: EHS MANAGER WILLIAM OZANICH
 Certifying officials signature indicator: ELECTRONIC
 Date signed: 2019-06-26
 Name: SUPELCO
 Address: 595 N HARRISON RD
 City,State,Zip: BELLEFONTE, PA 16823
 BIA code: Not reported
 Tribe name: Not reported
 Mailing name: SUPELCO
 Mailing street: 595 N HARRISON RD
 Mailing province: Not reported
 Mailing City,State,Zip: BELLEFONTE, PA 16823
 Entire facility ind: YES
 Partial facility ind: NO
 Federal facility ind: NO
 Goco facility ind: NO
 Assigned fed facility flag: NO
 Public contact name: TOM HENDERSON
 Public contact phone and Ext: 8143595732
 Public contact email: TOM.HENDERSON@SIAL.COM
 Primary sic code: Not reported
 Sic code 2: Not reported
 Sic code 3: Not reported
 Sic code 4: Not reported
 Sic code 5: Not reported
 Sic code 6: Not reported
 Naics origin: Not reported
 Primary naics code: 334516
 Naics code 2: Not reported
 Naics code 3: Not reported
 Naics code 4: Not reported
 Naics code 5: Not reported
 Naics code 6: Not reported
 Latitude: 40.88344
 Longitude: -77.73978
 D and B number A: 079978354
 D and B number B: Not reported
 RCRA number A: PAD041422718
 RCRA number B: Not reported
 RCRA number C: Not reported
 RCRA number D: Not reported
 RCRA number E: Not reported
 RCRA number F: Not reported
 RCRA number G: Not reported
 RCRA number H: Not reported
 NPDES number A: Not reported
 NPDES number B: Not reported

Map ID
Direction
Distance
Elevation

MAP FINDINGS

Site

Database(s)

EDR ID Number
EPA ID Number

SUPELCO (Continued)

1007445859

| | |
|--|---------------------------|
| NPDES number C: | Not reported |
| NPDES number D: | Not reported |
| NPDES number E: | Not reported |
| NPDES number F: | Not reported |
| NPDES number G: | Not reported |
| Parent company name: | SIGMA-ALDRICH CORP |
| Parent company D and B number: | 041422718 |
| Standardized parent company name: | SIGMA-ALDRICH CORP |
| Document control number: | 1318217141441 |
| TRI ID: | 16823SPLCNSUPEL |
| Cas number: | 000067561 |
| Chemical name: | METHANOL |
| Classification: | TRI |
| Unit of measure: | Pounds |
| Metal ind: | NO |
| Revision code 1: | Not reported |
| Revision code 2: | Not reported |
| Maximum amount on site: | 04 |
| Fugitive air emissions - total release pounds: | NA |
| Fugitive air emissions - total release range code: | Not reported |
| Total fugitive air emissions: | 0 |
| Fugitive air emissions - basis of estimate: | Not reported |
| Stack air emissions - release pounds: | 1850 |
| Stack air emissions - release range code: | Not reported |
| Total stack air emissions: | 1850 |
| Stack air emissions - basis of estimate: | Mass Balance Calculations |
| Total air emissions: | 1850 |
| Discharges to stream a - stream name: | Not reported |
| Total discharges to stream a: | Not reported |
| Discharges to stream a - basis of estimate: | Not reported |
| Discharges to stream a - % from stormwater: | Not reported |
| Discharges to stream b - stream name: | Not reported |
| Total discharges to stream b: | Not reported |
| Discharges to stream b - basis of estimate: | Not reported |
| Discharges to stream b - % from stormwater: | Not reported |
| Discharges to stream c - stream name: | Not reported |
| Total discharges to stream c: | Not reported |
| Discharges to stream c - basis of estimate: | Not reported |
| Discharges to stream c - % from stormwater: | Not reported |
| Discharges to stream d - stream name: | Not reported |
| Total discharges to stream d: | Not reported |
| Discharges to stream d - basis of estimate: | Not reported |
| Discharges to stream d - % from stormwater: | Not reported |
| Discharges to stream e - stream name: | Not reported |
| Total discharges to stream e: | Not reported |
| Discharges to stream e - basis of estimate: | Not reported |
| Discharges to stream e - % from stormwater: | Not reported |
| Discharges to stream f - stream name: | Not reported |
| Total discharges to stream f: | Not reported |
| Discharges to stream f - basis of estimate: | Not reported |
| Discharges to stream f - % from stormwater: | Not reported |
| Discharges to stream g - stream name: | Not reported |
| Total discharges to stream g: | Not reported |
| Discharges to stream g - basis of estimate: | Not reported |
| Discharges to stream g - % from stormwater: | Not reported |
| Total number of receiving streams: | 0 |
| Total surface water discharge: | 0 |

Map ID
Direction
Distance
Elevation

MAP FINDINGS

Site

Database(s)

EDR ID Number
EPA ID Number

SUPELCO (Continued)

1007445859

| | |
|--|--------------|
| Total on-site underground inj - pounds: | 0 |
| On-site underground inj - basis of estimate: | Not reported |
| Total on-site ugrnd inj to cl i wells - pounds: | 0 |
| On-site underground inj to c1 i wells - basis of estimate: | Not reported |
| Total on-site ugrnd inj to cl ii-v wells - pounds: | 0 |
| On-site ugrnd inj to cl ii-v wells - basis of estimate: | Not reported |
| Total on-site underground injection: | 0 |
| Total on-site landfills: | 0 |
| On-site landfills - basis of estimate: | Not reported |
| Total on-site RCRA subtitle c landfills: | 0 |
| On-site RCRA subtitle c landfills - basis of estimate: | Not reported |
| Total other on-site landfills: | 0 |
| Other landfills - basis of estimate: | Not reported |
| Total on-site land treatment: | 0 |
| Land trtmt/appl farming - basis of estimate: | Not reported |
| Total surface impoundments: | 0 |
| Surface impoundment - basis of estimate: | Not reported |
| Total RCRA c surface impoundments: | 0 |
| RCRA c Surface impoundment - basis of estimate: | Not reported |
| Total other surface impoundments: | 0 |
| Other surface impoundment - basis of estimate: | Not reported |
| Total other disposal: | 0 |
| Other disposal - basis of estimate: | Not reported |
| Total on-site land releases: | 0 |
| Total on-site releases: | 1850 |
| Off-site - POTW releases: | 0 |
| Off-site - storage only: | 0 |
| Off-site - solid/stab - metals: | 0 |
| Off-site - wastewater treatment release - metals: | 0 |
| Off-site - solid/stab - release - metals: | 0 |
| Off-site - wastewater treatment - metals: | 0 |
| Off-site - underground injection: | 0 |
| Off-site - underground injection - class 1 wells: | 0 |
| Off-site - underground injection - class ii-v wells: | 0 |
| Off-site - landfills/disposal surface impoundments: | 0 |
| Off-site - surface impoundment: | 0 |
| Off-site - RCRA subtitle c surface impoundments: | 0 |
| Off-site - other surface impoundments: | 0 |
| Off-site - other landfills: | 0 |
| Off-site - RCRA subtitle c landfills: | 0 |
| Off-site - disposal - land treatment: | 0 |
| Off-site - disposal - other land disposal: | 0 |
| Off-site - disposal - other off-site management: | 0 |
| Off-site - disposal - transfer to waste broker: | 0 |
| Off-site - disposal - unknown: | 0 |
| Total transferred off site for disposal: | 0 |
| Off-site - recycling - solvents/organics recovery: | 0 |
| Off-site - recycling -metals recovery: | 0 |
| Off-site - recycling - other reuse or recovery: | 0 |
| Off-site - recycling - acid regeneration: | 0 |
| Off-site - recycling - transfer to waste broker: | 0 |
| Total transferred off site for recycling: | 0 |
| Off-site - energy recovery: | 0 |
| Off-site - transfer to waste broker for energy recovery: | 0 |
| Total transferred off site for energy recovery: | 0 |
| Off-site - POTW treatment: | 0 |
| Off-site - solid/stab treatment - non metals: | 0 |

Map ID
 Direction
 Distance
 Elevation

MAP FINDINGS

Site

Database(s)

EDR ID Number
 EPA ID Number

SUPELCO (Continued)

1007445859

| | |
|--|----------------|
| Off-site -incineration/thermal treatment: | 0 |
| Off-site - incineration/insignificant heat value: | 24775 |
| Off-site - wastewater treatment - non-metals: | 0 |
| Off-site - other waste treatment: | 0 |
| Off-site - transfer to waste broker - waste treatment: | 0 |
| Total transferred off site for treatment: | 24775 |
| Off-site - transfer to waste broker: | 0 |
| Total transferred off site for further waste management: | 24775 |
| Total POTW transfer: | 0 |
| Energy recovery on site current year: | 0 |
| Recycled on site current year: | 0 |
| Treated on site current year: | 0 |
| Total on-site waste management: | 0 |
| On-site energy recovery method 1: | Not Applicable |
| On-site energy recovery method 2: | Not reported |
| On-site energy recovery method 3: | Not Applicable |
| On-site energy recovery method 4: | Not reported |
| On-site recycling processes method 1: | Not Applicable |
| On-site recycling processes method 2: | Not reported |
| On-site recycling processes method 3: | Not reported |
| On-site recycling processes method 4: | Not reported |
| On-site recycling processes method 5: | Not reported |
| On-site recycling processes method 6: | Not reported |
| On-site recycling processes method 7: | Not reported |
| FRS Facility ID: | 110000583878 |
| Elemental Metal Included: | NO |
| Waste Rock Pile managed Indicator: | 0 |
| Waste Rock Quantity: | Not reported |
| Off Site - POTW Releases 81C: | 0 |
| Off Site - POTW Releases 81D: | 0 |
| Chemical Activities and Uses: | |
| Cas number: | 000067561 |
| Document control number: | 1318217141441 |
| Chemical name: | METHANOL |
| Classification: | TRI |
| Unit of measure: | Pounds |
| Produce the chemical: | No |
| Import the chemical: | No |
| On-site use of the chemical: | No |
| Sale or distribution of the chemical: | No |
| As a byproduct: | No |
| As a manufactured impurity: | No |
| Used as a reactant: | No |
| P101 feedstocks: | No |
| P102 raw materials: | No |
| P103 intermediates: | No |
| P104 initiators: | No |
| P199 other: | No |
| Added as a formulation component: | Yes |
| P201 additives: | No |
| P202 dyes: | No |
| P203 reaction diluents: | No |
| P204 initiators: | No |
| P205 solvents: | No |
| P206 inhibitors: | No |
| P207 emulsifiers: | No |
| P208 surfactants: | No |

Map ID
Direction
Distance
Elevation

MAP FINDINGS

Site

Database(s)

EDR ID Number
EPA ID Number

SUPELCO (Continued)

1007445859

P209 lubricants: No
P210 flame retardants: No
P211 rheological modifiers: No
P299 other: No
Used as an article component: Yes
Repackaging: Yes
As a process impurity: No
Processed / recycling: No
Used as a chemical processing aid: Yes
Z101 process solvents: No
Z102 catalysts: No
Z103 inhibitors: No
Z104 initiators: No
Z105 reaction terminators: No
Z106 solution buffers: No
Z199 other: No
Used as a manufacturing aid: No
Z201 process lubricants: No
Z202 metalworking fluids: No
Z203 coolants: No
Z204 refrigerants: No
Z205 hydraulic fluids: No
Z299 other: No
Ancillary or other use: Yes
Z301 cleaner: No
Z302 degreaser: No
Z303 lubricant: No
Z304 fuel: No
Z305 flame retardant: No
Z306 waste treatment: No
Z307 water treatment: No
Z308 construction materials: No
Z399 other: No

Submitted Facility Name: SUPELCO
Submitted Street: 595 N HARRISON RD
Submitted City: BELLEFONTE
Submitted County: CENTRE
Submitted State: PA
Submitted Zip Code: 16823
Submitted BIA Code: Not reported
Submitted Tribe Name: Not reported
Submitted Parent Company Name: SIGMA-ALDRICH CORP
Submitted Parent Company DB Number: 41422718
Submitted Standardized Parent Company Name: SIGMA-ALDRICH CORP
Submitted Primary NAICS Code: 334516
Submitted Industry Code: 334
Submitted Industry Name: Computers and Electronic Products
Industry Code: 334
Industry Name: Computers and Electronic Products
Last year the facility reported: 2018
First year the facility reported: 1987
Number of forms submitted: 1
Total number of forms submitted: 60

Detailed Source Reduction Activities and Methods:

Cas number: 000067561

Map ID
Direction
Distance
Elevation

MAP FINDINGS

Site

Database(s)

EDR ID Number
EPA ID Number

SUPELCO (Continued)

1007445859

| | |
|---|---------------|
| Document control number: | 1318217141441 |
| Chemical name: | METHANOL |
| Classification: | TRI |
| Unit of measure: | Pounds |
| On-site limited releases - prior year: | 0 |
| On-site limited releases - current year: | 0 |
| On-site limited releases - following year: | 0 |
| On-site limited releases - 2nd-following year: | 0 |
| Other on-site releases - prior year: | 2048 |
| Other on-site releases - current year: | 1850 |
| Other on-site releases - following year: | 1700 |
| Other on-site releases - 2nd-following year: | 1550 |
| Off-site limited releases - prior year: | 0 |
| Off-site limited releases - current year: | 0 |
| Off-site limited releases - following year: | 0 |
| Off-site limited releases - 2nd-following year: | 0 |
| Other off-site releases - previous year: | 0 |
| Other off-site releases - current year: | 0 |
| Other off-site releases - following year: | 0 |
| Other off-site releases - 2nd-following year: | 0 |
| Energy recovery on site prior year: | 0 |
| Energy recovery on site current year: | 0 |
| Energy recovery on site following year: | 0 |
| Energy recovery on site 2nd-following year: | 0 |
| Energy recovery off site prior year: | 0 |
| Energy recovery off site current year: | 0 |
| Energy recovery off site following year: | 0 |
| Energy recovery off site 2nd-following year: | 0 |
| Quantity recycled on site prior year: | 0 |
| Quantity recycled on site current year: | 0 |
| Quantity recycled on site following year: | 0 |
| Quantity recycled on site 2nd-following year: | 0 |
| Quantity recycled off site prior year: | 0 |
| Quantity recycled off site current year: | 0 |
| Quantity recycled off site following year: | 0 |
| Quantity recycled off site 2nd-following year: | 0 |
| Quantity treated on site prior year: | 0 |
| Quantity treated on site current year: | 0 |
| Quantity treated on site following year: | 0 |
| Quantity treated on site 2nd-following year: | 0 |
| Quantity treated off site prior year: | 82603 |
| Quantity treated off site current year: | 24775 |
| Quantity treated off site following year: | 24000 |
| Quantity treated off site 2nd-following year: | 24000 |
| Catastrophic releases or other one-time events: | Not reported |
| Prod ratio/activity index: | 1 |
| Prod ratio or activity: | PRODUCTION |
| 1st SR reduction activity: | NA-Na |
| 1st SR activity ID meth code and desc 1: | Not reported |
| 1st SR activity ID meth code and desc 2: | Not reported |
| 1st SR activity ID meth code and desc 3: | Not reported |
| EST Ann REDN 1st source REDN act code and desc: | Not reported |
| 2nd SR activity code and desc: | Not reported |
| 2nd SR activity ID meth code and desc 1: | Not reported |
| 2nd SR activity ID meth code and desc 2: | Not reported |
| 2nd SR activity ID meth code and desc 3: | Not reported |
| EST Ann REDN 2nd source REDN act code and desc: | Not reported |

Map ID
Direction
Distance
Elevation

MAP FINDINGS

Site

Database(s)

EDR ID Number
EPA ID Number

SUPELCO (Continued)

1007445859

| | |
|---|--------------|
| 3rd SR activity code and desc: | Not reported |
| 3rd SR activity ID meth code and desc 1: | Not reported |
| 3rd SR activity ID meth code and desc 2: | Not reported |
| 3rd SR activity ID meth code and desc 3: | Not reported |
| EST Ann REDN 3rd source REDN act code and desc: | Not reported |
| 4th SR activity code and desc: | Not reported |
| 4th SR activity ID meth code and desc 1: | Not reported |
| 4th SR activity ID meth code and desc 2: | Not reported |
| 4th SR activity ID meth code and desc 3: | Not reported |
| EST Ann REDN 4th source REDN act code and desc: | Not reported |

Detailed On-site Waste Treatment Methods and Efficiency:

| | |
|---------------------------------------|---------------|
| Cas number: | 000067561 |
| Document control number: | 1318217141441 |
| Chemical name: | METHANOL |
| Classification: | TRI |
| Unit of measure: | Pounds |
| Stream 1 - waste stream code: | NA |
| Stream 1 - trtmt method - sequence 1: | Not reported |
| Stream 1 - trtmt method - sequence 2: | Not reported |
| Stream 1 - trtmt method - sequence 3: | Not reported |
| Stream 1 - trtmt method - sequence 4: | Not reported |
| Stream 1 - trtmt method - sequence 5: | Not reported |
| Stream 1 - trtmt method - sequence 6: | Not reported |
| Stream 1 - trtmt method - sequence 7: | Not reported |
| Stream 1 - trtmt method - sequence 8: | Not reported |
| Stream 1 - based on operating data: | Not reported |
| Stream 2 - waste stream code: | Not reported |
| Stream 2 - trtmt method - sequence 1: | Not reported |
| Stream 2 - trtmt method - sequence 2: | Not reported |
| Stream 2 - trtmt method - sequence 3: | Not reported |
| Stream 2 - trtmt method - sequence 4: | Not reported |
| Stream 2 - trtmt method - sequence 5: | Not reported |
| Stream 2 - trtmt method - sequence 6: | Not reported |
| Stream 2 - trtmt method - sequence 7: | Not reported |
| Stream 2 - trtmt method - sequence 8: | Not reported |
| Stream 2 - based on operating data: | Not reported |
| Stream 3 - waste stream code: | Not reported |
| Stream 3 - trtmt method - sequence 1: | Not reported |
| Stream 3 - trtmt method - sequence 2: | Not reported |
| Stream 3 - trtmt method - sequence 3: | Not reported |
| Stream 3 - trtmt method - sequence 4: | Not reported |
| Stream 3 - trtmt method - sequence 5: | Not reported |
| Stream 3 - trtmt method - sequence 6: | Not reported |
| Stream 3 - trtmt method - sequence 7: | Not reported |
| Stream 3 - trtmt method - sequence 8: | Not reported |
| Stream 3 - based on operating data: | Not reported |
| Stream 4 - waste stream code: | Not reported |
| Stream 4 - trtmt method - sequence 1: | Not reported |
| Stream 4 - trtmt method - sequence 2: | Not reported |
| Stream 4 - trtmt method - sequence 3: | Not reported |
| Stream 4 - trtmt method - sequence 4: | Not reported |
| Stream 4 - trtmt method - sequence 5: | Not reported |
| Stream 4 - trtmt method - sequence 6: | Not reported |
| Stream 4 - trtmt method - sequence 7: | Not reported |
| Stream 4 - trtmt method - sequence 8: | Not reported |
| Stream 4 - based on operating data: | Not reported |

Map ID
Direction
Distance
Elevation

MAP FINDINGS

Site

Database(s)

EDR ID Number
EPA ID Number

SUPELCO (Continued)

1007445859

| | |
|---------------------------------------|--------------|
| Stream 5 - waste stream code: | Not reported |
| Stream 5 - trtmt method - sequence 1: | Not reported |
| Stream 5 - trtmt method - sequence 2: | Not reported |
| Stream 5 - trtmt method - sequence 3: | Not reported |
| Stream 5 - trtmt method - sequence 4: | Not reported |
| Stream 5 - trtmt method - sequence 5: | Not reported |
| Stream 5 - trtmt method - sequence 6: | Not reported |
| Stream 5 - trtmt method - sequence 7: | Not reported |
| Stream 5 - trtmt method - sequence 8: | Not reported |
| Stream 5 - based on operating data: | Not reported |

Details of Off-site Transfers:

| | |
|--|---------------------------------|
| Cas number: | 000067561 |
| Document control number: | 1318217141441 |
| Chemical name: | METHANOL |
| Classification: | TRI |
| Offsite RCRA id nr: | OHD980613541 |
| Offsite transfer sequence number: | 1 |
| Offsite name: | HERITAGE-WTI INC |
| Offsite street address: | 1250 ST GEORGE ST |
| Offsite City,State,Zip: | EAST LIVERPOOL, OH 43920 |
| Offsite county: | COLUMBIANA |
| Offsite province: | Not reported |
| Offsite country id: | Not reported |
| Offsite control: | NO |
| Unit of measure: | Pounds |
| Total amount transferred offsite for disposal: | 0 |
| Total amount transferred offsite for recycling: | 0 |
| Total amount transferred offsite for energy recovery: | 0 |
| Offsite incineration/insignificant fuel value m54 LBS: | 24775 |
| Offsite incineration/insignificant fuel value m54 BOE: | Periodic/Random Monotoning Data |
| Total amount transferred offsite for treatment: | 24775 |
| FRS ID - Transfer Location: | Not reported |

SSTS:

| | |
|----------------------|----------------------|
| Name: | SUPELCO |
| Address: | 595 N HARRISON RD |
| City,State,Zip: | BELLEFONTE, PA 16823 |
| Report Year: | 2007 |
| Registration Number: | 070396PA001 |

Pre 2016:

| | |
|----------------------------------|--------------------|
| Registration Number: | 070396PA001 |
| Name: | SUPELCO |
| Address: | 595 N HARRISON RD |
| Address 2: | Not reported |
| Country Code: | Not reported |
| Country: | Not reported |
| Contact Name: | Not reported |
| Contact Title: | Not reported |
| Contact Telephone: | Not reported |
| Contact Email: | Not reported |
| Product Name: | KATHON CG / ICP II |
| Product Code: | 1 |
| EPA Product Registration Number: | 00070700196 |
| Product Type: | 3 |

Map ID
Direction
Distance
Elevation

MAP FINDINGS

Site

Database(s)

EDR ID Number
EPA ID Number

SUPELCO (Continued)

1007445859

Product Classification: 02
Product Use: 2
Market Type: 2
Product Unit of Measure: Not reported
Region: 03
Zero Production: Not reported
RUP: Not reported

Registration Number: 070396PA001
Name: SUPELCO
Address: 595 N HARRISON RD
Address 2: Not reported
Country Code: Not reported
Country: Not reported
Contact Name: Not reported
Contact Title: Not reported
Contact Telephone: Not reported
Contact Email: Not reported
Product Name: KATHON CG/ICP
Product Code: 1
EPA Product Registration Number: 00010100166
Product Type: 3
Product Classification: 02
Product Use: 2
Market Type: 2
Product Unit of Measure: Not reported
Region: 03
Zero Production: Not reported
RUP: Not reported

Report Year: 2004
Registration Number: 070396PA001

Pre 2016:
Registration Number: 070396PA001
Name: SUPELCO
Address: 595 N HARRISON RD
Address 2: Not reported
Country Code: Not reported
Country: Not reported
Contact Name: Not reported
Contact Title: Not reported
Contact Telephone: Not reported
Contact Email: Not reported
Product Name: KATHON CG/CICP
Product Code: 0
EPA Product Registration Number: 107039600166
Product Type: 3
Product Classification: 02
Product Use: 2
Market Type: 2
Product Unit of Measure: Not reported
Region: Not reported
Zero Production: Not reported
RUP: Not reported

Registration Number: 070396PA001

Map ID
Direction
Distance
Elevation

MAP FINDINGS

Site

Database(s)

EDR ID Number
EPA ID Number

SUPELCO (Continued)

1007445859

| | |
|----------------------------------|-------------------|
| Name: | SUPELCO |
| Address: | 595 N HARRISON RD |
| Address 2: | Not reported |
| Country Code: | Not reported |
| Country: | Not reported |
| Contact Name: | Not reported |
| Contact Title: | Not reported |
| Contact Telephone: | Not reported |
| Contact Email: | Not reported |
| Product Name: | KATHON CG/ICP II |
| Product Code: | 0 |
| EPA Product Registration Number: | 107039600196 |
| Product Type: | 3 |
| Product Classification: | 02 |
| Product Use: | 2 |
| Market Type: | 2 |
| Product Unit of Measure: | Not reported |
| Region: | Not reported |
| Zero Production: | Not reported |
| RUP: | Not reported |
| Report Year: | 2005 |
| Registration Number: | 070396PA001 |
| Pre 2016: | |
| Registration Number: | 070396PA001 |
| Name: | SUPELCO |
| Address: | 595 N HARRISON RD |
| Address 2: | Not reported |
| Country Code: | Not reported |
| Country: | Not reported |
| Contact Name: | Not reported |
| Contact Title: | Not reported |
| Contact Telephone: | Not reported |
| Contact Email: | Not reported |
| Product Name: | KATHON CG / ICP |
| Product Code: | 0 |
| EPA Product Registration Number: | 00070700166 |
| Product Type: | 3 |
| Product Classification: | 02 |
| Product Use: | 2 |
| Market Type: | 2 |
| Product Unit of Measure: | Not reported |
| Region: | Not reported |
| Zero Production: | Not reported |
| RUP: | Not reported |
| Registration Number: | 070396PA001 |
| Name: | SUPELCO |
| Address: | 595 N HARRISON RD |
| Address 2: | Not reported |
| Country Code: | Not reported |
| Country: | Not reported |
| Contact Name: | Not reported |
| Contact Title: | Not reported |
| Contact Telephone: | Not reported |
| Contact Email: | Not reported |

Map ID
Direction
Distance
Elevation

MAP FINDINGS

Site

Database(s)

EDR ID Number
EPA ID Number

SUPELCO (Continued)

1007445859

Product Name: KATHON CG / ICP II
Product Code: 0
EPA Product Registration Number: 00070700196
Product Type: 3
Product Classification: 02
Product Use: 2
Market Type: 2
Product Unit of Measure: Not reported
Region: Not reported
Zero Production: Not reported
RUP: Not reported

Report Year: 2013
Registration Number: 70396-PA-1

Pre 2016:

Registration Number: 70396-PA-1
Name: SUPELCO
Address: 595 N HARRISON RD
Address 2: Not reported
Country Code: USA
Country: United States
Contact Name: J RUSSEL GANT
Contact Title: PRESIDENT
Contact Telephone: (814) 359-5405
Contact Email: LEIGH.CAVIDSON@SIAL.COM
Product Name: KATHON CG / ICP [WRONG PROD. # LISTED]
Product Code: Not reported
EPA Product Registration Number: 707-166
Product Type: 3 - Repackages/Relabeled
Product Classification: 27 - Fungicide
Product Use: Not reported
Market Type: USA and Foreign
Product Unit of Measure: Not reported
Region: 3
Zero Production: Not reported
RUP: 2 - All Other Products

Registration Number: 70396-PA-1
Name: SUPELCO
Address: 595 N HARRISON RD
Address 2: Not reported
Country Code: USA
Country: United States
Contact Name: J RUSSEL GANT
Contact Title: PRESIDENT
Contact Telephone: (814) 359-5405
Contact Email: LEIGH.CAVIDSON@SIAL.COM
Product Name: KATHON CG / ICP II [WRONG PROD. # LISTED]
Product Code: Not reported
EPA Product Registration Number: 707-196
Product Type: 3 - Repackages/Relabeled
Product Classification: 27 - Fungicide
Product Use: Not reported
Market Type: USA and Foreign
Product Unit of Measure: Not reported
Region: 3

Map ID
Direction
Distance
Elevation

MAP FINDINGS

Site

Database(s)

EDR ID Number
EPA ID Number

SUPELCO (Continued)

1007445859

| | |
|----------------------------------|--|
| Zero Production: | Not reported |
| RUP: | 2 - All Other Products |
| Report Year: | 2006 |
| Registration Number: | 070396-PA-001 |
| Pre 2016: | |
| Registration Number: | 070396-PA-001 |
| Name: | SUPELCO |
| Address: | 595 N HARRISON RD |
| Address 2: | Not reported |
| Country Code: | Not reported |
| Country: | Not reported |
| Contact Name: | Not reported |
| Contact Title: | Not reported |
| Contact Telephone: | Not reported |
| Contact Email: | Not reported |
| Product Name: | KATHON CG / ICP |
| Product Code: | Not reported |
| EPA Product Registration Number: | 000707-00166 |
| Product Type: | REPACKAGED OR RELABELED |
| Product Classification: | FUNGICIDE |
| Product Use: | ALL OTHER PRODUCTS |
| Market Type: | MARKETED IN & EXPORTED OUT UNITED STATES |
| Product Unit of Measure: | Not reported |
| Region: | Not reported |
| Zero Production: | Not reported |
| RUP: | Not reported |
| Registration Number: | 070396-PA-001 |
| Name: | SUPELCO |
| Address: | 595 N HARRISON RD |
| Address 2: | Not reported |
| Country Code: | Not reported |
| Country: | Not reported |
| Contact Name: | Not reported |
| Contact Title: | Not reported |
| Contact Telephone: | Not reported |
| Contact Email: | Not reported |
| Product Name: | KATHON CG / ICP II |
| Product Code: | Not reported |
| EPA Product Registration Number: | 000707-00196 |
| Product Type: | REPACKAGED OR RELABELED |
| Product Classification: | FUNGICIDE |
| Product Use: | ALL OTHER PRODUCTS |
| Market Type: | MARKETED IN & EXPORTED OUT UNITED STATES |
| Product Unit of Measure: | Not reported |
| Region: | Not reported |
| Zero Production: | Not reported |
| RUP: | Not reported |
| Report Year: | 2009 |
| Registration Number: | 070396-PA-001 |
| Pre 2016: | |
| Registration Number: | 070396-PA-001 |

Map ID
Direction
Distance
Elevation

MAP FINDINGS

Site

Database(s)

EDR ID Number
EPA ID Number

SUPELCO (Continued)

1007445859

Name: SUPELCO
Address: 595 N HARRISON RD
Address 2: Not reported
Country Code: Not reported
Country: Not reported
Contact Name: J RUSSEL GANT PRESIDENT P: 814-359-5405
Contact Title: Not reported
Contact Telephone: Not reported
Contact Email: Not reported
Product Name: KATHON CG / ICP
Product Code: Not reported
EPA Product Registration Number: 707-166
Product Type: 3
Product Classification: 27
Product Use: Not reported
Market Type: 1
Product Unit of Measure: Not reported
Region: Not reported
Zero Production: No
RUP: 2

Registration Number: 070396-PA-001
Name: SUPELCO
Address: 595 N HARRISON RD
Address 2: Not reported
Country Code: Not reported
Country: Not reported
Contact Name: J RUSSEL GANT PRESIDENT P: 814-359-5405
Contact Title: Not reported
Contact Telephone: Not reported
Contact Email: Not reported
Product Name: KATHON CG / ICP II
Product Code: Not reported
EPA Product Registration Number: 707-196
Product Type: 3
Product Classification: 27
Product Use: Not reported
Market Type: 1
Product Unit of Measure: Not reported
Region: Not reported
Zero Production: No
RUP: 2

Report Year: 2015
Registration Number: 70396-PA-1

Pre 2016:
Registration Number: 70396-PA-1
Name: SUPELCO
Address: 595 N HARRISON RD
Address 2: Not reported
Country Code: USA
Country: United States
Contact Name: J RUSSEL GANT
Contact Title: PRESIDENT
Contact Telephone: (814) 359-5405
Contact Email: LEIGH.CAVIDSON@SIAL.COM

Map ID
Direction
Distance
Elevation

MAP FINDINGS

Site

Database(s)

EDR ID Number
EPA ID Number

SUPELCO (Continued)

1007445859

Product Name: Not reported
Product Code: Not reported
EPA Product Registration Number: Not reported
Product Type: Not reported
Product Classification: Not reported
Product Use: Not reported
Market Type: USA
Product Unit of Measure: Not reported
Region: 3
Zero Production: Not reported
RUP: Not reported

H38 **SUPELCO/BELLEFONTE PLT**
Target **595 N HARRISON RD**
Property **BELLEFONTE, PA 16823**

SSTS **1000204050**
ICIS **N/A**
US AIRS
FINDS
PA ASBESTOS
PA MANIFEST

Site 3 of 9 in cluster H

Actual:
1106 ft.

Focus Map:
5

SSTS:
Name: SUPELCO INC
Address: SUPELCO PARK
City,State,Zip: BELLEFONTE, PA 16823
Report Year: 1997
Registration Number: 070396PA 001

Pre 2016:
Registration Number: 070396PA 001
Name: SUPELCO INC
Address: SUPELCO PARK
Address 2: Not reported
Country Code: Not reported
Country: Not reported
Contact Name: Not reported
Contact Title: Not reported
Contact Telephone: Not reported
Contact Email: Not reported
Product Name: RATHON CG/ICP
Product Code: 1
EPA Product Registration Number: 00070700166
Product Type: 2
Product Classification: 30
Product Use: 2
Market Type: 2
Product Unit of Measure: L
Region: Not reported
Zero Production: Not reported
RUP: Not reported

Report Year: 1999
Registration Number: 070396PA 001

Pre 2016:
Registration Number: 070396PA 001
Name: SUPELCO INC
Address: SUPELCO PARK
Address 2: Not reported

Map ID
Direction
Distance
Elevation

MAP FINDINGS

Site

Database(s)

EDR ID Number
EPA ID Number

SUPELCO/BELLEFONTE PLT (Continued)

1000204050

| | |
|----------------------------------|------------------|
| Country Code: | Not reported |
| Country: | Not reported |
| Contact Name: | Not reported |
| Contact Title: | Not reported |
| Contact Telephone: | Not reported |
| Contact Email: | Not reported |
| Product Name: | KATHON CG/ICP |
| Product Code: | 1 |
| EPA Product Registration Number: | 00070700166 |
| Product Type: | 3 |
| Product Classification: | 02 |
| Product Use: | 2 |
| Market Type: | 2 |
| Product Unit of Measure: | Not reported |
| Region: | Not reported |
| Zero Production: | Not reported |
| RUP: | Not reported |
| Registration Number: | 070396PA 001 |
| Name: | SUPELCO INC |
| Address: | SUPELCO PARK |
| Address 2: | Not reported |
| Country Code: | Not reported |
| Country: | Not reported |
| Contact Name: | Not reported |
| Contact Title: | Not reported |
| Contact Telephone: | Not reported |
| Contact Email: | Not reported |
| Product Name: | KATHON CG/ICP II |
| Product Code: | 1 |
| EPA Product Registration Number: | 00070700196 |
| Product Type: | 3 |
| Product Classification: | 02 |
| Product Use: | 2 |
| Market Type: | 2 |
| Product Unit of Measure: | Not reported |
| Region: | Not reported |
| Zero Production: | Not reported |
| RUP: | Not reported |
| Report Year: | 2000 |
| Registration Number: | 070396PA 001 |
| Pre 2016: | |
| Registration Number: | 070396PA 001 |
| Name: | SUPELCO INC |
| Address: | SUPELCO PARK |
| Address 2: | Not reported |
| Country Code: | Not reported |
| Country: | Not reported |
| Contact Name: | Not reported |
| Contact Title: | Not reported |
| Contact Telephone: | Not reported |
| Contact Email: | Not reported |
| Product Name: | KATHON CG/ICP |
| Product Code: | 1 |
| EPA Product Registration Number: | 07039600166 |

Map ID
Direction
Distance
Elevation

MAP FINDINGS

Site

Database(s)

EDR ID Number
EPA ID Number

SUPELCO/BELLEFONTE PLT (Continued)

1000204050

| | |
|----------------------------------|------------------|
| Product Type: | 3 |
| Product Classification: | 02 |
| Product Use: | 2 |
| Market Type: | 2 |
| Product Unit of Measure: | Not reported |
| Region: | Not reported |
| Zero Production: | Not reported |
| RUP: | Not reported |
| Registration Number: | 070396PA 001 |
| Name: | SUPELCO INC |
| Address: | SUPELCO PARK |
| Address 2: | Not reported |
| Country Code: | Not reported |
| Country: | Not reported |
| Contact Name: | Not reported |
| Contact Title: | Not reported |
| Contact Telephone: | Not reported |
| Contact Email: | Not reported |
| Product Name: | KATHON CG/ICP II |
| Product Code: | 1 |
| EPA Product Registration Number: | 07039600196 |
| Product Type: | 3 |
| Product Classification: | 02 |
| Product Use: | 2 |
| Market Type: | 2 |
| Product Unit of Measure: | Not reported |
| Region: | Not reported |
| Zero Production: | Not reported |
| RUP: | Not reported |
| Report Year: | 2001 |
| Registration Number: | 070396PA001 |
| Pre 2016: | |
| Registration Number: | 070396PA001 |
| Name: | SUPELCO INC |
| Address: | SUPELCO PARK |
| Address 2: | Not reported |
| Country Code: | Not reported |
| Country: | Not reported |
| Contact Name: | Not reported |
| Contact Title: | Not reported |
| Contact Telephone: | Not reported |
| Contact Email: | Not reported |
| Product Name: | KATHON CG/ICP |
| Product Code: | 1 |
| EPA Product Registration Number: | 07039600166 |
| Product Type: | 3 |
| Product Classification: | 02 |
| Product Use: | 2 |
| Market Type: | 2 |
| Product Unit of Measure: | Not reported |
| Region: | 03 |
| Zero Production: | Not reported |
| RUP: | Not reported |

Map ID
Direction
Distance
Elevation

MAP FINDINGS

Site

Database(s)

EDR ID Number
EPA ID Number

SUPELCO/BELLEFONTE PLT (Continued)

1000204050

Registration Number: 070396PA001
Name: SUPELCO INC
Address: SUPELCO PARK
Address 2: Not reported
Country Code: Not reported
Country: Not reported
Contact Name: Not reported
Contact Title: Not reported
Contact Telephone: Not reported
Contact Email: Not reported
Product Name: KATHON CG/ICP II
Product Code: 1
EPA Product Registration Number: 07039600196
Product Type: 3
Product Classification: 02
Product Use: 2
Market Type: 2
Product Unit of Measure: Not reported
Region: 03
Zero Production: Not reported
RUP: Not reported

Report Year: 2003
Registration Number: 070396PA001

Pre 2016:
Registration Number: 070396PA001
Name: SUPELCO INC
Address: SUPELCO PARK
Address 2: Not reported
Country Code: Not reported
Country: Not reported
Contact Name: Not reported
Contact Title: Not reported
Contact Telephone: Not reported
Contact Email: Not reported
Product Name: KATHON CG/CICP
Product Code: 1
EPA Product Registration Number: 07039600166
Product Type: 3
Product Classification: 02
Product Use: 2
Market Type: 2
Product Unit of Measure: Not reported
Region: 03
Zero Production: Not reported
RUP: Not reported

Registration Number: 070396PA001
Name: SUPELCO INC
Address: SUPELCO PARK
Address 2: Not reported
Country Code: Not reported
Country: Not reported
Contact Name: Not reported
Contact Title: Not reported
Contact Telephone: Not reported

Map ID
Direction
Distance
Elevation

MAP FINDINGS

Site

Database(s)

EDR ID Number
EPA ID Number

SUPELCO/BELLEFONTE PLT (Continued)

1000204050

Contact Email: Not reported
Product Name: KATHON CG/ICP II
Product Code: 1
EPA Product Registration Number: 07039600196
Product Type: 3
Product Classification: 02
Product Use: 2
Market Type: 2
Product Unit of Measure: Not reported
Region: 03
Zero Production: Not reported
RUP: Not reported

Report Year: Not reported
Registration Number: 070396PA 001

ICIS:

Enforcement Action ID: PA000A0000E00000000235891
FRS ID: 110000583878
Action Name: Not reported
Facility Name: SUPELCO/BELLEFONTE PLT
Facility Address: 595 N HARRISON RD
BELLEFONTE, PA 16823-6217
Enforcement Action Type: Notice of Violation
Facility County: CENTRE
Program System Acronym: AIR
Enforcement Action Forum Desc: Administrative - Informal
EA Type Code: NOV
Facility SIC Code: 3826
Federal Facility ID: Not reported
Latitude in Decimal Degrees: 40.883268
Longitude in Decimal Degrees: -77.739368
Permit Type Desc: Not reported
Program System Acronym: PA000513243
Facility NAICS Code: 334516
Tribal Land Code: Not reported

US AIRS (AFS):

Envid: 1000204050
Region Code: 03
County Code: PA027
Programmatic ID: AIR PA000513243
Facility Registry ID: 110000583878
D and B Number: Not reported
Facility Site Name: SUPELCO/BELLEFONTE PLT
Primary SIC Code: 3826
NAICS Code: 334516
Default Air Classification Code: SMI
Facility Type of Ownership Code: COR
Air CMS Category Code: SMI
HPV Status: Not reported

US AIRS (AFS):

Region Code: 03
Programmatic ID: AIR PA000513243

Map ID
Direction
Distance
Elevation

MAP FINDINGS

Site

Database(s)

EDR ID Number
EPA ID Number

SUPELCO/BELLEFONTE PLT (Continued)

1000204050

Facility Registry ID: 110000583878
Air Operating Status Code: OPR
Default Air Classification Code: SMI
Air Program: State Implementation Plan for National Primary and Secondary Ambient Air Quality Standards
Activity Date: 1998-05-13 00:00:00
Activity Status Date: 2016-02-11 16:52:26
Activity Group: Compliance Monitoring
Activity Type: Inspection/Evaluation
Activity Status: Active

Region Code: 03
Programmatic ID: AIR PA000513243
Facility Registry ID: 110000583878
Air Operating Status Code: OPR
Default Air Classification Code: SMI
Air Program: State Implementation Plan for National Primary and Secondary Ambient Air Quality Standards
Activity Date: 1998-06-16 00:00:00
Activity Status Date: 2016-02-11 16:52:32
Activity Group: Compliance Monitoring
Activity Type: Inspection/Evaluation
Activity Status: Active

Region Code: 03
Programmatic ID: AIR PA000513243
Facility Registry ID: 110000583878
Air Operating Status Code: OPR
Default Air Classification Code: SMI
Air Program: State Implementation Plan for National Primary and Secondary Ambient Air Quality Standards
Activity Date: 1999-09-29 00:00:00
Activity Status Date: 2016-02-11 16:54:14
Activity Group: Compliance Monitoring
Activity Type: Inspection/Evaluation
Activity Status: Active

Region Code: 03
Programmatic ID: AIR PA000513243
Facility Registry ID: 110000583878
Air Operating Status Code: OPR
Default Air Classification Code: SMI
Air Program: State Implementation Plan for National Primary and Secondary Ambient Air Quality Standards
Activity Date: 2000-09-25 00:00:00
Activity Status Date: 2016-02-11 16:55:36
Activity Group: Compliance Monitoring
Activity Type: Inspection/Evaluation
Activity Status: Active

Region Code: 03
Programmatic ID: AIR PA000513243
Facility Registry ID: 110000583878
Air Operating Status Code: OPR
Default Air Classification Code: SMI
Air Program: State Implementation Plan for National Primary and Secondary Ambient Air Quality Standards
Activity Date: 2000-09-27 00:00:00
Activity Status Date: 2016-02-11 16:55:36
Activity Group: Compliance Monitoring
Activity Type: Inspection/Evaluation
Activity Status: Active

Map ID
Direction
Distance
Elevation

MAP FINDINGS

Site

Database(s)

EDR ID Number
EPA ID Number

SUPELCO/BELLEFONTE PLT (Continued)

1000204050

Region Code: 03
Programmatic ID: AIR PA000513243
Facility Registry ID: 110000583878
Air Operating Status Code: OPR
Default Air Classification Code: SMI
Air Program: State Implementation Plan for National Primary and Secondary Ambient Air Quality Standards
Activity Date: 2005-06-27 00:00:00
Activity Status Date: 2016-02-11 17:03:51
Activity Group: Compliance Monitoring
Activity Type: Inspection/Evaluation
Activity Status: Active

Region Code: 03
Programmatic ID: AIR PA000513243
Facility Registry ID: 110000583878
Air Operating Status Code: OPR
Default Air Classification Code: SMI
Air Program: State Implementation Plan for National Primary and Secondary Ambient Air Quality Standards
Activity Date: 2006-06-13 00:00:00
Activity Status Date: 2016-02-11 17:05:15
Activity Group: Compliance Monitoring
Activity Type: Inspection/Evaluation
Activity Status: Active

Region Code: 03
Programmatic ID: AIR PA000513243
Facility Registry ID: 110000583878
Air Operating Status Code: OPR
Default Air Classification Code: SMI
Air Program: State Implementation Plan for National Primary and Secondary Ambient Air Quality Standards
Activity Date: 2007-06-28 00:00:00
Activity Status Date: 2016-02-11 17:06:44
Activity Group: Compliance Monitoring
Activity Type: Inspection/Evaluation
Activity Status: Active

Region Code: 03
Programmatic ID: AIR PA000513243
Facility Registry ID: 110000583878
Air Operating Status Code: OPR
Default Air Classification Code: SMI
Air Program: State Implementation Plan for National Primary and Secondary Ambient Air Quality Standards
Activity Date: 2008-06-25 00:00:00
Activity Status Date: 2016-02-11 17:08:10
Activity Group: Compliance Monitoring
Activity Type: Inspection/Evaluation
Activity Status: Active

Region Code: 03
Programmatic ID: AIR PA000513243
Facility Registry ID: 110000583878
Air Operating Status Code: OPR
Default Air Classification Code: SMI
Air Program: State Implementation Plan for National Primary and Secondary Ambient Air Quality Standards
Activity Date: 2009-01-28 00:00:00
Activity Status Date: 2016-02-11 17:08:48
Activity Group: Compliance Monitoring

Map ID
Direction
Distance
Elevation

MAP FINDINGS

Site

Database(s)

EDR ID Number
EPA ID Number

SUPELCO/BELLEFONTE PLT (Continued)

1000204050

Activity Type: Inspection/Evaluation
Activity Status: Active

Region Code: 03
Programmatic ID: AIR PA000513243
Facility Registry ID: 110000583878
Air Operating Status Code: OPR
Default Air Classification Code: SMI
Air Program: State Implementation Plan for National Primary and Secondary Ambient Air Quality Standards
Activity Date: 2009-07-24 00:00:00
Activity Status Date: 2016-02-11 17:09:30
Activity Group: Compliance Monitoring
Activity Type: Inspection/Evaluation
Activity Status: Active

Region Code: 03
Programmatic ID: AIR PA000513243
Facility Registry ID: 110000583878
Air Operating Status Code: OPR
Default Air Classification Code: SMI
Air Program: State Implementation Plan for National Primary and Secondary Ambient Air Quality Standards
Activity Date: 2011-05-09 00:00:00
Activity Status Date: 2016-02-11 17:11:09
Activity Group: Compliance Monitoring
Activity Type: Inspection/Evaluation
Activity Status: Active

Region Code: 03
Programmatic ID: AIR PA000513243
Facility Registry ID: 110000583878
Air Operating Status Code: OPR
Default Air Classification Code: SMI
Air Program: State Implementation Plan for National Primary and Secondary Ambient Air Quality Standards
Activity Date: 2012-05-01 00:00:00
Activity Status Date: 2016-02-11 17:11:57
Activity Group: Compliance Monitoring
Activity Type: Inspection/Evaluation
Activity Status: Active

Region Code: 03
Programmatic ID: AIR PA000513243
Facility Registry ID: 110000583878
Air Operating Status Code: OPR
Default Air Classification Code: SMI
Air Program: State Implementation Plan for National Primary and Secondary Ambient Air Quality Standards
Activity Date: 2013-02-25 00:00:00
Activity Status Date: 2016-02-11 17:12:36
Activity Group: Compliance Monitoring
Activity Type: Inspection/Evaluation
Activity Status: Active

Region Code: 03
Programmatic ID: AIR PA000513243
Facility Registry ID: 110000583878
Air Operating Status Code: OPR
Default Air Classification Code: SMI
Air Program: State Implementation Plan for National Primary and Secondary Ambient Air Quality Standards

Map ID
Direction
Distance
Elevation

MAP FINDINGS

Site

Database(s)

EDR ID Number
EPA ID Number

SUPELCO/BELLEFORTE PLT (Continued)

1000204050

Activity Date: 2013-03-12 00:00:00
Activity Status Date: 2016-02-11 17:12:42
Activity Group: Compliance Monitoring
Activity Type: Inspection/Evaluation
Activity Status: Active

Region Code: 03
Programmatic ID: AIR PA000513243
Facility Registry ID: 110000583878
Air Operating Status Code: OPR
Default Air Classification Code: SMI
Air Program: State Implementation Plan for National Primary and Secondary Ambient Air Quality Standards
Activity Date: 1989-01-06 00:00:00
Activity Status Date: Not reported
Activity Group: Compliance Monitoring
Activity Type: Inspection/Evaluation
Activity Status: Not reported

Region Code: 03
Programmatic ID: AIR PA000513243
Facility Registry ID: 110000583878
Air Operating Status Code: OPR
Default Air Classification Code: SMI
Air Program: State Implementation Plan for National Primary and Secondary Ambient Air Quality Standards
Activity Date: 1990-09-27 00:00:00
Activity Status Date: Not reported
Activity Group: Compliance Monitoring
Activity Type: Inspection/Evaluation
Activity Status: Not reported

Region Code: 03
Programmatic ID: AIR PA000513243
Facility Registry ID: 110000583878
Air Operating Status Code: OPR
Default Air Classification Code: SMI
Air Program: State Implementation Plan for National Primary and Secondary Ambient Air Quality Standards
Activity Date: 1992-01-31 00:00:00
Activity Status Date: Not reported
Activity Group: Compliance Monitoring
Activity Type: Inspection/Evaluation
Activity Status: Not reported

Region Code: 03
Programmatic ID: AIR PA000513243
Facility Registry ID: 110000583878
Air Operating Status Code: OPR
Default Air Classification Code: SMI
Air Program: State Implementation Plan for National Primary and Secondary Ambient Air Quality Standards
Activity Date: 1993-03-22 00:00:00
Activity Status Date: Not reported
Activity Group: Compliance Monitoring
Activity Type: Inspection/Evaluation
Activity Status: Not reported

Region Code: 03
Programmatic ID: AIR PA000513243
Facility Registry ID: 110000583878

Map ID
Direction
Distance
Elevation

MAP FINDINGS

Site

Database(s)

EDR ID Number
EPA ID Number

SUPELCO/BELLEFONTE PLT (Continued)

1000204050

Air Operating Status Code: OPR
Default Air Classification Code: SMI
Air Program: State Implementation Plan for National Primary and Secondary Ambient Air Quality Standards
Activity Date: 1994-07-08 00:00:00
Activity Status Date: Not reported
Activity Group: Compliance Monitoring
Activity Type: Inspection/Evaluation
Activity Status: Not reported

Region Code: 03
Programmatic ID: AIR PA000513243
Facility Registry ID: 110000583878
Air Operating Status Code: OPR
Default Air Classification Code: SMI
Air Program: State Implementation Plan for National Primary and Secondary Ambient Air Quality Standards
Activity Date: 1995-06-14 00:00:00
Activity Status Date: Not reported
Activity Group: Compliance Monitoring
Activity Type: Inspection/Evaluation
Activity Status: Not reported

Region Code: 03
Programmatic ID: AIR PA000513243
Facility Registry ID: 110000583878
Air Operating Status Code: OPR
Default Air Classification Code: SMI
Air Program: State Implementation Plan for National Primary and Secondary Ambient Air Quality Standards
Activity Date: 1996-07-03 00:00:00
Activity Status Date: Not reported
Activity Group: Compliance Monitoring
Activity Type: Inspection/Evaluation
Activity Status: Not reported

Region Code: 03
Programmatic ID: AIR PA000513243
Facility Registry ID: 110000583878
Air Operating Status Code: OPR
Default Air Classification Code: SMI
Air Program: State Implementation Plan for National Primary and Secondary Ambient Air Quality Standards
Activity Date: 1997-03-24 00:00:00
Activity Status Date: Not reported
Activity Group: Compliance Monitoring
Activity Type: Inspection/Evaluation
Activity Status: Not reported

Region Code: 03
Programmatic ID: AIR PA000513243
Facility Registry ID: 110000583878
Air Operating Status Code: OPR
Default Air Classification Code: SMI
Air Program: State Implementation Plan for National Primary and Secondary Ambient Air Quality Standards
Activity Date: 2008-07-09 00:00:00
Activity Status Date: 2008-07-09 00:00:00
Activity Group: Enforcement Action
Activity Type: Administrative - Informal
Activity Status: Achieved

Map ID
Direction
Distance
Elevation

MAP FINDINGS

Site

Database(s)

EDR ID Number
EPA ID Number

SUPELCO/BELLEFONTE PLT (Continued)

1000204050

FINDS:

Registry ID: 110000583878

Click Here:

Environmental Interest/Information System:

AFS (Aerometric Information Retrieval System (AIRS) Facility Subsystem) replaces the former Compliance Data System (CDS), the National Emission Data System (NEDS), and the Storage and Retrieval of Aerometric Data (SAROAD). AIRS is the national repository for information concerning airborne pollution in the United States. AFS is used to track emissions and compliance data from industrial plants. AFS data are utilized by states to prepare State Implementation Plans to comply with regulatory programs and by EPA as an input for the estimation of total national emissions. AFS is undergoing a major redesign to support facility operating permits required under Title V of the Clean Air Act.

NCDB (National Compliance Data Base) supports implementation of the Federal Insecticide, Fungicide, and Rodenticide Act (FIFRA) and the Toxic Substances Control Act (TSCA). The system tracks inspections in regions and states with cooperative agreements, enforcement actions, and settlements.

AIR EMISSIONS CLASSIFICATION UNKNOWN

US EPA TRIS (Toxics Release Inventory System) contains information from facilities on the amounts of over 300 listed toxic chemicals that these facilities release directly to air, water, land, or that are transported off-site.

RCRAInfo is a national information system that supports the Resource Conservation and Recovery Act (RCRA) program through the tracking of events and activities related to facilities that generate, transport, and treat, store, or dispose of hazardous waste. RCRAInfo allows RCRA program staff to track the notification, permit, compliance, and corrective action activities required under RCRA.

HAZARDOUS WASTE BIENNIAL REPORTER

PA-EFACTS (Pennsylvania - Environmental Facility Application Compliance Tracking System) is a Department-wide database that provides a holistic view of clients and sites (including facilities) that DEP regulates.

AIR MINOR

ICIS (Integrated Compliance Information System) is the Integrated Compliance Information System and provides a database that, when complete, will contain integrated Enforcement and Compliance information across most of EPA's programs. The vision for ICIS is to replace EPA's independent databases that contain Enforcement data with a single repository for that information. Currently, ICIS contains all Federal Administrative and Judicial enforcement actions. This information is maintained in ICIS by EPA in the Regional offices and it Headquarters. A future release of ICIS will replace the Permit Compliance System (PCS) which supports the NPDES and will integrate that information with Federal actions already in the system. ICIS also has the capability to track other activities occurring in the Region that support Compliance and Enforcement programs. These include; Incident Tracking, Compliance Assistance, and Compliance Monitoring. SSTS (Section Seven Tracking System) evolved from the FIFRA and TSCA Enforcement System (FATES). SSTS tracks the registration of all pesticide-producing establishments and tracks annually the types and amounts of pesticides, active ingredients, and related devices that

Map ID
Direction
Distance
Elevation

MAP FINDINGS

Site

Database(s)

EDR ID Number
EPA ID Number

SUPELCO/BELLEFONTE PLT (Continued)

1000204050

are produced, sold, or distributed each year.

[Click this hyperlink](#) while viewing on your computer to access additional FINDS: detail in the EDR Site Report.

ASBESTOS:

Project ID: 420272634A
Address: Not reported
Project ID 2: 459116
Facility Type: Renovation
Facility Type Code: R
Contractor Company: PENOCO INC
Contractor Address: 485 E COLLEGE AVENUE
Contractor Address 2: PO BOX 5126
Contractor City State Zip: PLEASANT GAP PA 16823
Contractor: Jerry Wert
Contractor Telephone: 8143594406
Owner Company: Supelco Analytical
Owner Address: 595 North Harrison Road
Owner Address 2: Not reported
Owner City State Zip: Bellefonte PA 16823
Owner: Tim Shcreffler
Owner Telephone: 814-359-5774
Start Date: 11/21/2016
End Date: 12/09/2016
ASB Amount: 196
ASB Unit: SF
ASB Amount 2: 0
ASB Unit 2: Not reported
ASB Amount 3: 0
ASB Unit 2: Not reported
ASB Amount 4: 0
ASB Unit 4: Not reported
ASB Amount 5: 0
ASB Unit 5: Not reported
ASB Amount 6: 0
ASB Unit 6: Not reported

Manifest Details:

Year: 2018
Manifest Number: 000816428WAS
Manifest Type: TSD Copy
Generator EPA Id: PAD041422718
Generator Date: 06/14/2018
Mailing Address: Not reported
Mailing City,St,Zip: Not reported
Contact Name: Not reported
Contact Phone: 814-359-5774
TSD EPA Id: Not reported
TSD Date: Not reported
TSD Facility Name: Heritage WTI Inc
TSD Facility Address: 1250 St George St
TSD Facility City: East Liverpool
TSD Facility State: OH
Facility Telephone: Not reported
Page Number: 1
Line Number: 1

Map ID
Direction
Distance
Elevation

MAP FINDINGS

Site

Database(s)

EDR ID Number
EPA ID Number

SUPELCO/BELLEFONTE PLT (Continued)

1000204050

Waste Number: U154
Container Number: 1
Container Type: Fiberboard or plastic drums, barrels, kegs
Waste Quantity: 170
Unit: Pounds
Handling Code: Not reported
TSP EPA Id: OHD980613541
Date TSP Sig: Not reported

Year: 2018
Manifest Number: 000849037WAS
Manifest Type: TSD Copy
Generator EPA Id: PAD041422718
Generator Date: 05/15/2018
Mailing Address: Not reported
Mailing City,St,Zip: Not reported
Contact Name: Not reported
Contact Phone: 814-359-5774
TSD EPA Id: Not reported
TSD Date: Not reported
TSD Facility Name: Heritage WTI Inc
TSD Facility Address: 1250 St George St
TSD Facility City: East Liverpool
TSD Facility State: OH
Facility Telephone: Not reported
Page Number: 1
Line Number: 1
Waste Number: D001
Container Number: 4
Container Type: Portable tanks
Waste Quantity: 1085
Unit: Gallons (liquids only)
Handling Code: Not reported
TSP EPA Id: OHD980613541
Date TSP Sig: Not reported

Year: 2018
Manifest Number: 000849037WAS
Manifest Type: TSD Copy
Generator EPA Id: PAD041422718
Generator Date: 05/15/2018
Mailing Address: Not reported
Mailing City,St,Zip: Not reported
Contact Name: Not reported
Contact Phone: 814-359-5774
TSD EPA Id: Not reported
TSD Date: Not reported
TSD Facility Name: Heritage WTI Inc
TSD Facility Address: 1250 St George St
TSD Facility City: East Liverpool
TSD Facility State: OH
Facility Telephone: Not reported
Page Number: 1
Line Number: 1
Waste Number: D022
Container Number: 4
Container Type: Portable tanks

Map ID
Direction
Distance
Elevation

MAP FINDINGS

Site

Database(s)

EDR ID Number
EPA ID Number

SUPELCO/BELLEFONTE PLT (Continued)

1000204050

Waste Quantity: 1085
Unit: Gallons (liquids only)
Handling Code: Not reported
TSP EPA Id: OHD980613541
Date TSP Sig: Not reported

Year: 2018
Manifest Number: 000859365WAS
Manifest Type: TSD Copy
Generator EPA Id: PAD041422718
Generator Date: 04/12/2018
Mailing Address: Not reported
Mailing City,St,Zip: Not reported
Contact Name: Not reported
Contact Phone: 814-359-5774
TSD EPA Id: Not reported
TSD Date: Not reported
TSD Facility Name: Heritage WTI Inc
TSD Facility Address: 1250 St George St
TSD Facility City: East Liverpool
TSD Facility State: OH
Facility Telephone: Not reported
Page Number: 1
Line Number: 1
Waste Number: D001
Container Number: 2
Container Type: Portable tanks
Waste Quantity: 550
Unit: Gallons (liquids only)
Handling Code: Not reported
TSP EPA Id: OHD980613541
Date TSP Sig: Not reported

Year: 2018
Manifest Number: 000859365WAS
Manifest Type: TSD Copy
Generator EPA Id: PAD041422718
Generator Date: 04/12/2018
Mailing Address: Not reported
Mailing City,St,Zip: Not reported
Contact Name: Not reported
Contact Phone: 814-359-5774
TSD EPA Id: Not reported
TSD Date: Not reported
TSD Facility Name: Heritage WTI Inc
TSD Facility Address: 1250 St George St
TSD Facility City: East Liverpool
TSD Facility State: OH
Facility Telephone: Not reported
Page Number: 1
Line Number: 1
Waste Number: U154
Container Number: 2
Container Type: Portable tanks
Waste Quantity: 550
Unit: Gallons (liquids only)
Handling Code: Not reported

Map ID
Direction
Distance
Elevation

MAP FINDINGS

Site

Database(s)

EDR ID Number
EPA ID Number

SUPELCO/BELLEFONTE PLT (Continued)

1000204050

TSP EPA Id: OHD980613541
Date TSP Sig: Not reported

Year: 2018
Manifest Number: 000862548WAS
Manifest Type: TSD Copy
Generator EPA Id: PAD041422718
Generator Date: 01/21/2018
Mailing Address: Not reported
Mailing City,St,Zip: Not reported
Contact Name: Not reported
Contact Phone: 814-359-5774
TSD EPA Id: Not reported
TSD Date: Not reported
TSD Facility Name: Heritage WTI Inc
TSD Facility Address: 1250 St George St
TSD Facility City: East Liverpool
TSD Facility State: OH
Facility Telephone: Not reported
Page Number: 1
Line Number: 1
Waste Number: U220
Container Number: 4
Container Type: Portable tanks
Waste Quantity: 1100
Unit: Gallons (liquids only)
Handling Code: Not reported
TSP EPA Id: OHD980613541
Date TSP Sig: Not reported

Year: 2018
Manifest Number: 000862548WAS
Manifest Type: TSD Copy
Generator EPA Id: PAD041422718
Generator Date: 01/21/2018
Mailing Address: Not reported
Mailing City,St,Zip: Not reported
Contact Name: Not reported
Contact Phone: 814-359-5774
TSD EPA Id: Not reported
TSD Date: Not reported
TSD Facility Name: Heritage WTI Inc
TSD Facility Address: 1250 St George St
TSD Facility City: East Liverpool
TSD Facility State: OH
Facility Telephone: Not reported
Page Number: 1
Line Number: 3
Waste Number: D001
Container Number: 1
Container Type: Fiber or plastic boxes, cartons, cases
Waste Quantity: 200
Unit: Pounds
Handling Code: Not reported
TSP EPA Id: OHD980613541
Date TSP Sig: Not reported

Map ID
Direction
Distance
Elevation

MAP FINDINGS

Site

Database(s)

EDR ID Number
EPA ID Number

SUPELCO/BELLEFONTE PLT (Continued)

1000204050

Year: 2018
Manifest Number: 000876408WAS
Manifest Type: TSD Copy
Generator EPA Id: PAD041422718
Generator Date: 03/20/2018
Mailing Address: Not reported
Mailing City,St,Zip: Not reported
Contact Name: Not reported
Contact Phone: 814-359-5774
TSD EPA Id: Not reported
TSD Date: Not reported
TSD Facility Name: Heritage WTI Inc
TSD Facility Address: 1250 St George St
TSD Facility City: East Liverpool
TSD Facility State: OH
Facility Telephone: Not reported
Page Number: 1
Line Number: 1
Waste Number: D001
Container Number: 4
Container Type: Portable tanks
Waste Quantity: 1053
Unit: Gallons (liquids only)
Handling Code: Not reported
TSP EPA Id: OHD980613541
Date TSP Sig: Not reported

Year: 2018
Manifest Number: 000816428WAS
Manifest Type: TSD Copy
Generator EPA Id: PAD041422718
Generator Date: 06/14/2018
Mailing Address: Not reported
Mailing City,St,Zip: Not reported
Contact Name: Not reported
Contact Phone: 814-359-5774
TSD EPA Id: Not reported
TSD Date: Not reported
TSD Facility Name: Heritage WTI Inc
TSD Facility Address: 1250 St George St
TSD Facility City: East Liverpool
TSD Facility State: OH
Facility Telephone: Not reported
Page Number: 1
Line Number: 3
Waste Number: D001
Container Number: 1
Container Type: Fiberboard or plastic drums, barrels, kegs
Waste Quantity: 130
Unit: Pounds
Handling Code: Not reported
TSP EPA Id: OHD980613541
Date TSP Sig: Not reported

Year: 2018
Manifest Number: 000849037WAS
Manifest Type: TSD Copy

Map ID
Direction
Distance
Elevation

MAP FINDINGS

Site

Database(s)

EDR ID Number
EPA ID Number

SUPELCO/BELLEFONTE PLT (Continued)

1000204050

Generator EPA Id: PAD041422718
Generator Date: 05/15/2018
Mailing Address: Not reported
Mailing City,St,Zip: Not reported
Contact Name: Not reported
Contact Phone: 814-359-5774
TSD EPA Id: Not reported
TSD Date: Not reported
TSD Facility Name: Heritage WTI Inc
TSD Facility Address: 1250 St George St
TSD Facility City: East Liverpool
TSD Facility State: OH
Facility Telephone: Not reported
Page Number: 1
Line Number: 1
Waste Number: U154
Container Number: 4
Container Type: Portable tanks
Waste Quantity: 1085
Unit: Gallons (liquids only)
Handling Code: Not reported
TSP EPA Id: OHD980613541
Date TSP Sig: Not reported

[Click this hyperlink](#) while viewing on your computer to access 360 additional PA_MANIFEST: record(s) in the EDR Site Report.

H39 **SUPELCO, INC.**
Target **595 NORTH HARRISON ROAD**
Property **BELLEFONTE, PA 16823**

ICIS **1016138539**
MLTS **N/A**

Site 4 of 9 in cluster H

Actual: 1106 ft.
Focus Map: 5

ICIS:
Enforcement Action ID: 03-2005-0042
FRS ID: 110000583878
Action Name: SUPELCO INCORPORATED
Facility Name: SUPELCO INCORPORATED
Facility Address: 595 NORTH HARRISON ROAD
BELLEFONTE, PA 168230048
Enforcement Action Type: EPCRA 325 Action For Penalty
Facility County: CENTRE
Program System Acronym: ICIS
Enforcement Action Forum Desc: Administrative - Formal
EA Type Code: 325
Facility SIC Code: Not reported
Federal Facility ID: Not reported
Latitude in Decimal Degrees: 40.883763
Longitude in Decimal Degrees: -77.73996
Permit Type Desc: Not reported
Program System Acronym: 6724534
Facility NAICS Code: Not reported
Tribal Land Code: Not reported

Enforcement Action ID: 03-200137633
FRS ID: 110000583878
Action Name: Supelco Warning Letter
Facility Name: SUPELCO

Map ID
Direction
Distance
Elevation

MAP FINDINGS

Site

Database(s)

EDR ID Number
EPA ID Number

SUPELCO, INC. (Continued)

1016138539

Facility Address: 595 NORTH HARRISON ROAD
BELLEFONTE, PA 16823
Enforcement Action Type: Letter of Violation/ Warning Letter
Facility County: CENTRE
Program System Acronym: ICIS
Enforcement Action Forum Desc: Administrative - Informal
EA Type Code: LOVWL
Facility SIC Code: 2869
Federal Facility ID: Not reported
Latitude in Decimal Degrees: 40.883118
Longitude in Decimal Degrees: -77.759445
Permit Type Desc: Not reported
Program System Acronym: 3400055587
Facility NAICS Code: 325998
Tribal Land Code: Not reported

Facility Name: SUPELCO
Address: 595 NORTH HARRISON ROAD
Tribal Indicator: N
Fed Facility: No
NAIC Code: Not reported
SIC Code: 2869

Facility Name: SUPELCO
Address: 595 NORTH HARRISON ROAD
Tribal Indicator: N
Fed Facility: No
NAIC Code: Not reported
SIC Code: 2869

Facility Name: SUPELCO
Address: 595 NORTH HARRISON ROAD
Tribal Indicator: N
Fed Facility: No
NAIC Code: Not reported
SIC Code: 2869

Facility Name: SUPELCO
Address: 595 NORTH HARRISON ROAD
Tribal Indicator: N
Fed Facility: No
NAIC Code: Not reported
SIC Code: 2869

Facility Name: SUPELCO
Address: 595 NORTH HARRISON ROAD
Tribal Indicator: N
Fed Facility: No
NAIC Code: Not reported
SIC Code: 2869

Facility Name: SUPELCO
Address: 595 NORTH HARRISON ROAD
Tribal Indicator: N
Fed Facility: No
NAIC Code: Not reported

Map ID
Direction
Distance
Elevation

MAP FINDINGS

Site

Database(s)

EDR ID Number
EPA ID Number

SUPELCO, INC. (Continued)

1016138539

SIC Code: 2869

Facility Name: SUPELCO
Address: 595 NORTH HARRISON ROAD
Tribal Indicator: N
Fed Facility: No
NAIC Code: Not reported
SIC Code: 2869

Facility Name: SUPELCO
Address: 595 NORTH HARRISON ROAD
Tribal Indicator: N
Fed Facility: No
NAIC Code: Not reported
SIC Code: 2869

Facility Name: SUPELCO
Address: 595 NORTH HARRISON ROAD
Tribal Indicator: N
Fed Facility: No
NAIC Code: Not reported
SIC Code: 2869

MLTS:

Contact Name: WAYNE FISHBURN
Contact Phone: 814-359-3441
Institution Code: 12607
Dock Number: 3006291
License Number: 37-12607-02
Lic. Expiration Date: 2015-05-31 00:00:00
Licensee: SUPELCO, INC.
Licensee Line 2: Not reported
License Contact Street 1: 595 NORTH HARRISON ROAD
License Contact Street 2: Not reported
License Contact Street 3: Not reported
License Contact City: BELLEFONTE
License Contact State: PA
License Contact Zip: 168230048
License Date: 2007-01-17 00:00:00
First License Date: 1984-07-24 00:00:00
Status: Retired
Agency Code: NRC
Authorized States: Not reported
Authorized for Burial: N
Approved for Storage Flag: N
Approved for Redistrib Flag: N
Approved for Incineration: N
Last Inspection Date: 2006-11-01 00:00:00
Date of Nest Inspection: 2011-11-01 00:00:00
Primary RSO Full Name: WAYNE FISHBURN

Map ID
Direction
Distance
Elevation

MAP FINDINGS

Site

Database(s)

EDR ID Number
EPA ID Number

H40 **SUPELCO**
Target **595 N HARRISON RD**
Property **BELLEFONTE, PA 16823**

RCRA-LQG **1015758022**
PADS **PAD041422718**

Site 5 of 9 in cluster H

Actual:
1106 ft.

RCRA-LQG:

Focus Map:
5

Date form received by agency: 2018-01-22 00:00:00.0
Facility name: SUPELCO
Facility address: 595 N HARRISON RD
BELLEFONTE, PA 16823
EPA ID: PAD041422718
Mailing address: N HARRISON RD
BELLEFONTE, PA 16823
Contact: JAY T SCHREFFLER
Contact address: N HARRISON RD
BELLEFONTE, PA 16823
Contact country: US
Contact telephone: 814-359-5774
Contact email: TIM.SCHREFFLER@SIAL.COM
EPA Region: 03
Land type: Private
Classification: Large Quantity Generator
Description: Handler: generates 1,000 kg or more of hazardous waste during any calendar month; or generates more than 1 kg of acutely hazardous waste during any calendar month; or generates more than 100 kg of any residue or contaminated soil, waste or other debris resulting from the cleanup of a spill, into or on any land or water, of acutely hazardous waste during any calendar month; or generates 1 kg or less of acutely hazardous waste during any calendar month, and accumulates more than 1 kg of acutely hazardous waste at any time; or generates 100 kg or less of any residue or contaminated soil, waste or other debris resulting from the cleanup of a spill, into or on any land or water, of acutely hazardous waste during any calendar month, and accumulates more than 100 kg of that material at any time

Owner/Operator Summary:

Owner/operator name: THOMAS HENDERSON
Owner/operator address: N HARRISON RD
BELLEFONTE, PA 16823
Owner/operator country: US
Owner/operator telephone: 814-359-5732
Owner/operator email: TOM.HRNDERSON@SIAL.COM
Owner/operator fax: Not reported
Owner/operator extension: Not reported
Legal status: Private
Owner/Operator Type: Operator
Owner/Op start date: 2014-06-29 00:00:00.
Owner/Op end date: Not reported

Owner/operator name: SIGMA/ALDRICH CO LLC
Owner/operator address: SPRUCE ST
SAINT LOUIS, MO 63103
Owner/operator country: US
Owner/operator telephone: 800-325-3010
Owner/operator email: TIM.SCHREFFLER@SIAL.COM
Owner/operator fax: Not reported
Owner/operator extension: Not reported
Legal status: Private

Map ID
Direction
Distance
Elevation

MAP FINDINGS

Site

Database(s)

EDR ID Number
EPA ID Number

SUPELCO (Continued)

1015758022

Owner/Operator Type: Owner
Owner/Op start date: 1993-05-06 00:00:00.
Owner/Op end date: Not reported

Handler Activities Summary:

U.S. importer of hazardous waste: No
Mixed waste (haz. and radioactive): No
Recycler of hazardous waste: No
Transporter of hazardous waste: No
Treater, storer or disposer of HW: No
Underground injection activity: No
On-site burner exemption: No
Furnace exemption: No
Used oil fuel burner: No
Used oil processor: No
User oil refiner: No
Used oil fuel marketer to burner: No
Used oil Specification marketer: No
Used oil transfer facility: No
Used oil transporter: No

Historical Generators:

Date form received by agency: 2016-02-10 00:00:00.0
Site name: SUPELCO - BELLEFONTE PA USA
Classification: Large Quantity Generator

Date form received by agency: 2014-03-11 00:00:00.0
Site name: SUPELCO - BELLEFONTE PA USA
Classification: Large Quantity Generator

Date form received by agency: 2012-02-14 00:00:00.0
Site name: SUPELCO - BELLEFONTE PA USA
Classification: Large Quantity Generator

Date form received by agency: 2010-01-27 00:00:00.0
Site name: SUPELCO
Classification: Large Quantity Generator

Date form received by agency: 2009-08-05 00:00:00.0
Site name: SUPELCO INC
Classification: Large Quantity Generator

Date form received by agency: 2008-02-12 00:00:00.0
Site name: SUPELCO
Classification: Large Quantity Generator

Date form received by agency: 2006-02-14 00:00:00.0
Site name: SUPELCO INC
Classification: Large Quantity Generator

Date form received by agency: 2005-12-07 00:00:00.0
Site name: SUPELCO INC
Classification: Large Quantity Generator

Date form received by agency: 2004-02-20 00:00:00.0
Site name: SUPELCO

Map ID
Direction
Distance
Elevation

MAP FINDINGS

Site

Database(s)

EDR ID Number
EPA ID Number

SUPELCO (Continued)

1015758022

Classification: Large Quantity Generator

Date form received by agency: 2002-04-17 00:00:00.0

Site name: SUPELCO

Classification: Large Quantity Generator

Date form received by agency: 2001-03-22 00:00:00.0

Site name: SUPELCO INC

Classification: Large Quantity Generator

Date form received by agency: 1998-02-19 00:00:00.0

Site name: SUPELCO INC

Classification: Large Quantity Generator

Date form received by agency: 1996-02-26 00:00:00.0

Site name: SUPELCO INC

Classification: Large Quantity Generator

Date form received by agency: 1994-02-24 00:00:00.0

Site name: SUPELCO INC

Classification: Large Quantity Generator

Date form received by agency: 1992-06-04 00:00:00.0

Site name: SUPELCO INC.

Classification: Large Quantity Generator

Date form received by agency: 1990-02-28 00:00:00.0

Site name: SUPELCO, INC.

Classification: Large Quantity Generator

Date form received by agency: 1980-07-01 00:00:00.0

Site name: SUPELCO INC

Classification: Large Quantity Generator

Hazardous Waste Summary:

. Waste code: D000

. Waste name: Not Defined

. Waste code: D001

. Waste name: IGNITABLE WASTE

. Waste code: D002

. Waste name: CORROSIVE WASTE

. Waste code: D003

. Waste name: REACTIVE WASTE

. Waste code: D008

. Waste name: LEAD

. Waste code: D009

. Waste name: MERCURY

. Waste code: D016

. Waste name: 2,4-D (2,4-DICHLOROPHENOXYACETIC ACID)

Map ID
Direction
Distance
Elevation

MAP FINDINGS

Site

Database(s)

EDR ID Number
EPA ID Number

SUPELCO (Continued)

1015758022

- . Waste code: D018
- . Waste name: BENZENE

- . Waste code: D019
- . Waste name: CARBON TETRACHLORIDE

- . Waste code: D022
- . Waste name: CHLOROFORM

- . Waste code: D025
- . Waste name: P-CRESOL

- . Waste code: D038
- . Waste name: PYRIDINE

- . Waste code: D039
- . Waste name: TETRACHLOROETHYLENE

- . Waste code: F001
- . Waste name: THE FOLLOWING SPENT HALOGENATED SOLVENTS USED IN DEGREASING: TETRACHLOROETHYLENE, TRICHLOROETHYLENE, METHYLENE CHLORIDE, 1,1,1-TRICHLOROETHANE, CARBON TETRACHLORIDE AND CHLORINATED FLUOROCARBONS; ALL SPENT SOLVENT MIXTURES/BLENDS USED IN DEGREASING CONTAINING, BEFORE USE, A TOTAL OF TEN PERCENT OR MORE (BY VOLUME) OF ONE OR MORE OF THE ABOVE HALOGENATED SOLVENTS OR THOSE SOLVENTS LISTED IN F002, F004, AND F005; AND STILL BOTTOMS FROM THE RECOVERY OF THESE SPENT SOLVENTS AND SPENT SOLVENT MIXTURES.

- . Waste code: F002
- . Waste name: THE FOLLOWING SPENT HALOGENATED SOLVENTS: TETRACHLOROETHYLENE, METHYLENE CHLORIDE, TRICHLOROETHYLENE, 1,1,1-TRICHLOROETHANE, CHLOROBENZENE, 1,1,2-TRICHLORO-1,2,2-TRIFLUOROETHANE, ORTHO-DICHLOROBENZENE, TRICHLOROFLUOROMETHANE, AND 1,1,2, TRICHLOROETHANE; ALL SPENT SOLVENT MIXTURES/BLENDS CONTAINING, BEFORE USE, A TOTAL OF TEN PERCENT OR MORE (BY VOLUME) OF ONE OR MORE OF THE ABOVE HALOGENATED SOLVENTS OR THOSE SOLVENTS LISTED IN F001, F004, AND F005; AND STILL BOTTOMS FROM THE RECOVERY OF THESE SPENT SOLVENTS AND SPENT SOLVENT MIXTURES.

- . Waste code: F003
- . Waste name: THE FOLLOWING SPENT NONHALOGENATED SOLVENTS: XYLENE, ACETONE, ETHYL ACETATE, ETHYL BENZENE, ETHYL ETHER, METHYL ISOBUTYL KETONE, N-BUTYL ALCOHOL, CYCLOHEXANONE, AND METHANOL; ALL SPENT SOLVENT MIXTURES/BLENDS CONTAINING, BEFORE USE, ONLY THE ABOVE SPENT NONHALOGENATED SOLVENTS; AND ALL SPENT SOLVENT MIXTURES/BLENDS CONTAINING, BEFORE USE, ONE OR MORE OF THE ABOVE NONHALOGENATED SOLVENTS, AND A TOTAL OF TEN PERCENT OR MORE (BY VOLUME) OF ONE OR MORE OF THOSE SOLVENTS LISTED IN F001, F002, F004, AND F005; AND STILL BOTTOMS FROM THE RECOVERY OF THESE SPENT SOLVENTS AND SPENT SOLVENT MIXTURES.

- . Waste code: F005
- . Waste name: THE FOLLOWING SPENT NONHALOGENATED SOLVENTS: TOLUENE, METHYL ETHYL KETONE, CARBON DISULFIDE, ISOBUTANOL, PYRIDINE, BENZENE, 2-ETHOXYETHANOL, AND 2-NITROPROPANE; ALL SPENT SOLVENT MIXTURES/BLENDS CONTAINING, BEFORE USE, A TOTAL OF TEN PERCENT OR MORE (BY VOLUME) OF ONE OR MORE OF THE ABOVE NONHALOGENATED SOLVENTS OR THOSE SOLVENTS

Map ID
Direction
Distance
Elevation

MAP FINDINGS

Site

Database(s)

EDR ID Number
EPA ID Number

SUPELCO (Continued)

1015758022

LISTED IN F001, F002, OR F004; AND STILL BOTTOMS FROM THE RECOVERY OF THESE SPENT SOLVENTS AND SPENT SOLVENT MIXTURES.

. Waste code: F027
. Waste name: DISCARDED UNUSED FORMULATIONS CONTAINING TRI-, TETRA-, OR PENTACHLOROPHENOL OR DISCARDED UNUSED FORMULATIONS CONTAINING COMPOUNDS DERIVED FROM THESE CHLOROPHENOLS. (THIS LISTING DOES NOT INCLUDE FORMULATIONS CONTAINING HEXACHLOROPHENE SYNTHESIZED FROM PREPURIFIED 2,4,5-TRICHLOROPHENOL AS THE SOLE COMPONENT.)

. Waste code: P003
. Waste name: 2-PROPENAL (OR) ACROLEIN

. Waste code: P005
. Waste name: 2-PROPEN-1-OL (OR) ALLYL ALCOHOL

. Waste code: P022
. Waste name: CARBON DISULFIDE

. Waste code: P059
. Waste name: 4,7-METHANO-1H-INDENE, 1,4,5,6,7,8,8-HEPTACHLORO-3A,4,7,7A-TETRAHYDRO-(OR) HEPTACHLOR

. Waste code: P075
. Waste name: NICOTINE, & SALTS (OR) PYRIDINE, 3-(1-METHYL-2-PYRROLIDINYL)-,(S)-, & SALTS

. Waste code: P082
. Waste name: METHANIMINE, N-METHYL-N-NITROSO- (OR) N-NITROSODIMETHYLAMINE

. Waste code: P098
. Waste name: POTASSIUM CYANIDE (OR) POTASSIUM CYANIDE K(CN)

. Waste code: U002
. Waste name: 2-PROPANONE (I) (OR) ACETONE (I)

. Waste code: U003
. Waste name: ACETONITRILE (I,T)

. Waste code: U004
. Waste name: ACETOPHENONE (OR) ETHANONE, 1-PHENYL-

. Waste code: U006
. Waste name: ACETYL CHLORIDE (C,R,T)

. Waste code: U009
. Waste name: 2-PROPENENITRILE (OR) ACRYLONITRILE

. Waste code: U019
. Waste name: BENZENE (I,T)

. Waste code: U041
. Waste name: EPICHLOROHYDRIN (OR) OXIRANE, (CHLOROMETHYL)-

. Waste code: U044
. Waste name: CHLOROFORM (OR) METHANE, TRICHLORO-

Map ID
Direction
Distance
Elevation

MAP FINDINGS

Site

Database(s)

EDR ID Number
EPA ID Number

SUPELCO (Continued)

1015758022

| | |
|---------------|---|
| . Waste code: | U045 |
| . Waste name: | METHANE, CHLORO- (I,T) (OR) METHYL CHLORIDE (I,T) |
| . Waste code: | U046 |
| . Waste name: | CHLOROMETHYL METHYL ETHER (OR) METHANE, CHLOROMETHOXY- |
| . Waste code: | U053 |
| . Waste name: | 2-BUTENAL (OR) CROTONALDEHYDE |
| . Waste code: | U080 |
| . Waste name: | METHANE, DICHLORO- (OR) METHYLENE CHLORIDE |
| . Waste code: | U088 |
| . Waste name: | 1,2-BENZENEDICARBOXYLIC ACID, DIETHYL ESTER (OR) DIETHYL PHTHALATE |
| . Waste code: | U108 |
| . Waste name: | 1,4-DIETHYLENEOXIDE (OR) 1,4-DIOXANE |
| . Waste code: | U117 |
| . Waste name: | ETHANE, 1,1'-OXYBIS-(I) (OR) ETHYL ETHER (I) |
| . Waste code: | U123 |
| . Waste name: | FORMIC ACID (C,T) |
| . Waste code: | U129 |
| . Waste name: | CYCLOHEXANE, 1,2,3,4,5,6-HEXACHLORO-, (1ALPHA, 2ALPHA, 3BETA, 4ALPHA, 5ALPHA, 6BETA)- (OR) LINDANE |
| . Waste code: | U138 |
| . Waste name: | METHANE, IODO- (OR) METHYL IODIDE |
| . Waste code: | U154 |
| . Waste name: | METHANOL (I) (OR) METHYL ALCOHOL (I) |
| . Waste code: | U168 |
| . Waste name: | 2-NAPHTHALENAMINE (OR) BETA-NAPHTHYLAMINE |
| . Waste code: | U196 |
| . Waste name: | PYRIDINE |
| . Waste code: | U211 |
| . Waste name: | CARBON TETRACHLORIDE (OR) METHANE, TETRACHLORO- |
| . Waste code: | U220 |
| . Waste name: | BENZENE, METHYL- (OR) TOLUENE |
| . Waste code: | U236 |
| . Waste name: | 2,7-NAPHTHALENEDISULFONIC ACID,3,3'-[(3,3'-DIMETHYL[1,1'-BIPHENYL]-4,4'-DIYL)BIS(AZO)BIS[5-AMINO-4-HYDROXY]-, TETRASODIUM SALT (OR) TRYPAN BLUE |
| . Waste code: | U240 |
| . Waste name: | 2,4-D, SALTS & ESTERS (OR) ACETIC ACID, (2,4-DICHLOROPHENOXY)-, SALTS & ESTERS (OR) DICHLOROPHENOXYACETIC ACID 2,4-D |
| . Waste code: | U404 |
| . Waste name: | ETHANAMINE, N,N-DIETHYL- (OR) TRIETHYLAMINE |

Map ID
Direction
Distance
Elevation

MAP FINDINGS

Site

Database(s)

EDR ID Number
EPA ID Number

SUPELCO (Continued)

1015758022

Biennial Reports:

Last Biennial Reporting Year: 2017

Annual Waste Handled:

Waste code: D001

Waste name: IGNITABLE HAZARDOUS WASTES ARE THOSE WASTES WHICH HAVE A FLASHPOINT OF LESS THAN 140 DEGREES FAHRENHEIT AS DETERMINED BY A PENSKEY-MARTENS CLOSED CUP FLASH POINT TESTER. ANOTHER METHOD OF DETERMINING THE FLASH POINT OF A WASTE IS TO REVIEW THE MATERIAL SAFETY DATA SHEET, WHICH CAN BE OBTAINED FROM THE MANUFACTURER OR DISTRIBUTOR OF THE MATERIAL. LACQUER THINNER IS AN EXAMPLE OF A COMMONLY USED SOLVENT WHICH WOULD BE CONSIDERED AS IGNITABLE HAZARDOUS WASTE.

Amount (Lbs): 117239

Waste code: D002

Waste name: A WASTE WHICH HAS A PH OF LESS THAN 2 OR GREATER THAN 12.5 IS CONSIDERED TO BE A CORROSIVE HAZARDOUS WASTE. SODIUM HYDROXIDE, A CAUSTIC SOLUTION WITH A HIGH PH, IS OFTEN USED BY INDUSTRIES TO CLEAN OR DEGREASE PARTS. HYDROCHLORIC ACID, A SOLUTION WITH A LOW PH, IS USED BY MANY INDUSTRIES TO CLEAN METAL PARTS PRIOR TO PAINTING. WHEN THESE CAUSTIC OR ACID SOLUTIONS BECOME CONTAMINATED AND MUST BE DISPOSED, THE WASTE WOULD BE A CORROSIVE HAZARDOUS WASTE.

Amount (Lbs): 117239

Waste code: D022

Waste name: CHLOROFORM

Amount (Lbs): 117239

Waste code: F002

Waste name: THE FOLLOWING SPENT HALOGENATED SOLVENTS: TETRACHLOROETHYLENE, METHYLENE CHLORIDE, TRICHLOROETHYLENE, 1,1,1-TRICHLOROETHANE, CHLOROBENZENE, 1,1,2-TRICHLORO-1,2,2-TRIFLUOROETHANE, ORTHO-DICHLOROBENZENE, TRICHLOROFLUOROMETHANE, AND 1,1,2-TRICHLOROETHANE; ALL SPENT SOLVENT MIXTURES/BLENDS CONTAINING, BEFORE USE, A TOTAL OF TEN PERCENT OR MORE (BY VOLUME) OF ONE OR MORE OF THE ABOVE HALOGENATED SOLVENTS OR THOSE LISTED IN F001, F004, OR F005, AND STILL BOTTOMS FROM THE RECOVERY OF THESE SPENT SOLVENTS AND SPENT SOLVENT MIXTURES.

Amount (Lbs): 117239

Waste code: F003

Waste name: THE FOLLOWING SPENT NON-HALOGENATED SOLVENTS: XYLENE, ACETONE, ETHYL ACETATE, ETHYL BENZENE, ETHYL ETHER, METHYL ISOBUTYL KETONE, N-BUTYL ALCOHOL, CYCLOHEXANONE, AND METHANOL; ALL SPENT SOLVENT MIXTURES/BLENDS CONTAINING, BEFORE USE, ONLY THE ABOVE SPENT NON-HALOGENATED SOLVENTS; AND ALL SPENT SOLVENT MIXTURES/BLENDS CONTAINING, BEFORE USE, ONE OR MORE OF THE ABOVE NON-HALOGENATED SOLVENTS, AND, A TOTAL OF TEN PERCENT OR MORE (BY VOLUME) OF ONE OR MORE OF THOSE SOLVENTS LISTED IN F001, F002, F004, AND F005, AND STILL BOTTOMS FROM THE RECOVERY OF THESE SPENT SOLVENTS AND SPENT SOLVENT MIXTURES.

Amount (Lbs): 117239

Facility Has Received Notices of Violations:

Regulation violated: Not reported

Map ID
Direction
Distance
Elevation

MAP FINDINGS

Site

Database(s)

EDR ID Number
EPA ID Number

SUPELCO (Continued)

1015758022

Area of violation: State Statute or Regulation
Date violation determined: 2007-10-17 00:00:00.0
Date achieved compliance: 2007-11-20 00:00:00.0
Violation lead agency: State
Enforcement action: Not reported
Enforcement action date: Not reported
Enf. disposition status: Not reported
Enf. disp. status date: Not reported
Enforcement lead agency: Not reported
Proposed penalty amount: Not reported
Final penalty amount: Not reported
Paid penalty amount: Not reported

Regulation violated: Not reported
Area of violation: Generators - General
Date violation determined: 2006-08-09 00:00:00.0
Date achieved compliance: 2006-08-21 00:00:00.0
Violation lead agency: State
Enforcement action: Not reported
Enforcement action date: Not reported
Enf. disposition status: Not reported
Enf. disp. status date: Not reported
Enforcement lead agency: Not reported
Proposed penalty amount: Not reported
Final penalty amount: Not reported
Paid penalty amount: Not reported

Regulation violated: SR - 262.34(a) - 265.178
Area of violation: Generators - Pre-transport
Date violation determined: 1998-06-18 00:00:00.0
Date achieved compliance: 1998-11-18 00:00:00.0
Violation lead agency: State
Enforcement action: Not reported
Enforcement action date: Not reported
Enf. disposition status: Not reported
Enf. disp. status date: Not reported
Enforcement lead agency: Not reported
Proposed penalty amount: Not reported
Final penalty amount: Not reported
Paid penalty amount: Not reported

Regulation violated: SR - 262.34(c)
Area of violation: Generators - Pre-transport
Date violation determined: 1998-06-18 00:00:00.0
Date achieved compliance: 1998-06-18 00:00:00.0
Violation lead agency: State
Enforcement action: Not reported
Enforcement action date: Not reported
Enf. disposition status: Not reported
Enf. disp. status date: Not reported
Enforcement lead agency: Not reported
Proposed penalty amount: Not reported
Final penalty amount: Not reported
Paid penalty amount: Not reported

Regulation violated: SR - 262.34(c) - 265.173
Area of violation: Generators - Pre-transport

Map ID
Direction
Distance
Elevation

MAP FINDINGS

Site

Database(s)

EDR ID Number
EPA ID Number

SUPELCO (Continued)

1015758022

Date violation determined: 1998-06-18 00:00:00.0
Date achieved compliance: 1998-06-18 00:00:00.0
Violation lead agency: State
Enforcement action: Not reported
Enforcement action date: Not reported
Enf. disposition status: Not reported
Enf. disp. status date: Not reported
Enforcement lead agency: Not reported
Proposed penalty amount: Not reported
Final penalty amount: Not reported
Paid penalty amount: Not reported

Regulation violated: SR - 262.34(a)(1)(i & 265.17,3
Area of violation: Generators - Pre-transport
Date violation determined: 1997-06-26 00:00:00.0
Date achieved compliance: 1997-06-26 00:00:00.0
Violation lead agency: State
Enforcement action: Not reported
Enforcement action date: Not reported
Enf. disposition status: Not reported
Enf. disp. status date: Not reported
Enforcement lead agency: Not reported
Proposed penalty amount: Not reported
Final penalty amount: Not reported
Paid penalty amount: Not reported

Regulation violated: SR - 262.34 (a)
Area of violation: Generators - Pre-transport
Date violation determined: 1997-04-23 00:00:00.0
Date achieved compliance: 1997-05-14 00:00:00.0
Violation lead agency: State
Enforcement action: WRITTEN INFORMAL
Enforcement action date: 1997-05-06 00:00:00.0
Enf. disposition status: Not reported
Enf. disp. status date: Not reported
Enforcement lead agency: State
Proposed penalty amount: Not reported
Final penalty amount: Not reported
Paid penalty amount: Not reported

Regulation violated: SR - 262.20(g)
Area of violation: Generators - Manifest
Date violation determined: 1997-04-23 00:00:00.0
Date achieved compliance: 1997-04-23 00:00:00.0
Violation lead agency: State
Enforcement action: WRITTEN INFORMAL
Enforcement action date: 1997-05-06 00:00:00.0
Enf. disposition status: Not reported
Enf. disp. status date: Not reported
Enforcement lead agency: State
Proposed penalty amount: Not reported
Final penalty amount: Not reported
Paid penalty amount: Not reported

Regulation violated: SR - 262.34 (a)
Area of violation: Generators - Pre-transport
Date violation determined: 1997-04-23 00:00:00.0

Map ID
Direction
Distance
Elevation

MAP FINDINGS

Site

Database(s)

EDR ID Number
EPA ID Number

SUPELCO (Continued)

1015758022

Date achieved compliance: 1997-05-14 00:00:00.0
Violation lead agency: State
Enforcement action: INITIAL CIVIL JUDICIAL ACTION FOR COMPLIANCE AND/OR MONETARY PENALTY
Enforcement action date: 1997-12-30 00:00:00.0
Enf. disposition status: Not reported
Enf. disp. status date: Not reported
Enforcement lead agency: State
Proposed penalty amount: Not reported
Final penalty amount: 1500
Paid penalty amount: Not reported

Regulation violated: SS - 262.20
Area of violation: Generators - Manifest
Date violation determined: 1993-08-23 00:00:00.0
Date achieved compliance: 1993-09-03 00:00:00.0
Violation lead agency: State
Enforcement action: WRITTEN INFORMAL
Enforcement action date: 1993-09-01 00:00:00.0
Enf. disposition status: Not reported
Enf. disp. status date: Not reported
Enforcement lead agency: State
Proposed penalty amount: Not reported
Final penalty amount: Not reported
Paid penalty amount: Not reported

Evaluation Action Summary:

Evaluation date: 2019-09-18 00:00:00.0
Evaluation: COMPLIANCE EVALUATION INSPECTION ON-SITE
Area of violation: Not reported
Date achieved compliance: Not reported
Evaluation lead agency: State

Evaluation date: 2017-03-08 00:00:00.0
Evaluation: COMPLIANCE EVALUATION INSPECTION ON-SITE
Area of violation: Not reported
Date achieved compliance: Not reported
Evaluation lead agency: State

Evaluation date: 2016-01-20 00:00:00.0
Evaluation: COMPLIANCE EVALUATION INSPECTION ON-SITE
Area of violation: Not reported
Date achieved compliance: Not reported
Evaluation lead agency: State

Evaluation date: 2014-09-30 00:00:00.0
Evaluation: COMPLIANCE EVALUATION INSPECTION ON-SITE
Area of violation: Not reported
Date achieved compliance: Not reported
Evaluation lead agency: State

Evaluation date: 2012-04-04 00:00:00.0
Evaluation: COMPLIANCE EVALUATION INSPECTION ON-SITE
Area of violation: Not reported
Date achieved compliance: Not reported
Evaluation lead agency: State

Evaluation date: 2011-01-28 00:00:00.0

Map ID
Direction
Distance
Elevation

MAP FINDINGS

Site

Database(s)

EDR ID Number
EPA ID Number

SUPELCO (Continued)

1015758022

| | |
|---------------------------|--|
| Evaluation: | COMPLIANCE EVALUATION INSPECTION ON-SITE |
| Area of violation: | Not reported |
| Date achieved compliance: | Not reported |
| Evaluation lead agency: | State |
| Evaluation date: | 2009-12-08 00:00:00.0 |
| Evaluation: | COMPLIANCE EVALUATION INSPECTION ON-SITE |
| Area of violation: | Not reported |
| Date achieved compliance: | Not reported |
| Evaluation lead agency: | State |
| Evaluation date: | 2008-11-05 00:00:00.0 |
| Evaluation: | COMPLIANCE EVALUATION INSPECTION ON-SITE |
| Area of violation: | Not reported |
| Date achieved compliance: | Not reported |
| Evaluation lead agency: | State |
| Evaluation date: | 2007-11-20 00:00:00.0 |
| Evaluation: | FOLLOW-UP INSPECTION |
| Area of violation: | State Statute or Regulation |
| Date achieved compliance: | 2007-11-20 00:00:00.0 |
| Evaluation lead agency: | State |
| Evaluation date: | 2007-10-17 00:00:00.0 |
| Evaluation: | COMPLIANCE EVALUATION INSPECTION ON-SITE |
| Area of violation: | State Statute or Regulation |
| Date achieved compliance: | 2007-11-20 00:00:00.0 |
| Evaluation lead agency: | State |
| Evaluation date: | 2006-09-26 00:00:00.0 |
| Evaluation: | NON-FINANCIAL RECORD REVIEW |
| Area of violation: | Generators - General |
| Date achieved compliance: | 2006-08-21 00:00:00.0 |
| Evaluation lead agency: | State |
| Evaluation date: | 2006-08-09 00:00:00.0 |
| Evaluation: | COMPLIANCE EVALUATION INSPECTION ON-SITE |
| Area of violation: | Generators - General |
| Date achieved compliance: | 2006-08-21 00:00:00.0 |
| Evaluation lead agency: | State |
| Evaluation date: | 2005-08-18 00:00:00.0 |
| Evaluation: | COMPLIANCE EVALUATION INSPECTION ON-SITE |
| Area of violation: | Not reported |
| Date achieved compliance: | Not reported |
| Evaluation lead agency: | State |
| Evaluation date: | 2004-07-13 00:00:00.0 |
| Evaluation: | COMPLIANCE EVALUATION INSPECTION ON-SITE |
| Area of violation: | Not reported |
| Date achieved compliance: | Not reported |
| Evaluation lead agency: | State |
| Evaluation date: | 2001-11-06 00:00:00.0 |
| Evaluation: | COMPLIANCE EVALUATION INSPECTION ON-SITE |
| Area of violation: | Not reported |
| Date achieved compliance: | Not reported |

Map ID
Direction
Distance
Elevation

MAP FINDINGS

Site

Database(s)

EDR ID Number
EPA ID Number

SUPELCO (Continued)

1015758022

Evaluation lead agency: State

Evaluation date: 2000-10-04 00:00:00.0
Evaluation: COMPLIANCE EVALUATION INSPECTION ON-SITE
Area of violation: Not reported
Date achieved compliance: Not reported
Evaluation lead agency: State

Evaluation date: 2000-02-17 00:00:00.0
Evaluation: COMPLIANCE EVALUATION INSPECTION ON-SITE
Area of violation: Not reported
Date achieved compliance: Not reported
Evaluation lead agency: State

Evaluation date: 1999-04-27 00:00:00.0
Evaluation: COMPLIANCE EVALUATION INSPECTION ON-SITE
Area of violation: Not reported
Date achieved compliance: Not reported
Evaluation lead agency: State

Evaluation date: 1998-11-18 00:00:00.0
Evaluation: COMPLIANCE EVALUATION INSPECTION ON-SITE
Area of violation: Not reported
Date achieved compliance: Not reported
Evaluation lead agency: State

Evaluation date: 1998-10-14 00:00:00.0
Evaluation: COMPLIANCE EVALUATION INSPECTION ON-SITE
Area of violation: Not reported
Date achieved compliance: Not reported
Evaluation lead agency: State

Evaluation date: 1998-06-18 00:00:00.0
Evaluation: COMPLIANCE EVALUATION INSPECTION ON-SITE
Area of violation: Generators - Pre-transport
Date achieved compliance: 1998-06-18 00:00:00.0
Evaluation lead agency: State

Evaluation date: 1998-06-18 00:00:00.0
Evaluation: COMPLIANCE EVALUATION INSPECTION ON-SITE
Area of violation: Generators - Pre-transport
Date achieved compliance: 1998-11-18 00:00:00.0
Evaluation lead agency: State

Evaluation date: 1997-08-12 00:00:00.0
Evaluation: COMPLIANCE EVALUATION INSPECTION ON-SITE
Area of violation: Not reported
Date achieved compliance: Not reported
Evaluation lead agency: State

Evaluation date: 1997-06-26 00:00:00.0
Evaluation: COMPLIANCE SCHEDULE EVALUATION
Area of violation: Generators - Pre-transport
Date achieved compliance: 1997-06-26 00:00:00.0
Evaluation lead agency: State

Evaluation date: 1997-04-23 00:00:00.0

Map ID
Direction
Distance
Elevation

MAP FINDINGS

Site

Database(s)

EDR ID Number
EPA ID Number

SUPELCO (Continued)

1015758022

| | |
|---------------------------|--|
| Evaluation: | COMPLIANCE EVALUATION INSPECTION ON-SITE |
| Area of violation: | Generators - Manifest |
| Date achieved compliance: | 1997-04-23 00:00:00.0 |
| Evaluation lead agency: | State |
| Evaluation date: | 1997-04-23 00:00:00.0 |
| Evaluation: | COMPLIANCE EVALUATION INSPECTION ON-SITE |
| Area of violation: | Generators - Pre-transport |
| Date achieved compliance: | 1997-05-14 00:00:00.0 |
| Evaluation lead agency: | State |
| Evaluation date: | 1996-04-15 00:00:00.0 |
| Evaluation: | COMPLIANCE EVALUATION INSPECTION ON-SITE |
| Area of violation: | Not reported |
| Date achieved compliance: | Not reported |
| Evaluation lead agency: | State |
| Evaluation date: | 1995-05-15 00:00:00.0 |
| Evaluation: | COMPLIANCE EVALUATION INSPECTION ON-SITE |
| Area of violation: | Not reported |
| Date achieved compliance: | Not reported |
| Evaluation lead agency: | State |
| Evaluation date: | 1994-09-14 00:00:00.0 |
| Evaluation: | COMPLIANCE EVALUATION INSPECTION ON-SITE |
| Area of violation: | Not reported |
| Date achieved compliance: | Not reported |
| Evaluation lead agency: | State |
| Evaluation date: | 1993-09-03 00:00:00.0 |
| Evaluation: | COMPLIANCE SCHEDULE EVALUATION |
| Area of violation: | Not reported |
| Date achieved compliance: | Not reported |
| Evaluation lead agency: | State |
| Evaluation date: | 1993-08-23 00:00:00.0 |
| Evaluation: | COMPLIANCE EVALUATION INSPECTION ON-SITE |
| Area of violation: | Generators - Manifest |
| Date achieved compliance: | 1993-09-03 00:00:00.0 |
| Evaluation lead agency: | State |
| Evaluation date: | 1992-01-28 00:00:00.0 |
| Evaluation: | COMPLIANCE EVALUATION INSPECTION ON-SITE |
| Area of violation: | Not reported |
| Date achieved compliance: | Not reported |
| Evaluation lead agency: | State |
| Evaluation date: | 1991-02-27 00:00:00.0 |
| Evaluation: | COMPLIANCE EVALUATION INSPECTION ON-SITE |
| Area of violation: | Not reported |
| Date achieved compliance: | Not reported |
| Evaluation lead agency: | State |
| Evaluation date: | 1989-07-17 00:00:00.0 |
| Evaluation: | COMPLIANCE EVALUATION INSPECTION ON-SITE |
| Area of violation: | Not reported |
| Date achieved compliance: | Not reported |

Map ID
Direction
Distance
Elevation

MAP FINDINGS

Site

Database(s)

EDR ID Number
EPA ID Number

SUPELCO (Continued)

1015758022

Evaluation lead agency: State
Evaluation date: 1988-03-08 00:00:00.0
Evaluation: COMPLIANCE EVALUATION INSPECTION ON-SITE
Area of violation: Not reported
Date achieved compliance: Not reported
Evaluation lead agency: State

PADS:

Name: SUPELCO, INC.
Address: 523 HARRISON ROAD
Address 2: Not reported
City,State,Zip: BELLEFONTE, PA 16823
EDR ID: 1015758022
EPAID: PAD041422718
Region: 3
Generator: Y
Storer: N
Disposer: N
Transporter: N
Smelter: N
Research Facility: N
Mailing Address: 523 HARRISON ROAD
Mailing Address 2: Not reported
Mailing City: BELLEFONTE
Mailing State: PA
Mailing Zip: 16823
Mailing Country: US
Owner Name: SIGMA-ALDRICH CHEMICAL, INC.
Certification Date: 05/12/1999
Contact Name: JAY T SCHREFFLER
Contact Title: Not reported
Contact Telephone: 814-359-5774
Contact Text: Not reported
Contact Email: Not reported

H41 SUPELCO NO EXPOSURE
Target 595 N HARRISON RD
Property BELLEFONTE, PA 16823

PA NPDES S123208230
N/A

Site 6 of 9 in cluster H

Actual: NPDES:
1106 ft. Name: SUPELCO NO EXPOSURE
Focus Map: Address: 595 N HARRISON RD
5 City,State,Zip: BELLEFONTE, PA 16823-6217
Facility ID: 729938
Permit Number: NNOEXNC61
Permit Name: SUPELCO INC
Effective Date: 09/01/2019
Expiration Date: 08/31/2024
Receiving Waters: Not reported
Current Major Minor Status: Minor
Total App. Design Flow (MGD): Not reported
Cognizant Official: WILLIAM L OZANICH
Cognizant Official Telephone: (814) 359-5753
Permit Street Address: 595 N HARRISON RD
Permit City/State/Zip: BELLEFONTE, PA 16823-6217

Map ID
 Direction
 Distance
 Elevation

MAP FINDINGS

Site

Database(s)

EDR ID Number
 EPA ID Number

SUPELCO NO EXPOSURE (Continued)

S123208230

Municipality: Spring Twp
 Client ID: 180987
 Joint Permittee: No
 Facility Kind: Stormwater-Industrial
 Fee Category: No Exposure Certification
 Status: Active
 Region: NCRO
 Latest Permit Issuance Date: 08/14/2019
 Primary SIC Code: Not reported
 Additional SIC Code: Not reported
 Contact: Not reported
 Contact Telephone: Not reported
 Contact Email: Not reported

H42 **SUPELCO/BELLEFONTE PLT**
Target **595 NORTH HARRISON ROAD**
Property **BELLEFONTE, PA 16823**

ECHO **1016092161**
N/A

Site 7 of 9 in cluster H

Actual: ECHO:
1106 ft. Envid: 1016092161
Focus Map: Registry ID: 110000583878
5 DFR URL: <http://echo.epa.gov/detailed-facility-report?fid=110000583878>
 Name: SUPELCO/BELLEFONTE PLT
 Address: 595 NORTH HARRISON ROAD
 City,State,Zip: BELLEFONTE, PA 16823

H43 **SUPELCO - BELLEFONTE PA USA**
Target **595 N HARRISON RD**
Property **BELLEFONTE, PA 16823**

PA MANIFEST **S116739524**
N/A

Site 8 of 9 in cluster H

Actual: Manifest Details:
1106 ft. Year: 2015
Focus Map: Manifest Number: 000608089WAS
5 Manifest Type: TSD Copy
 Generator EPA Id: PAD041422718
 Generator Date: 03/26/2015
 Mailing Address: Not reported
 Mailing City,St,Zip: Not reported
 Contact Name: Not reported
 Contact Phone: 814-359-5774
 TSD EPA Id: Not reported
 TSD Date: Not reported
 TSD Facility Name: Heritage WTI Inc
 TSD Facility Address: 1250 St George St
 TSD Facility City: East Liverpool
 TSD Facility State: OH
 Facility Telephone: Not reported
 Page Number: 1
 Line Number: 2
 Waste Number: D002
 Container Number: 1
 Container Type: Fiberboard or plastic drums, barrels, kegs

Map ID
Direction
Distance
Elevation

MAP FINDINGS

Site

Database(s)

EDR ID Number
EPA ID Number

SUPELCO - BELLEFONTE PA USA (Continued)

S116739524

Waste Quantity: 15
Unit: Pounds
Handling Code: Not reported
TSP EPA Id: OHD980613541
Date TSP Sig: Not reported

Year: 2015
Manifest Number: 000608091WAS
Manifest Type: TSD Copy
Generator EPA Id: PAD041422718
Generator Date: 03/26/2015
Mailing Address: Not reported
Mailing City,St,Zip: Not reported
Contact Name: Not reported
Contact Phone: 814-359-5774
TSD EPA Id: Not reported
TSD Date: Not reported
TSD Facility Name: Heritage Environmental Services Inc
TSD Facility Address: 7901 W Morris St
TSD Facility City: Indianapolis
TSD Facility State: IN
Facility Telephone: Not reported
Page Number: 1
Line Number: 1
Waste Number: D043
Container Number: 1
Container Type: Cylinders
Waste Quantity: 3
Unit: Pounds
Handling Code: Not reported
TSP EPA Id: IND093219012
Date TSP Sig: Not reported

Year: 2015
Manifest Number: 000631830WAS
Manifest Type: TSD Copy
Generator EPA Id: PAD041422718
Generator Date: 03/03/2015
Mailing Address: Not reported
Mailing City,St,Zip: Not reported
Contact Name: Not reported
Contact Phone: 814-359-5774
TSD EPA Id: Not reported
TSD Date: Not reported
TSD Facility Name: Heritage WTI Inc
TSD Facility Address: 1250 St George St
TSD Facility City: East Liverpool
TSD Facility State: OH
Facility Telephone: Not reported
Page Number: 1
Line Number: 1
Waste Number: U154
Container Number: 4
Container Type: Portable tanks
Waste Quantity: 550
Unit: Gallons (liquids only)
Handling Code: Not reported

Map ID
Direction
Distance
Elevation

MAP FINDINGS

Site

Database(s)

EDR ID Number
EPA ID Number

SUPELCO - BELLEFONTE PA USA (Continued)

S116739524

TSP EPA Id: OHD980613541
Date TSP Sig: Not reported

Year: 2015
Manifest Number: 000651025WAS
Manifest Type: TSD Copy
Generator EPA Id: PAD041422718
Generator Date: 01/05/2015
Mailing Address: Not reported
Mailing City,St,Zip: Not reported
Contact Name: Not reported
Contact Phone: 814-359-5774
TSD EPA Id: Not reported
TSD Date: Not reported
TSD Facility Name: Heritage WTI Inc
TSD Facility Address: 1250 St George St
TSD Facility City: East Liverpool
TSD Facility State: OH
Facility Telephone: Not reported
Page Number: 1
Line Number: 1
Waste Number: D022
Container Number: 2
Container Type: Portable tanks
Waste Quantity: 550
Unit: Gallons (liquids only)
Handling Code: Not reported
TSP EPA Id: OHD980613541
Date TSP Sig: Not reported

Year: 2015
Manifest Number: 000651025WAS
Manifest Type: TSD Copy
Generator EPA Id: PAD041422718
Generator Date: 01/05/2015
Mailing Address: Not reported
Mailing City,St,Zip: Not reported
Contact Name: Not reported
Contact Phone: 814-359-5774
TSD EPA Id: Not reported
TSD Date: Not reported
TSD Facility Name: Heritage WTI Inc
TSD Facility Address: 1250 St George St
TSD Facility City: East Liverpool
TSD Facility State: OH
Facility Telephone: Not reported
Page Number: 1
Line Number: 3
Waste Number: D001
Container Number: 2
Container Type: Metal drums, barrels, kegs
Waste Quantity: 400
Unit: Pounds
Handling Code: Not reported
TSP EPA Id: OHD980613541
Date TSP Sig: Not reported

Map ID
Direction
Distance
Elevation

MAP FINDINGS

Site

Database(s)

EDR ID Number
EPA ID Number

SUPELCO - BELLEFONTE PA USA (Continued)

S116739524

Year: 2015
Manifest Number: 000658655WAS
Manifest Type: TSD Copy
Generator EPA Id: PAD041422718
Generator Date: 02/03/2015
Mailing Address: Not reported
Mailing City,St,Zip: Not reported
Contact Name: Not reported
Contact Phone: 814-359-5774
TSD EPA Id: Not reported
TSD Date: Not reported
TSD Facility Name: Heritage WTI Inc
TSD Facility Address: 1250 St George St
TSD Facility City: East Liverpool
TSD Facility State: OH
Facility Telephone: Not reported
Page Number: 1
Line Number: 1
Waste Number: D001
Container Number: 4
Container Type: Portable tanks
Waste Quantity: 1100
Unit: Gallons (liquids only)
Handling Code: Not reported
TSP EPA Id: OHD980613541
Date TSP Sig: Not reported

Year: 2015
Manifest Number: 000658655WAS
Manifest Type: TSD Copy
Generator EPA Id: PAD041422718
Generator Date: 02/03/2015
Mailing Address: Not reported
Mailing City,St,Zip: Not reported
Contact Name: Not reported
Contact Phone: 814-359-5774
TSD EPA Id: Not reported
TSD Date: Not reported
TSD Facility Name: Heritage WTI Inc
TSD Facility Address: 1250 St George St
TSD Facility City: East Liverpool
TSD Facility State: OH
Facility Telephone: Not reported
Page Number: 1
Line Number: 1
Waste Number: U220
Container Number: 4
Container Type: Portable tanks
Waste Quantity: 1100
Unit: Gallons (liquids only)
Handling Code: Not reported
TSP EPA Id: OHD980613541
Date TSP Sig: Not reported

Year: 2015
Manifest Number: 000670084WAS
Manifest Type: TSD Copy

Map ID
Direction
Distance
Elevation

MAP FINDINGS

Site

Database(s)

EDR ID Number
EPA ID Number

SUPELCO - BELLEFONTE PA USA (Continued)

S116739524

Generator EPA Id: PAD041422718
Generator Date: 03/30/2015
Mailing Address: Not reported
Mailing City,St,Zip: Not reported
Contact Name: Not reported
Contact Phone: 814-359-5774
TSD EPA Id: Not reported
TSD Date: Not reported
TSD Facility Name: Heritage WTI Inc
TSD Facility Address: 1250 St George St
TSD Facility City: East Liverpool
TSD Facility State: OH
Facility Telephone: Not reported
Page Number: 1
Line Number: 1
Waste Number: D022
Container Number: 4
Container Type: Portable tanks
Waste Quantity: 1100
Unit: Gallons (liquids only)
Handling Code: Not reported
TSP EPA Id: OHD980613541
Date TSP Sig: Not reported

Year: 2015
Manifest Number: 000670085WAS
Manifest Type: TSD Copy
Generator EPA Id: PAD041422718
Generator Date: 03/30/2015
Mailing Address: Not reported
Mailing City,St,Zip: Not reported
Contact Name: Not reported
Contact Phone: 814-359-5774
TSD EPA Id: Not reported
TSD Date: Not reported
TSD Facility Name: Heritage WTI Inc
TSD Facility Address: 1250 St George St
TSD Facility City: East Liverpool
TSD Facility State: OH
Facility Telephone: Not reported
Page Number: 1
Line Number: 1
Waste Number: D001
Container Number: 1
Container Type: Fiber or plastic boxes, cartons, cases
Waste Quantity: 10
Unit: Pounds
Handling Code: Not reported
TSP EPA Id: OHD980613541
Date TSP Sig: Not reported

Year: 2015
Manifest Number: 000687267WAS
Manifest Type: TSD Copy
Generator EPA Id: PAD041422718
Generator Date: 10/19/2015
Mailing Address: Not reported

Map ID
 Direction
 Distance
 Elevation

MAP FINDINGS

Site

Database(s)

EDR ID Number
 EPA ID Number

SUPELCO - BELLEFONTE PA USA (Continued)

S116739524

Mailing City,St,Zip: Not reported
 Contact Name: Not reported
 Contact Phone: 814-359-5774
 TSD EPA Id: Not reported
 TSD Date: Not reported
 TSD Facility Name: Heritage WTI Inc
 TSD Facility Address: 1250 St George St
 TSD Facility City: East Liverpool
 TSD Facility State: OH
 Facility Telephone: Not reported
 Page Number: 1
 Line Number: 1
 Waste Number: U220
 Container Number: 3
 Container Type: Portable tanks
 Waste Quantity: 825
 Unit: Gallons (liquids only)
 Handling Code: Not reported
 TSP EPA Id: OHD980613541
 Date TSP Sig: Not reported

[Click this hyperlink](#) while viewing on your computer to access
 248 additional PA_MANIFEST: record(s) in the EDR Site Report.

H44 **SUPELCO INCORPORATED**
Target **SUPELCO PARK**
Property **BELLEFONTE, PA 16823**

NY MANIFEST **S119079677**
N/A

Site 9 of 9 in cluster H

Actual: NY MANIFEST:
1106 ft. Name: SUPELCO INCORPORATED
Focus Map: Address: SUPELCO PARK
5 City,State,Zip: BELLEFONTE, PA 16823
 Country: USA
 EPA ID: PAD041422718
 Facility Status: Not reported
 Location Address 1: SUPELCO PARK
 Code: BP
 Location Address 2: Not reported
 Total Tanks: Not reported
 Location City: BELLEFONTE
 Location State: PA
 Location Zip: 16823
 Location Zip 4: Not reported

NY MANIFEST:
 EPAID: PAD041422718
 Mailing Name: SUPELCO INCORPORATED
 Mailing Contact: LLOYD WITTING
 Mailing Address 1: SUPELCO PARK
 Mailing Address 2: Not reported
 Mailing City: BELLEFONTE
 Mailing State: PA
 Mailing Zip: 16823
 Mailing Zip 4: Not reported
 Mailing Country: USA
 Mailing Phone: 8143593441

Map ID
 Direction
 Distance
 Elevation

MAP FINDINGS

Site

Database(s)

EDR ID Number
 EPA ID Number

SUPELCO INCORPORATED (Continued)

S119079677

NY MANIFEST:
 Document ID: NYB2363841
 Manifest Status: K
 seq: Not reported
 Year: 1992
 Trans1 State ID: 82628STIL
 Trans2 State ID: Not reported
 Generator Ship Date: 05/06/1992
 Trans1 Recv Date: 05/06/1992
 Trans2 Recv Date: / /
 TSD Site Recv Date: 05/07/1992
 Part A Recv Date: / /
 Part B Recv Date: 06/05/1992
 Generator EPA ID: PAD041422718
 Trans1 EPA ID: ILD099202681
 Trans2 EPA ID: Not reported
 TSD ID 1: NYD049836679
 TSD ID 2: Not reported
 Manifest Tracking Number: Not reported
 Import Indicator: Not reported
 Export Indicator: Not reported
 Discr Quantity Indicator: Not reported
 Discr Type Indicator: Not reported
 Discr Residue Indicator: Not reported
 Discr Partial Reject Indicator: Not reported
 Discr Full Reject Indicator: Not reported
 Manifest Ref Number: Not reported
 Alt Facility RCRA ID: Not reported
 Alt Facility Sign Date: Not reported
 MGMT Method Type Code: Not reported
 Waste Code: U044 - CHLOROFORM
 Waste Code: Not reported
 Waste Code: Not reported
 Waste Code: Not reported
 Waste Code: Not reported
 Waste Code: Not reported
 Quantity: 36200
 Units: P - Pounds
 Number of Containers: 001
 Container Type: DT - Dump trucks
 Handling Method: L Landfill.
 Specific Gravity: 100

**I45
 Target
 Property**

**RW BIRD TRUCKING
 701 E COLLEGE AVE
 PLEASANT GAP, PA**

**PA RGA LUST S115474309
 N/A**

Site 1 of 2 in cluster I

**Actual:
 1085 ft.**

RGA LUST: 2012 RW BIRD TRUCKING 701 E COLLEGE AVE

**Focus Map:
 5**

2011 RW BIRD TRUCKING 701 E COLLEGE AVE
 2010 RW BIRD TRUCKING 701 E COLLEGE AVE

Map ID
 Direction
 Distance
 Elevation

MAP FINDINGS

Site

Database(s)

EDR ID Number
 EPA ID Number

RW BIRD TRUCKING (Continued)

S115474309

| | | |
|------|------------------|-------------------|
| 2009 | RW BIRD TRUCKING | 701 E COLLEGE AVE |
| 2008 | RW BIRD TRUCKING | 701 E COLLEGE AVE |
| 2007 | RW BIRD TRUCKING | 701 E COLLEGE AVE |
| 2006 | RW BIRD TRUCKING | 701 E COLLEGE AVE |
| 2005 | RW BIRD TRUCKING | 701 E COLLEGE AVE |
| 2004 | RW BIRD TRUCKING | 701 E COLLEGE AVE |
| 2003 | RW BIRD TRUCKING | 701 E COLLEGE AVE |

I46 **RW BIRD TRUCKING**
Target **701 E COLLEGE AVE**
Property **PLEASANT GAP, PA 16823**

PA LUST **U001097711**
PA UST **N/A**
PA ARCHIVE UST
PA ARCHIVE AST

Site 2 of 2 in cluster I

Actual: LUST:
1085 ft. Name: RW BIRD TRUCKING
Focus Map: Address: 701 E COLLEGE AVE
5 City,State,Zip: PLEASANT GAP, PA 16823-6854
 Region: EP NC Rgnl Off Williamsport
 Municipality: Spring Twp
 Facility Id: 585440
 Facility Type: Underground Storage Tank Containing Petroleum
 Facility Status: **Cleanup Completed**
 Status Date: 09/09/1999
 Confirmed Date: 07/29/1999
 Program Other Id: 14-27685
 Client: RW BIRD
 Incident Id: 30353
 Incident Desc: Not reported
 Suspect Date: Not reported
 Source Of Notification: Not reported
 Release Discovered: Not reported
 Source Cause Of Release: Not reported
 Tank: Not reported
 Impact Desc: Soil
 Substance: Diesel Fuel
 CAS RN: Not reported
 Chemical: Not reported
 Comments: Not reported
 Horizontal Ref Datum: WGS84
 Altitude Datum: Not reported
 Latitude: 40.883562
 Longitude: -77.716338

UST:
 Name: RW BIRD TRUCKING
 Address: 701 E COLLEGE AVE
 City,State,Zip: PLEASANT GAP, PA 16823-6854
 Site ID: 568841
 Other Id: 14-27685
 Client Id Number: 164413

Map ID
Direction
Distance
Elevation

MAP FINDINGS

Site

Database(s)

EDR ID Number
EPA ID Number

RW BIRD TRUCKING (Continued)

U001097711

Municipality Name: Spring
Region: EP NC Rgnl Off Williamsport
Mailing Name: RW BIRD
Mailing Address: 701 E COLLEGE AVE
Mailing Address 2: Not reported
Mailing City,St,Zip: PLEASANT GAP, PA 16823-6854
Registration Expiration Date: 08/04/2020

Tank Seq No: 3
Tank Status: Currently In Use
Capacity: 12000
Substance: Diesel Fuel
Date Installed: 12/20/1998
Tank Code: UST
Inspection Code: Facility Operation Inspection
Tank Last Dt Inspected: 11/23/2018
Decode for Tstatus: Currently In Use
Decode for Substance: Diesel Fuel

ARCHIVE UST:

Name: RW BIRD TRUCKING
Address: 701 E COLLEGE AVE
City,State,Zip: PLEASANT GAP 16823-6854
Facility Id: 14-27685
Site ID: 568841
Municipality: Spring Twp
Client Date: 164413
Owner Id: Not reported
Owner Name: RW BIRD
Owner Address: 701 E COLLEGE AVE
Owner Address 2: Not reported
Owner City,St,Zip: PLEASANT GAP, PA 16823-6854
Owner Phone: Not reported
Owner County Code: Not reported
Resp Party Name: RW BIRD
RP Address: 701 E COLLEGE AVE
RP Address 2: Not reported
RP City,St,Zip: PLEASANT GAP, PA 16823-6854
Region Code Name: Not reported
Regulated Expire Date: Not reported

Tank Sequence #: 001
Tank Id: 619162
Status: Removed
Status Code End Date: Not reported
Capacity: 6000
Substance: DIESL
Tank Substance End Date: Not reported
Install Date: 6/1/1981
Tank Code: UST
Inspection Code: Not reported
Last Inspection: Not reported
Substance Type: Not reported
CASRN for Hazardous Substances: 164413
Chemical Name: RW BIRD
Other Information Regarding The Tank Substance: Not reported
Undeliverable Address Ind.: N

Map ID
Direction
Distance
Elevation

MAP FINDINGS

Site

Database(s)

EDR ID Number
EPA ID Number

RW BIRD TRUCKING (Continued)

U001097711

Contact Name: UNKNOWN
Company: Not reported

Tank Sequence #: 002
Tank Id: 619164
Status: Removed
Status Code End Date: Not reported
Capacity: 6000
Substance: DIESEL
Tank Substance End Date: Not reported
Install Date: 6/1/1981
Tank Code: UST
Inspection Code: Not reported
Last Inspection: Not reported
Substance Type: Not reported
CASRN for Hazardous Substances: 164413
Chemical Name: RW BIRD
Other Information Regarding The Tank Substance: Not reported
Undeliverable Address Ind.: N
Contact Name: UNKNOWN
Company: Not reported

ARCHIVE AST:

Name: RW BIRD TRUCKING
Address: 701 E COLLEGE AVE
City,State,Zip: PLEASANT GAP 16823-6854
Facility ID: 14-27685
Site ID: 568841
Client ID: 164413
Municipality: Spring Twp
Region Name: Not reported
Owner ID: Not reported
Owner Name: RW BIRD
Owner Phone: Not reported
Owner Address: 701 E COLLEGE AVE
Owner Address 2: Not reported
Owner City,St,Zip: PLEASANT GAP, PA 16823-6854
Owner County Code: Not reported
Resp Party Name: RW BIRD
RP Address: 701 E COLLEGE AVE
RP Address 2: Not reported
RP City,St,Zip: PLEASANT GAP, PA 16823-6854
Regulated Exp Date: Not reported

Tank ID: 619163
Tank Sequence #: 001A
Install Date: 7/1/1989
Status: Exempt From State Law
Status Code End Date: Not reported
Capacity: 3000
Substance: USDOL
Tank Substance End Date: Not reported
Tank Code: AST
Inspection Code: Not reported
Last Inspection: Not reported
Substance Type: Not reported

Map ID
Direction
Distance
Elevation

MAP FINDINGS

Site

Database(s)

EDR ID Number
EPA ID Number

RW BIRD TRUCKING (Continued)

U001097711

CASRN for Hazardous Substances: 164413
Chemical Name: RW BIRD
Other Information Regarding The Tank Substance: Not reported
Undeliverable Address Ind.: N
Contact Name: UNKNOWN
Company: Not reported

J47 **SMITH, L B INC**
Target **689 E COLLEGE AVE**
Property **BELLEFONTE, PA 16823**

RCRA-VSQG **1000406988**
FINDS **PAD091866772**
ECHO

Site 1 of 2 in cluster J

Actual: 1128 ft. RCRA-VSQG:
Date form received by agency: 2001-05-29 00:00:00.0
Focus Map: 5 Facility name: SMITH, L B INC
Facility address: 689 E COLLEGE AVE
BELLEFONTE, PA 16823
EPA ID: PAD091866772
Contact: GEORGE NORMAN
Contact address: 689 E COLLEGE AVE
BELLEFONTE, PA 16823
Contact country: US
Contact telephone: 814-359-2707
Contact email: Not reported
EPA Region: 03
Land type: Private
Classification: Conditionally Exempt Small Quantity Generator
Description: Handler: generates 100 kg or less of hazardous waste per calendar month, and accumulates 1000 kg or less of hazardous waste at any time; or generates 1 kg or less of acutely hazardous waste per calendar month, and accumulates at any time: 1 kg or less of acutely hazardous waste; or 100 kg or less of any residue or contaminated soil, waste or other debris resulting from the cleanup of a spill, into or on any land or water, of acutely hazardous waste; or generates 100 kg or less of any residue or contaminated soil, waste or other debris resulting from the cleanup of a spill, into or on any land or water, of acutely hazardous waste during any calendar month, and accumulates at any time: 1 kg or less of acutely hazardous waste; or 100 kg or less of any residue or contaminated soil, waste or other debris resulting from the cleanup of a spill, into or on any land or water, of acutely hazardous waste

Owner/Operator Summary:
Owner/operator name: SMITH, L B INC
Owner/operator address: 2001 STATE RD
CAMP HILL, PA 17011
Owner/operator country: Not reported
Owner/operator telephone: 814-359-2707
Owner/operator email: Not reported
Owner/operator fax: Not reported
Owner/operator extension: Not reported
Legal status: Private
Owner/Operator Type: Owner
Owner/Op start date: Not reported
Owner/Op end date: Not reported

Map ID
Direction
Distance
Elevation

MAP FINDINGS

Site

Database(s)

EDR ID Number
EPA ID Number

SMITH, L B INC (Continued)

1000406988

Handler Activities Summary:

U.S. importer of hazardous waste: No
Mixed waste (haz. and radioactive): No
Recycler of hazardous waste: No
Transporter of hazardous waste: No
Treater, storer or disposer of HW: No
Underground injection activity: No
On-site burner exemption: No
Furnace exemption: No
Used oil fuel burner: No
Used oil processor: No
User oil refiner: No
Used oil fuel marketer to burner: No
Used oil Specification marketer: No
Used oil transfer facility: No
Used oil transporter: No

Historical Generators:

Date form received by agency: 2001-03-07 00:00:00.0
Site name: SMITH, L B INC
Classification: Not a generator, verified

Date form received by agency: 1987-02-19 00:00:00.0
Site name: SMITH, L B INC
Classification: Small Quantity Generator

Hazardous Waste Summary:

. Waste code: D001
. Waste name: IGNITABLE WASTE

. Waste code: F002
. Waste name: THE FOLLOWING SPENT HALOGENATED SOLVENTS: TETRACHLOROETHYLENE, METHYLENE CHLORIDE, TRICHLOROETHYLENE, 1,1,1-TRICHLOROETHANE, CHLOROBENZENE, 1,1,2-TRICHLORO-1,2,2-TRIFLUOROETHANE, ORTHO-DICHLOROBENZENE, TRICHLOROFLUOROMETHANE, AND 1,1,2, TRICHLOROETHANE; ALL SPENT SOLVENT MIXTURES/BLENDS CONTAINING, BEFORE USE, A TOTAL OF TEN PERCENT OR MORE (BY VOLUME) OF ONE OR MORE OF THE ABOVE HALOGENATED SOLVENTS OR THOSE SOLVENTS LISTED IN F001, F004, AND F005; AND STILL BOTTOMS FROM THE RECOVERY OF THESE SPENT SOLVENTS AND SPENT SOLVENT MIXTURES.

. Waste code: F004
. Waste name: THE FOLLOWING SPENT NONHALOGENATED SOLVENTS: CRESOLS, CRESYLIC ACID, AND NITROBENZENE; AND THE STILL BOTTOMS FROM THE RECOVERY OF THESE SOLVENTS; ALL SPENT SOLVENT MIXTURES/BLENDS CONTAINING, BEFORE USE, A TOTAL OF TEN PERCENT OR MORE (BY VOLUME) OF ONE OR MORE OF THE ABOVE NONHALOGENATED SOLVENTS OR THOSE SOLVENTS LISTED IN F001, F002, AND F005; AND STILL BOTTOMS FROM THE RECOVERY OF THESE SPENT SOLVENTS AND SPENT SOLVENT MIXTURES.

Violation Status: No violations found

Evaluation Action Summary:

Evaluation date: 2001-03-07 00:00:00.0

Map ID
Direction
Distance
Elevation

MAP FINDINGS

Site

Database(s)

EDR ID Number
EPA ID Number

SMITH, L B INC (Continued)

1000406988

Evaluation: COMPLIANCE EVALUATION INSPECTION ON-SITE
Area of violation: Not reported
Date achieved compliance: Not reported
Evaluation lead agency: State

FINDS:

Registry ID: 110006549896

Click Here:

Environmental Interest/Information System:

RCRAInfo is a national information system that supports the Resource Conservation and Recovery Act (RCRA) program through the tracking of events and activities related to facilities that generate, transport, and treat, store, or dispose of hazardous waste. RCRAInfo allows RCRA program staff to track the notification, permit, compliance, and corrective action activities required under RCRA.

Click this hyperlink while viewing on your computer to access additional FINDS: detail in the EDR Site Report.

ECHO:

Envid: 1000406988
Registry ID: 110006549896
DFR URL: <http://echo.epa.gov/detailed-facility-report?fid=110006549896>
Name: SMITH, L B INC
Address: 689 E COLLEGE AVE
City,State,Zip: BELLEFONTE, PA 16823

J48 **LB SMITH BELLEFONTE**
Target **689 E COLLEGE AVE**
Property **PLEASANT GAP, PA 16823**

PA VCP **S120840417**
N/A

Site 2 of 2 in cluster J

Actual: VCP:
1128 ft. Name: LB SMITH BELLEFONTE
Focus Map: Address: 689 E COLLEGE AVE
5 City,State,Zip: PLEASANT GAP, PA 16823-7544
Activity:
Activity ID: 623583,
Cleanup Records:
Municipality: Spring Twp
Region: Northcentral Region
Category Desc: Fuel Oil No 2
Type: Complete Sites
LRP Activity Number: 16360
Remediation: Statewide Health Standard
Activity: NO
Date Approved: 01/12/2006
Date Received: Not reported
Date Nonuse: Not reported
ICS Code: Not reported
Media: Soil
Latitude: 40.884444
Longitude: -77.721111

MAP FINDINGS

| | | | |
|-----------|------|-------------|---------------|
| Map ID | | | EDR ID Number |
| Direction | | | EPA ID Number |
| Distance | | | |
| Elevation | Site | Database(s) | |

| | | | |
|-----------------|--------------------------------------|-------------|-------------------|
| K49 | BROOKS QRY (PLEASANT GAP QRY) | ECHO | 1024117404 |
| Target | 711 E COLLEGE AVE | | N/A |
| Property | PLEASANT GAP, PA 16823 | | |

Site 1 of 2 in cluster K

| | | | | | |
|-------------------|-----------------|--|---|--|--|
| Actual: | ECHO: | | | | |
| 1111 ft. | Envid: | | 1024117404 | | |
| | Registry ID: | | 110070201315 | | |
| Focus Map: | DFR URL: | | http://echo.epa.gov/detailed-facility-report?fid=110070201315 | | |
| 5 | Name: | | BROOKS QRY (PLEASANT GAP QRY) | | |
| | Address: | | 711 E COLLEGE AVE | | |
| | City,State,Zip: | | PLEASANT GAP, PA 16823 | | |

| | | | |
|-----------------|--------------------------------------|--------------|-------------------|
| K50 | BROOKS QRY (PLEASANT GAP QRY) | FINDS | 1024213149 |
| Target | 711 E COLLEGE AVE | | N/A |
| Property | PLEASANT GAP, PA 16823 | | |

Site 2 of 2 in cluster K

| | | | | | |
|-------------------|--|--|--------------|--|--|
| Actual: | FINDS: | | | | |
| 1111 ft. | Registry ID: | | 110070201315 | | |
| Focus Map: | Click Here: | | | | |
| 5 | <p>Environmental Interest/Information System:</p> <p>US National Pollutant Discharge Elimination System (NPDES) module of the Compliance Information System (ICIS) tracks surface water permits issued under the Clean Water Act. Under NPDES, all facilities that discharge pollutants from any point source into waters of the United States are required to obtain a permit. The permit will likely contain limits on what can be discharged, impose monitoring and reporting requirements, and include other provisions to ensure that the discharge does not adversely affect water quality.</p> <p style="text-align: center;"><u>Click this hyperlink</u> while viewing on your computer to access additional FINDS: detail in the EDR Site Report.</p> | | | | |

| | | | |
|-----------------|--|----------------|-------------------|
| 51 | GLENN O HAWBAKER INC/ASPHALT PLANT SR0064 | PA AIRS | S122339831 |
| Target | SR0064 CVA PLANT | | N/A |
| Property | BELLEFONTE, PA 16823 | | |

| | | | | | |
|-------------------|----------------------|--|---|--|--|
| | AIRS: | | | | |
| | Name: | | GLENN O HAWBAKER INC/ASPHALT PLANT SR0064 | | |
| Actual: | Address: | | SR0064 CVA PLANT | | |
| 1229 ft. | City,State,Zip: | | BELLEFONTE, PA 16823 | | |
| | Address 2: | | Not reported | | |
| Focus Map: | Primary Facility ID: | | 493595 | | |
| 5 | Contact Name: | | Not reported | | |
| | Contact Phone: | | Not reported | | |
| | Contact Email: | | Not reported | | |
| | Status: | | Inactive | | |
| | Region: | | Northcentral Regional Office | | |
| | Site ID: | | 457647 | | |
| | Client ID: | | 8338 | | |
| | Client Name: | | GLENN O HAWBAKER INC | | |
| | NAICS Code: | | 324121 | | |
| | Client Address: | | 1952 WADDLE RD STE 203 | | |
| | Client Address 2: | | Not reported | | |
| | Client City: | | STATE COLLEGE | | |

Map ID
Direction
Distance
Elevation

MAP FINDINGS

Site

Database(s)

EDR ID Number
EPA ID Number

GLENN O HAWBAKER INC/ASPHALT PLANT SR0064 (Continued)

S122339831

Client State: PA
Client Zip: 16803-1649
Client Type: NON-GOVERNMENT
NAICS Description: Asphalt Paving Mixture and Block Manufacturing
Permit Number: Not reported
Municipality: Not reported
Authorization ID: Not reported
Authorization Type: Not reported
Application Type: Not reported
Received Date: Not reported
Issued Date: Not reported
Expiration Date: Not reported
Latitude: 40.882596
Longitude: -77.706825

52 **LB SMITH BELLEFONTE**
Target **689 COLLEGE AVE**
Property **BELLEFONTE, PA**

PA ACT 2-DEED **S107417736**
N/A

ACT 2-DEED:

Actual: Region: 4400
1074 ft. Municipality: Spring
Site Size: Not reported
Focus Map: Cleanup Standard: Statewide Health
5 Cleanup Indicator: Not reported
Response Date: 1/12/2006
Category Description: Fuel Oil No 2
Land Designation Code: Not reported

L53 **CENTRE CITY VO-TECH**
Target **HARRISON RD**
Property **PLEASANT GAP, PA 16823**

NY MANIFEST **S119079718**
N/A

Site 1 of 5 in cluster L

Actual: NY MANIFEST:
1097 ft. Name: CENTRE CITY VO-TECH
Focus Map: Address: HARRISON RD
5 City,State,Zip: PLEASANT GAP, PA 16823
Country: USA
EPA ID: PAD052636891
Facility Status: Not reported
Location Address 1: PO BOX 130
Code: BP
Location Address 2: Not reported
Total Tanks: Not reported
Location City: PLEASANT GAP
Location State: PA
Location Zip: 16823
Location Zip 4: Not reported

NY MANIFEST:
EPAID: PAD052636891
Mailing Name: CENTRE CITY VO-TECH
Mailing Contact: CENTRE CITY VO-TECH
Mailing Address 1: PO BOX 130
Mailing Address 2: Not reported

Map ID
Direction
Distance
Elevation

MAP FINDINGS

Site

Database(s)

EDR ID Number
EPA ID Number

CENTRE CITY VO-TECH (Continued)

S119079718

Mailing City: PLEASANT GAP
Mailing State: PA
Mailing Zip: 16823
Mailing Zip 4: Not reported
Mailing Country: USA
Mailing Phone: 8143592793

NY MANIFEST:

Document ID: NYC1209205
Manifest Status: C
seq: Not reported
Year: 1991
Trans1 State ID: YE39437
Trans2 State ID: Not reported
Generator Ship Date: 09/17/1991
Trans1 Recv Date: 09/17/1991
Trans2 Recv Date: / /
TSD Site Recv Date: 09/20/1991
Part A Recv Date: 09/25/1991
Part B Recv Date: 09/30/1991
Generator EPA ID: PAD052636891
Trans1 EPA ID: ILD051060408
Trans2 EPA ID: Not reported
TSD ID 1: NYD980753784
TSD ID 2: Not reported
Manifest Tracking Number: Not reported
Import Indicator: Not reported
Export Indicator: Not reported
Discr Quantity Indicator: Not reported
Discr Type Indicator: Not reported
Discr Residue Indicator: Not reported
Discr Partial Reject Indicator: Not reported
Discr Full Reject Indicator: Not reported
Manifest Ref Number: Not reported
Alt Facility RCRA ID: Not reported
Alt Facility Sign Date: Not reported
MGMT Method Type Code: Not reported
Waste Code: F005 - UNKNOWN
Waste Code: Not reported
Waste Code: Not reported
Waste Code: Not reported
Waste Code: Not reported
Waste Code: Not reported
Quantity: 00027
Units: P - Pounds
Number of Containers: 001
Container Type: DM - Metal drums, barrels
Handling Method: B Incineration, heat recovery, burning.
Specific Gravity: 100

Map ID
Direction
Distance
Elevation

MAP FINDINGS

Site

Database(s)

EDR ID Number
EPA ID Number

L54 **CENTRE CNTY AREA VOC TECH SCH**
Target **540 N HARRISON ROAD**
Property **PLEASANT GAP, PA 16823**

RCRA-SQG **1000419628**
US AIRS **PAD052636891**
FINDS
ECHO
PA MANIFEST

Site 2 of 5 in cluster L

Actual:
1097 ft.

RCRA-SQG:

Date form received by agency: 2010-12-09 00:00:00.0

Focus Map:
5

Facility name: CENTRE COUNTY A V T S
Facility address: 540 N HARRISON RD
 PLEASANT GAP, PA 16823

EPA ID: PAD052636891

Contact: Not reported

Contact address: Not reported

 Not reported

Contact country: US

Contact telephone: Not reported

Contact email: Not reported

EPA Region: 03

Land type: Other land type

Classification: Small Small Quantity Generator

Description: Handler: generates more than 100 and less than 1000 kg of hazardous waste during any calendar month and accumulates less than 6000 kg of hazardous waste at any time; or generates 100 kg or less of hazardous waste during any calendar month, and accumulates more than 1000 kg of hazardous waste at any time

Owner/Operator Summary:

Owner/operator name: CENTRE COUNTY AREA VOCATIONAL TECH SCHOO

Owner/operator address: OWNERSTREET
OWNERCITY, AK 99999

Owner/operator country: Not reported

Owner/operator telephone: 215-555-1212

Owner/operator email: Not reported

Owner/operator fax: Not reported

Owner/operator extension: Not reported

Legal status: County

Owner/Operator Type: Owner

Owner/Op start date: Not reported

Owner/Op end date: Not reported

Owner/operator name: OPERNAME

Owner/operator address: OPERSTREET
OPERCITY, AK 99999

Owner/operator country: Not reported

Owner/operator telephone: 215-555-1212

Owner/operator email: Not reported

Owner/operator fax: Not reported

Owner/operator extension: Not reported

Legal status: County

Owner/Operator Type: Operator

Owner/Op start date: Not reported

Owner/Op end date: Not reported

Handler Activities Summary:

U.S. importer of hazardous waste: No

Mixed waste (haz. and radioactive): No

Recycler of hazardous waste: No

Map ID
Direction
Distance
Elevation

MAP FINDINGS

Site

Database(s)

EDR ID Number
EPA ID Number

CENTRE CNTY AREA VOC TECH SCH (Continued)

1000419628

Transporter of hazardous waste: No
Treater, storer or disposer of HW: No
Underground injection activity: No
On-site burner exemption: No
Furnace exemption: No
Used oil fuel burner: No
Used oil processor: No
User oil refiner: No
Used oil fuel marketer to burner: No
Used oil Specification marketer: No
Used oil transfer facility: No
Used oil transporter: No

Historical Generators:

Date form received by agency: 1986-09-19 00:00:00.0
Site name: CENTRE COUNTY A V T S
Classification: Small Quantity Generator

Hazardous Waste Summary:

. Waste code: D000
. Waste name: Not Defined

. Waste code: D001
. Waste name: IGNITABLE WASTE

. Waste code: D007
. Waste name: CHROMIUM

. Waste code: D008
. Waste name: LEAD

. Waste code: F003
. Waste name: THE FOLLOWING SPENT NONHALOGENATED SOLVENTS: XYLENE, ACETONE, ETHYL ACETATE, ETHYL BENZENE, ETHYL ETHER, METHYL ISOBUTYL KETONE, N-BUTYL ALCOHOL, CYCLOHEXANONE, AND METHANOL; ALL SPENT SOLVENT MIXTURES/BLENDS CONTAINING, BEFORE USE, ONLY THE ABOVE SPENT NONHALOGENATED SOLVENTS; AND ALL SPENT SOLVENT MIXTURES/BLENDS CONTAINING, BEFORE USE, ONE OR MORE OF THE ABOVE NONHALOGENATED SOLVENTS, AND A TOTAL OF TEN PERCENT OR MORE (BY VOLUME) OF ONE OR MORE OF THOSE SOLVENTS LISTED IN F001, F002, F004, AND F005; AND STILL BOTTOMS FROM THE RECOVERY OF THESE SPENT SOLVENTS AND SPENT SOLVENT MIXTURES.

. Waste code: F005
. Waste name: THE FOLLOWING SPENT NONHALOGENATED SOLVENTS: TOLUENE, METHYL ETHYL KETONE, CARBON DISULFIDE, ISOBUTANOL, PYRIDINE, BENZENE, 2-ETHOXYETHANOL, AND 2-NITROPROPANE; ALL SPENT SOLVENT MIXTURES/BLENDS CONTAINING, BEFORE USE, A TOTAL OF TEN PERCENT OR MORE (BY VOLUME) OF ONE OR MORE OF THE ABOVE NONHALOGENATED SOLVENTS OR THOSE SOLVENTS LISTED IN F001, F002, OR F004; AND STILL BOTTOMS FROM THE RECOVERY OF THESE SPENT SOLVENTS AND SPENT SOLVENT MIXTURES.

Facility Has Received Notices of Violations:

Regulation violated: Not reported
Area of violation: State Statute or Regulation

Map ID
Direction
Distance
Elevation

MAP FINDINGS

Site

Database(s)

EDR ID Number
EPA ID Number

CENTRE CNTY AREA VOC TECH SCH (Continued)

1000419628

Date violation determined: 2017-12-11 00:00:00.0
Date achieved compliance: 2017-12-11 00:00:00.0
Violation lead agency: State
Enforcement action: Not reported
Enforcement action date: Not reported
Enf. disposition status: Not reported
Enf. disp. status date: Not reported
Enforcement lead agency: Not reported
Proposed penalty amount: Not reported
Final penalty amount: Not reported
Paid penalty amount: Not reported

Evaluation Action Summary:

Evaluation date: 2017-12-11 00:00:00.0
Evaluation: COMPLIANCE EVALUATION INSPECTION ON-SITE
Area of violation: State Statute or Regulation
Date achieved compliance: 2017-12-11 00:00:00.0
Evaluation lead agency: State

Evaluation date: 1999-07-26 00:00:00.0
Evaluation: COMPLIANCE EVALUATION INSPECTION ON-SITE
Area of violation: Not reported
Date achieved compliance: Not reported
Evaluation lead agency: State

US AIRS MINOR:

Envid: 1000419628
Region Code: 03
Programmatic ID: AIR PA0000004202744002
Facility Registry ID: 110001212946
D and B Number: Not reported
Primary SIC Code: 8249
NAICS Code: 611519
Default Air Classification Code: MIN
Facility Type of Ownership Code: DIS
Air CMS Category Code: Not reported
HPV Status: Not reported

US AIRS MINOR:

Region Code: 03
Programmatic ID: AIR PA0000004202744002
Facility Registry ID: 110001212946
Air Operating Status Code: OPR
Default Air Classification Code: MIN
Air Program: Stratospheric Ozone Protection
Activity Date: 1997-03-13 00:00:00
Activity Status Date: Not reported
Activity Group: Compliance Monitoring
Activity Type: Inspection/Evaluation
Activity Status: Not reported

FINDS:

Registry ID: 110001212946

Click Here:

Map ID
Direction
Distance
Elevation

MAP FINDINGS

Site

Database(s)

EDR ID Number
EPA ID Number

CENTRE CNTY AREA VOC TECH SCH (Continued)

1000419628

Environmental Interest/Information System:

NCDB (National Compliance Data Base) supports implementation of the Federal Insecticide, Fungicide, and Rodenticide Act (FIFRA) and the Toxic Substances Control Act (TSCA). The system tracks inspections in regions and states with cooperative agreements, enforcement actions, and settlements.

AFS (Aerometric Information Retrieval System (AIRS) Facility Subsystem) replaces the former Compliance Data System (CDS), the National Emission Data System (NEDS), and the Storage and Retrieval of Aerometric Data (SAROAD). AIRS is the national repository for information concerning airborne pollution in the United States. AFS is used to track emissions and compliance data from industrial plants. AFS data are utilized by states to prepare State Implementation Plans to comply with regulatory programs and by EPA as an input for the estimation of total national emissions. AFS is undergoing a major redesign to support facility operating permits required under Title V of the Clean Air Act.

RCRAInfo is a national information system that supports the Resource Conservation and Recovery Act (RCRA) program through the tracking of events and activities related to facilities that generate, transport, and treat, store, or dispose of hazardous waste. RCRAInfo allows RCRA program staff to track the notification, permit, compliance, and corrective action activities required under RCRA.

PA-EFACTS (Pennsylvania - Environmental Facility Application Compliance Tracking System) is a Department-wide database that provides a holistic view of clients and sites (including facilities) that DEP regulates.

AIR MINOR

[Click this hyperlink](#) while viewing on your computer to access additional FINDS: detail in the EDR Site Report.

ECHO:

Envid: 1000419628
Registry ID: 110001212946
DFR URL: <http://echo.epa.gov/detailed-facility-report?fid=110001212946>
Name: CENTRE CNTY AREA VOC TECH SCH
Address: 540 N HARRISON ROAD
City,State,Zip: PLEASANT GAP, PA 16823

Manifest Details:

Year: 2017
Manifest Number: 003514565GBF
Manifest Type: TSD Copy
Generator EPA Id: PAD052636891
Generator Date: 10/30/2017
Mailing Address: Not reported
Mailing City,St,Zip: Not reported
Contact Name: Not reported
Contact Phone: 814-359-2793
TSD EPA Id: Not reported
TSD Date: Not reported
TSD Facility Name: Giant Resource Recovery Sumter Inc
TSD Facility Address: 755 Industrial Rd
TSD Facility City: Sumter
TSD Facility State: SC
Facility Telephone: Not reported

Map ID
Direction
Distance
Elevation

MAP FINDINGS

Site

Database(s)

EDR ID Number
EPA ID Number

CENTRE CNTY AREA VOC TECH SCH (Continued)

1000419628

Page Number: 1
Line Number: 1
Waste Number: F005
Container Number: 1
Container Type: Metal drums, barrels, kegs
Waste Quantity: 50
Unit: Gallons (liquids only)
Handling Code: Not reported
TSP EPA Id: SCD036275626
Date TSP Sig: Not reported

Year: 2017
Manifest Number: 003514565GBF
Manifest Type: TSD Copy
Generator EPA Id: PAD052636891
Generator Date: 10/30/2017
Mailing Address: Not reported
Mailing City, St, Zip: Not reported
Contact Name: Not reported
Contact Phone: 814-359-2793
TSD EPA Id: Not reported
TSD Date: Not reported
TSD Facility Name: Giant Resource Recovery Sumter Inc
TSD Facility Address: 755 Industrial Rd
TSD Facility City: Sumter
TSD Facility State: SC
Facility Telephone: Not reported

Page Number: 1
Line Number: 1
Waste Number: D008
Container Number: 1
Container Type: Metal drums, barrels, kegs
Waste Quantity: 50
Unit: Gallons (liquids only)
Handling Code: Not reported
TSP EPA Id: SCD036275626
Date TSP Sig: Not reported

Year: 2017
Manifest Number: 003514565GBF
Manifest Type: TSD Copy
Generator EPA Id: PAD052636891
Generator Date: 10/30/2017
Mailing Address: Not reported
Mailing City, St, Zip: Not reported
Contact Name: Not reported
Contact Phone: 814-359-2793
TSD EPA Id: Not reported
TSD Date: Not reported
TSD Facility Name: Giant Resource Recovery Sumter Inc
TSD Facility Address: 755 Industrial Rd
TSD Facility City: Sumter
TSD Facility State: SC
Facility Telephone: Not reported

Page Number: 1
Line Number: 1
Waste Number: F003

Map ID
Direction
Distance
Elevation

MAP FINDINGS

Site

Database(s)

EDR ID Number
EPA ID Number

CENTRE CNTY AREA VOC TECH SCH (Continued)

1000419628

Container Number: 1
Container Type: Metal drums, barrels, kegs
Waste Quantity: 50
Unit: Gallons (liquids only)
Handling Code: Not reported
TSP EPA Id: SCD036275626
Date TSP Sig: Not reported

Year: 2017
Manifest Number: 003514565GBF
Manifest Type: TSD Copy
Generator EPA Id: PAD052636891
Generator Date: 10/30/2017
Mailing Address: Not reported
Mailing City, St, Zip: Not reported
Contact Name: Not reported
Contact Phone: 814-359-2793
TSD EPA Id: Not reported
TSD Date: Not reported
TSD Facility Name: Giant Resource Recovery Sumter Inc
TSD Facility Address: 755 Industrial Rd
TSD Facility City: Sumter
TSD Facility State: SC
Facility Telephone: Not reported
Page Number: 1
Line Number: 1
Waste Number: D007
Container Number: 1
Container Type: Metal drums, barrels, kegs
Waste Quantity: 50
Unit: Gallons (liquids only)
Handling Code: Not reported
TSP EPA Id: SCD036275626
Date TSP Sig: Not reported

Year: 2015
Manifest Number: 002870279GBF
Manifest Type: TSD Copy
Generator EPA Id: PAD052636891
Generator Date: 06/12/2015
Mailing Address: Not reported
Mailing City, St, Zip: Not reported
Contact Name: Not reported
Contact Phone: 814-359-2793
TSD EPA Id: Not reported
TSD Date: Not reported
TSD Facility Name: Giant Resource Recovery Sumter Inc
TSD Facility Address: 755 Industrial Rd
TSD Facility City: Sumter
TSD Facility State: SC
Facility Telephone: Not reported
Page Number: 1
Line Number: 1
Waste Number: D007
Container Number: 1
Container Type: Metal drums, barrels, kegs
Waste Quantity: 4

Map ID
Direction
Distance
Elevation

MAP FINDINGS

Site

Database(s)

EDR ID Number
EPA ID Number

CENTRE CNTY AREA VOC TECH SCH (Continued)

1000419628

Unit: Gallons (liquids only)
Handling Code: Not reported
TSP EPA Id: SCD036275626
Date TSP Sig: Not reported

Year: 2015
Manifest Number: 002774132GBF
Manifest Type: TSD Copy
Generator EPA Id: PAD052636891
Generator Date: 03/26/2015
Mailing Address: Not reported
Mailing City, St, Zip: Not reported
Contact Name: Not reported
Contact Phone: 814-359-2793
TSD EPA Id: Not reported
TSD Date: Not reported
TSD Facility Name: Giant Resource Recovery Sumter Inc
TSD Facility Address: 755 Industrial Rd
TSD Facility City: Sumter
TSD Facility State: SC
Facility Telephone: Not reported
Page Number: 1
Line Number: 1
Waste Number: F005
Container Number: 1
Container Type: Metal drums, barrels, kegs
Waste Quantity: 3
Unit: Gallons (liquids only)
Handling Code: Not reported
TSP EPA Id: SCD036275626
Date TSP Sig: Not reported

Year: 2015
Manifest Number: 002774132GBF
Manifest Type: TSD Copy
Generator EPA Id: PAD052636891
Generator Date: 03/26/2015
Mailing Address: Not reported
Mailing City, St, Zip: Not reported
Contact Name: Not reported
Contact Phone: 814-359-2793
TSD EPA Id: Not reported
TSD Date: Not reported
TSD Facility Name: Giant Resource Recovery Sumter Inc
TSD Facility Address: 755 Industrial Rd
TSD Facility City: Sumter
TSD Facility State: SC
Facility Telephone: Not reported
Page Number: 1
Line Number: 1
Waste Number: D008
Container Number: 1
Container Type: Metal drums, barrels, kegs
Waste Quantity: 3
Unit: Gallons (liquids only)
Handling Code: Not reported
TSP EPA Id: SCD036275626

Map ID
Direction
Distance
Elevation

MAP FINDINGS

Site

Database(s)

EDR ID Number
EPA ID Number

CENTRE CNTY AREA VOC TECH SCH (Continued)

1000419628

| | |
|-----------------------|------------------------------------|
| Date TSP Sig: | Not reported |
| Year: | 2015 |
| Manifest Number: | 002774132GBF |
| Manifest Type: | TSD Copy |
| Generator EPA Id: | PAD052636891 |
| Generator Date: | 03/26/2015 |
| Mailing Address: | Not reported |
| Mailing City,St,Zip: | Not reported |
| Contact Name: | Not reported |
| Contact Phone: | 814-359-2793 |
| TSD EPA Id: | Not reported |
| TSD Date: | Not reported |
| TSD Facility Name: | Giant Resource Recovery Sumter Inc |
| TSD Facility Address: | 755 Industrial Rd |
| TSD Facility City: | Sumter |
| TSD Facility State: | SC |
| Facility Telephone: | Not reported |
| Page Number: | 1 |
| Line Number: | 1 |
| Waste Number: | F003 |
| Container Number: | 1 |
| Container Type: | Metal drums, barrels, kegs |
| Waste Quantity: | 3 |
| Unit: | Gallons (liquids only) |
| Handling Code: | Not reported |
| TSP EPA Id: | SCD036275626 |
| Date TSP Sig: | Not reported |
| Year: | 2015 |
| Manifest Number: | 002870279GBF |
| Manifest Type: | TSD Copy |
| Generator EPA Id: | PAD052636891 |
| Generator Date: | 06/12/2015 |
| Mailing Address: | Not reported |
| Mailing City,St,Zip: | Not reported |
| Contact Name: | Not reported |
| Contact Phone: | 814-359-2793 |
| TSD EPA Id: | Not reported |
| TSD Date: | Not reported |
| TSD Facility Name: | Giant Resource Recovery Sumter Inc |
| TSD Facility Address: | 755 Industrial Rd |
| TSD Facility City: | Sumter |
| TSD Facility State: | SC |
| Facility Telephone: | Not reported |
| Page Number: | 1 |
| Line Number: | 1 |
| Waste Number: | D008 |
| Container Number: | 1 |
| Container Type: | Metal drums, barrels, kegs |
| Waste Quantity: | 4 |
| Unit: | Gallons (liquids only) |
| Handling Code: | Not reported |
| TSP EPA Id: | SCD036275626 |
| Date TSP Sig: | Not reported |
| Year: | 2015 |

Map ID
Direction
Distance
Elevation

MAP FINDINGS

Site

Database(s)

EDR ID Number
EPA ID Number

CENTRE CNTY AREA VOC TECH SCH (Continued)

1000419628

Manifest Number: 002752613GBF
Manifest Type: TSD Copy
Generator EPA Id: PAD052636891
Generator Date: 01/05/2015
Mailing Address: Not reported
Mailing City, St, Zip: Not reported
Contact Name: Not reported
Contact Phone: 814-359-2793
TSD EPA Id: Not reported
TSD Date: Not reported
TSD Facility Name: Giant Resource Recovery Sumter Inc
TSD Facility Address: 755 Industrial Rd
TSD Facility City: Sumter
TSD Facility State: SC
Facility Telephone: Not reported
Page Number: 1
Line Number: 1
Waste Number: D008
Container Number: 1
Container Type: Metal drums, barrels, kegs
Waste Quantity: 1
Unit: Gallons (liquids only)
Handling Code: Not reported
TSP EPA Id: SCD036275626
Date TSP Sig: Not reported

[Click this hyperlink](#) while viewing on your computer to access
85 additional PA_MANIFEST: record(s) in the EDR Site Report.

L55 **NEW MEDICAL SCIENCES BUILDING-CENTRAL PA INSTITUTE**
Target **540 NORTH HARRISON ROAD**
Property **SPRING, TOWNSHIP OF, PA 16823**

ECHO **1024127036**
N/A

Site 3 of 5 in cluster L

Actual: **1097 ft.** **ECHO:**
Focus Map: **5** **Envid:** 1024127036
Registry ID: 110070219017
DFR URL: <http://echo.epa.gov/detailed-facility-report?fid=110070219017>
Name: NEW MEDICAL SCIENCES BUILDING-CENTRAL PA INSTITUTE OF SCIENCE AND TECHNOLOGY
Address: 540 NORTH HARRISON ROAD
City, State, Zip: SPRING, TOWNSHIP OF, PA 16823

L56 **NEW MEDICAL SCIENCES BUILDING-CENTRAL PA INSTITUTE**
Target **540 NORTH HARRISON ROAD**
Property **SPRING, TOWNSHIP OF, PA 16823**

FINDS **1024223553**
N/A

Site 4 of 5 in cluster L

Actual: **1097 ft.** **FINDS:**
Focus Map: **5** **Registry ID:** 110070219017
Click Here:
Environmental Interest/Information System:
US National Pollutant Discharge Elimination System (NPDES) module of

Map ID
Direction
Distance
Elevation

MAP FINDINGS

Site

Database(s)

EDR ID Number
EPA ID Number

NEW MEDICAL SCIENCES BUILDING-CENTRAL PA INSTITUTE OF SCIENC (Continued)

1024223553

the Compliance Information System (ICIS) tracks surface water permits issued under the Clean Water Act. Under NPDES, all facilities that discharge pollutants from any point source into waters of the United States are required to obtain a permit. The permit will likely contain limits on what can be discharged, impose monitoring and reporting requirements, and include other provisions to ensure that the discharge does not adversely affect water quality.

[Click this hyperlink](#) while viewing on your computer to access additional FINDS: detail in the EDR Site Report.

L57 **CENTRE CNTY AREA VOC TECH**
Target **540 N HARRISON RD**
Property **PLEASANT GAP, PA 16823**

PA ARCHIVE UST **S111108552**
N/A

Site 5 of 5 in cluster L

Actual:
1097 ft.

Focus Map:
5

ARCHIVE UST:

| | |
|---|-------------------------------|
| Name: | CENTRE CNTY AREA VOC TECH |
| Address: | 540 N HARRISON RD |
| City,State,Zip: | PLEASANT GAP 16823-8644 |
| Facility Id: | 14-16222 |
| Site ID: | 508535 |
| Municipality: | Not reported |
| Client Date: | 135906 |
| Owner Id: | Not reported |
| Owner Name: | CENTRE CNTY AREA VOC TECH SCH |
| Owner Address: | 540 N HARRISON RD |
| Owner Address 2: | Not reported |
| Owner City,St,Zip: | PLEASANT GAP, PA 16823 |
| Owner Phone: | Not reported |
| Owner County Code: | Not reported |
| Resp Party Name: | CENTRE CNTY AREA VOC TECH SCH |
| RP Address: | 540 N HARRISON RD |
| RP Address 2: | Not reported |
| RP City,St,Zip: | PLEASANT GAP, PA 16823-8644 |
| Region Code Name: | Not reported |
| Regulated Expire Date: | Not reported |
| Tank Sequence #: | 001 |
| Tank Id: | 618825 |
| Status: | Removed |
| Status Code End Date: | Not reported |
| Capacity: | 1000 |
| Substance: | GAS |
| Tank Substance End Date: | Not reported |
| Install Date: | 1/1/1984 |
| Tank Code: | UST |
| Inspection Code: | Not reported |
| Last Inspection: | Not reported |
| Substance Type: | Not reported |
| CASRN for Hazardous Substances: | 135906 |
| Chemical Name: | CENTRE CNTY AREA VOC TECH SCH |
| Other Information Regarding The Tank Substance: | Not reported |
| Undeliverable Address Ind.: | N |
| Contact Name: | TERRY CHERRY |
| Company: | Not reported |

Map ID
Direction
Distance
Elevation

MAP FINDINGS

Site

Database(s)

EDR ID Number
EPA ID Number

CENTRE CNTY AREA VOC TECH (Continued)

S111108552

Tank Sequence #: 002
Tank Id: 618826
Status: Removed
Status Code End Date: Not reported
Capacity: 2000
Substance: DIESEL
Tank Substance End Date: Not reported
Install Date: 1/1/1984
Tank Code: UST
Inspection Code: Not reported
Last Inspection: Not reported
Substance Type: Not reported
CASRN for Hazardous Substances: 135906
Chemical Name: CENTRE CNTY AREA VOC TECH SCH
Other Information Regarding The Tank Substance: Not reported
Undeliverable Address Ind.: N
Contact Name: TERRY CHERRY
Company: Not reported

Tank Sequence #: 003
Tank Id: 618827
Status: Removed
Status Code End Date: Not reported
Capacity: 2000
Substance: DIESEL
Tank Substance End Date: Not reported
Install Date: 1/1/1984
Tank Code: UST
Inspection Code: Not reported
Last Inspection: Not reported
Substance Type: Not reported
CASRN for Hazardous Substances: 135906
Chemical Name: CENTRE CNTY AREA VOC TECH SCH
Other Information Regarding The Tank Substance: Not reported
Undeliverable Address Ind.: N
Contact Name: TERRY CHERRY
Company: Not reported

M58 **DOMINION TRANS INC/CENTRE COMP STA SPRING TWP PLT**
Target **670 WITHERITE RD**
Property **PLEASANT GAP, PA 16823**

ICIS **1011923844**
US AIRS **N/A**

Site 1 of 3 in cluster M

Actual: **ICIS:**
1062 ft. Enforcement Action ID: PA000A0000E0000000256032
Focus Map: FRS ID: 110037442274
5 Action Name: Not reported
 Facility Name: DOMINION TRANS INC/CENTRE COMP STA SPRING TWP PLT
 Facility Address: 670 WITHERITE RD
 PLEASANT GAP, PA 16823-7571

 Enforcement Action Type: Notice of Violation
 Facility County: CENTRE
 Program System Acronym: AIR
 Enforcement Action Forum Desc: Administrative - Informal
 EA Type Code: NOV
 Facility SIC Code: 4922

Map ID
Direction
Distance
Elevation

MAP FINDINGS

Site

Database(s)

EDR ID Number
EPA ID Number

DOMINION TRANS INC/CENTRE COMP STA SPRING TWP PLT (Continued)

1011923844

Federal Facility ID: Not reported
Latitude in Decimal Degrees: 40.883796
Longitude in Decimal Degrees: -77.730361
Permit Type Desc: Not reported
Program System Acronym: PA000700426
Facility NAICS Code: 486210
Tribal Land Code: Not reported

Enforcement Action ID: PA000A0000E00000000246912
FRS ID: 110037442274
Action Name: Not reported
Facility Name: DOMINION TRANS INC/CENTRE COMP STA SPRING TWP PLT
Facility Address: 670 WITHERITE RD
PLEASANT GAP, PA 16823-7571

Enforcement Action Type: Notice of Violation
Facility County: CENTRE
Program System Acronym: AIR
Enforcement Action Forum Desc: Administrative - Informal
EA Type Code: NOV
Facility SIC Code: 4922
Federal Facility ID: Not reported
Latitude in Decimal Degrees: 40.883796
Longitude in Decimal Degrees: -77.730361
Permit Type Desc: Not reported
Program System Acronym: PA000700426
Facility NAICS Code: 486210
Tribal Land Code: Not reported

Enforcement Action ID: PA000A0000E00000000239208
FRS ID: 110037442274
Action Name: Not reported
Facility Name: DOMINION TRANS INC/CENTRE COMP STA SPRING TWP PLT
Facility Address: 670 WITHERITE RD
PLEASANT GAP, PA 16823-7571

Enforcement Action Type: Notice of Violation
Facility County: CENTRE
Program System Acronym: AIR
Enforcement Action Forum Desc: Administrative - Informal
EA Type Code: NOV
Facility SIC Code: 4922
Federal Facility ID: Not reported
Latitude in Decimal Degrees: 40.883796
Longitude in Decimal Degrees: -77.730361
Permit Type Desc: Not reported
Program System Acronym: PA000700426
Facility NAICS Code: 486210
Tribal Land Code: Not reported

US AIRS MINOR:
Envid: 1011923844
Region Code: 03
Programmatic ID: AIR PA000700426
Facility Registry ID: 110037442274
D and B Number: Not reported
Primary SIC Code: 4922
NAICS Code: 486210

Map ID
Direction
Distance
Elevation

MAP FINDINGS

Site

Database(s)

EDR ID Number
EPA ID Number

DOMINION TRANS INC/CENTRE COMP STA SPRING TWP PLT (Continued)

1011923844

Default Air Classification Code: MIN
Facility Type of Ownership Code: COR
Air CMS Category Code: Not reported
HPV Status: Not reported

US AIRS MINOR:

Region Code: 03
Programmatic ID: AIR PA000700426
Facility Registry ID: 110037442274
Air Operating Status Code: OPR
Default Air Classification Code: MIN
Air Program: New Source Performance Standards
Activity Date: 2008-10-09 00:00:00
Activity Status Date: 2016-02-11 00:00:00
Activity Group: Compliance Monitoring
Activity Type: Inspection/Evaluation
Activity Status: Active

Region Code: 03
Programmatic ID: AIR PA000700426
Facility Registry ID: 110037442274
Air Operating Status Code: OPR
Default Air Classification Code: MIN
Air Program: New Source Performance Standards
Activity Date: 2009-02-17 00:00:00
Activity Status Date: 2016-02-11 00:00:00
Activity Group: Compliance Monitoring
Activity Type: Inspection/Evaluation
Activity Status: Active

Region Code: 03
Programmatic ID: AIR PA000700426
Facility Registry ID: 110037442274
Air Operating Status Code: OPR
Default Air Classification Code: MIN
Air Program: New Source Performance Standards
Activity Date: 2009-02-18 00:00:00
Activity Status Date: 2016-02-11 00:00:00
Activity Group: Compliance Monitoring
Activity Type: Inspection/Evaluation
Activity Status: Active

Region Code: 03
Programmatic ID: AIR PA000700426
Facility Registry ID: 110037442274
Air Operating Status Code: OPR
Default Air Classification Code: MIN
Air Program: New Source Performance Standards
Activity Date: 2009-05-29 00:00:00
Activity Status Date: 2016-02-11 00:00:00
Activity Group: Compliance Monitoring
Activity Type: Inspection/Evaluation
Activity Status: Active

Region Code: 03
Programmatic ID: AIR PA000700426
Facility Registry ID: 110037442274
Air Operating Status Code: OPR

Map ID
Direction
Distance
Elevation

MAP FINDINGS

Site

Database(s)

EDR ID Number
EPA ID Number

DOMINION TRANS INC/CENTRE COMP STA SPRING TWP PLT (Continued)

1011923844

Default Air Classification Code: MIN
Air Program: New Source Performance Standards
Activity Date: 2009-06-10 00:00:00
Activity Status Date: 2016-02-11 00:00:00
Activity Group: Compliance Monitoring
Activity Type: Inspection/Evaluation
Activity Status: Active

Region Code: 03
Programmatic ID: AIR PA000700426
Facility Registry ID: 110037442274
Air Operating Status Code: OPR
Default Air Classification Code: MIN
Air Program: New Source Performance Standards
Activity Date: 2009-07-01 00:00:00
Activity Status Date: 2016-02-11 00:00:00
Activity Group: Compliance Monitoring
Activity Type: Inspection/Evaluation
Activity Status: Active

Region Code: 03
Programmatic ID: AIR PA000700426
Facility Registry ID: 110037442274
Air Operating Status Code: OPR
Default Air Classification Code: MIN
Air Program: New Source Performance Standards
Activity Date: 2010-01-13 00:00:00
Activity Status Date: 2016-02-11 00:00:00
Activity Group: Compliance Monitoring
Activity Type: Inspection/Evaluation
Activity Status: Active

Region Code: 03
Programmatic ID: AIR PA000700426
Facility Registry ID: 110037442274
Air Operating Status Code: OPR
Default Air Classification Code: MIN
Air Program: New Source Performance Standards
Activity Date: 2010-03-11 00:00:00
Activity Status Date: 2016-02-11 00:00:00
Activity Group: Compliance Monitoring
Activity Type: Inspection/Evaluation
Activity Status: Active

Region Code: 03
Programmatic ID: AIR PA000700426
Facility Registry ID: 110037442274
Air Operating Status Code: OPR
Default Air Classification Code: MIN
Air Program: New Source Performance Standards
Activity Date: 2010-03-17 00:00:00
Activity Status Date: 2016-02-11 00:00:00
Activity Group: Compliance Monitoring
Activity Type: Inspection/Evaluation
Activity Status: Active

Region Code: 03

Map ID
Direction
Distance
Elevation

MAP FINDINGS

Site

Database(s)

EDR ID Number
EPA ID Number

DOMINION TRANS INC/CENTRE COMP STA SPRING TWP PLT (Continued)

1011923844

Programmatic ID: AIR PA000700426
Facility Registry ID: 110037442274
Air Operating Status Code: OPR
Default Air Classification Code: MIN
Air Program: New Source Performance Standards
Activity Date: 2011-04-06 00:00:00
Activity Status Date: 2016-02-11 00:00:00
Activity Group: Compliance Monitoring
Activity Type: Inspection/Evaluation
Activity Status: Active

Region Code: 03
Programmatic ID: AIR PA000700426
Facility Registry ID: 110037442274
Air Operating Status Code: OPR
Default Air Classification Code: MIN
Air Program: New Source Performance Standards
Activity Date: 2012-02-08 00:00:00
Activity Status Date: 2016-02-11 00:00:00
Activity Group: Compliance Monitoring
Activity Type: Inspection/Evaluation
Activity Status: Active

Region Code: 03
Programmatic ID: AIR PA000700426
Facility Registry ID: 110037442274
Air Operating Status Code: OPR
Default Air Classification Code: MIN
Air Program: New Source Performance Standards
Activity Date: 2012-08-29 00:00:00
Activity Status Date: 2016-02-11 00:00:00
Activity Group: Compliance Monitoring
Activity Type: Inspection/Evaluation
Activity Status: Active

Region Code: 03
Programmatic ID: AIR PA000700426
Facility Registry ID: 110037442274
Air Operating Status Code: OPR
Default Air Classification Code: MIN
Air Program: New Source Performance Standards
Activity Date: 2013-02-05 00:00:00
Activity Status Date: 2016-02-11 00:00:00
Activity Group: Compliance Monitoring
Activity Type: Inspection/Evaluation
Activity Status: Active

Region Code: 03
Programmatic ID: AIR PA000700426
Facility Registry ID: 110037442274
Air Operating Status Code: OPR
Default Air Classification Code: MIN
Air Program: New Source Performance Standards
Activity Date: 2013-03-25 00:00:00
Activity Status Date: 2016-02-11 00:00:00
Activity Group: Compliance Monitoring
Activity Type: Inspection/Evaluation

Map ID
Direction
Distance
Elevation

MAP FINDINGS

Site

Database(s)

EDR ID Number
EPA ID Number

DOMINION TRANS INC/CENTRE COMP STA SPRING TWP PLT (Continued)

1011923844

Activity Status: Active

Region Code: 03
Programmatic ID: AIR PA000700426
Facility Registry ID: 110037442274
Air Operating Status Code: OPR
Default Air Classification Code: MIN
Air Program: New Source Performance Standards
Activity Date: 2013-09-26 00:00:00
Activity Status Date: 2016-02-11 00:00:00
Activity Group: Compliance Monitoring
Activity Type: Inspection/Evaluation
Activity Status: Active

Region Code: 03
Programmatic ID: AIR PA000700426
Facility Registry ID: 110037442274
Air Operating Status Code: OPR
Default Air Classification Code: MIN
Air Program: New Source Performance Standards
Activity Date: 2014-03-14 00:00:00
Activity Status Date: 2016-02-11 00:00:00
Activity Group: Compliance Monitoring
Activity Type: Inspection/Evaluation
Activity Status: Active

Region Code: 03
Programmatic ID: AIR PA000700426
Facility Registry ID: 110037442274
Air Operating Status Code: OPR
Default Air Classification Code: MIN
Air Program: New Source Performance Standards
Activity Date: 2014-03-18 00:00:00
Activity Status Date: 2016-02-11 00:00:00
Activity Group: Compliance Monitoring
Activity Type: Inspection/Evaluation
Activity Status: Active

Region Code: 03
Programmatic ID: AIR PA000700426
Facility Registry ID: 110037442274
Air Operating Status Code: OPR
Default Air Classification Code: MIN
Air Program: New Source Performance Standards
Activity Date: 2014-03-21 00:00:00
Activity Status Date: 2016-02-11 00:00:00
Activity Group: Compliance Monitoring
Activity Type: Inspection/Evaluation
Activity Status: Active

Region Code: 03
Programmatic ID: AIR PA000700426
Facility Registry ID: 110037442274
Air Operating Status Code: OPR
Default Air Classification Code: MIN
Air Program: New Source Performance Standards
Activity Date: 2015-01-23 00:00:00

Map ID
Direction
Distance
Elevation

MAP FINDINGS

Site

Database(s)

EDR ID Number
EPA ID Number

DOMINION TRANS INC/CENTRE COMP STA SPRING TWP PLT (Continued)

1011923844

Activity Status Date: 2016-02-11 00:00:00
Activity Group: Compliance Monitoring
Activity Type: Inspection/Evaluation
Activity Status: Active

Region Code: 03
Programmatic ID: AIR PA000700426
Facility Registry ID: 110037442274
Air Operating Status Code: OPR
Default Air Classification Code: MIN
Air Program: New Source Performance Standards
Activity Date: 2015-02-24 00:00:00
Activity Status Date: 2016-02-11 00:00:00
Activity Group: Compliance Monitoring
Activity Type: Inspection/Evaluation
Activity Status: Active

Region Code: 03
Programmatic ID: AIR PA000700426
Facility Registry ID: 110037442274
Air Operating Status Code: OPR
Default Air Classification Code: MIN
Air Program: New Source Performance Standards
Activity Date: 2015-04-07 00:00:00
Activity Status Date: 2016-02-11 00:00:00
Activity Group: Compliance Monitoring
Activity Type: Inspection/Evaluation
Activity Status: Active

Region Code: 03
Programmatic ID: AIR PA000700426
Facility Registry ID: 110037442274
Air Operating Status Code: OPR
Default Air Classification Code: MIN
Air Program: New Source Performance Standards
Activity Date: 2016-03-08 00:00:00
Activity Status Date: 2016-07-05 00:00:00
Activity Group: Compliance Monitoring
Activity Type: Inspection/Evaluation
Activity Status: Active

Region Code: 03
Programmatic ID: AIR PA000700426
Facility Registry ID: 110037442274
Air Operating Status Code: OPR
Default Air Classification Code: MIN
Air Program: New Source Performance Standards
Activity Date: 2016-03-16 00:00:00
Activity Status Date: 2016-04-06 00:00:00
Activity Group: Compliance Monitoring
Activity Type: Inspection/Evaluation
Activity Status: Active

Region Code: 03
Programmatic ID: AIR PA000700426
Facility Registry ID: 110037442274
Air Operating Status Code: OPR

Map ID
Direction
Distance
Elevation

MAP FINDINGS

Site

Database(s)

EDR ID Number
EPA ID Number

DOMINION TRANS INC/CENTRE COMP STA SPRING TWP PLT (Continued)

1011923844

Default Air Classification Code: MIN
Air Program: New Source Performance Standards
Activity Date: 2016-05-17 00:00:00
Activity Status Date: 2016-05-18 00:00:00
Activity Group: Compliance Monitoring
Activity Type: Inspection/Evaluation
Activity Status: Active

Region Code: 03
Programmatic ID: AIR PA000700426
Facility Registry ID: 110037442274
Air Operating Status Code: OPR
Default Air Classification Code: MIN
Air Program: New Source Performance Standards
Activity Date: 2016-05-17 00:00:00
Activity Status Date: 2016-05-18 00:00:00
Activity Group: Compliance Monitoring
Activity Type: Inspection/Evaluation
Activity Status: Active

Region Code: 03
Programmatic ID: AIR PA000700426
Facility Registry ID: 110037442274
Air Operating Status Code: OPR
Default Air Classification Code: MIN
Air Program: New Source Performance Standards
Activity Date: 2008-10-10 00:00:00
Activity Status Date: 2008-10-10 00:00:00
Activity Group: Enforcement Action
Activity Type: Administrative - Informal
Activity Status: Achieved

Region Code: 03
Programmatic ID: AIR PA000700426
Facility Registry ID: 110037442274
Air Operating Status Code: OPR
Default Air Classification Code: MIN
Air Program: New Source Performance Standards
Activity Date: 2009-06-15 00:00:00
Activity Status Date: 2009-06-15 00:00:00
Activity Group: Enforcement Action
Activity Type: Administrative - Informal
Activity Status: Achieved

Region Code: 03
Programmatic ID: AIR PA000700426
Facility Registry ID: 110037442274
Air Operating Status Code: OPR
Default Air Classification Code: MIN
Air Program: New Source Performance Standards
Activity Date: 2010-03-15 00:00:00
Activity Status Date: 2010-03-15 00:00:00
Activity Group: Enforcement Action
Activity Type: Administrative - Informal
Activity Status: Achieved

Region Code: 03

Map ID
Direction
Distance
Elevation

MAP FINDINGS

Site

Database(s)

EDR ID Number
EPA ID Number

DOMINION TRANS INC/CENTRE COMP STA SPRING TWP PLT (Continued)

1011923844

Programmatic ID: AIR PA000700426
Facility Registry ID: 110037442274
Air Operating Status Code: OPR
Default Air Classification Code: MIN
Air Program: State Implementation Plan for National Primary and Secondary Ambient Air Quality Standards
Activity Date: 2008-10-09 00:00:00
Activity Status Date: 2016-02-11 00:00:00
Activity Group: Compliance Monitoring
Activity Type: Inspection/Evaluation
Activity Status: Active

Region Code: 03
Programmatic ID: AIR PA000700426
Facility Registry ID: 110037442274
Air Operating Status Code: OPR
Default Air Classification Code: MIN
Air Program: State Implementation Plan for National Primary and Secondary Ambient Air Quality Standards
Activity Date: 2009-02-17 00:00:00
Activity Status Date: 2016-02-11 00:00:00
Activity Group: Compliance Monitoring
Activity Type: Inspection/Evaluation
Activity Status: Active

Region Code: 03
Programmatic ID: AIR PA000700426
Facility Registry ID: 110037442274
Air Operating Status Code: OPR
Default Air Classification Code: MIN
Air Program: State Implementation Plan for National Primary and Secondary Ambient Air Quality Standards
Activity Date: 2009-02-18 00:00:00
Activity Status Date: 2016-02-11 00:00:00
Activity Group: Compliance Monitoring
Activity Type: Inspection/Evaluation
Activity Status: Active

Region Code: 03
Programmatic ID: AIR PA000700426
Facility Registry ID: 110037442274
Air Operating Status Code: OPR
Default Air Classification Code: MIN
Air Program: State Implementation Plan for National Primary and Secondary Ambient Air Quality Standards
Activity Date: 2009-05-29 00:00:00
Activity Status Date: 2016-02-11 00:00:00
Activity Group: Compliance Monitoring
Activity Type: Inspection/Evaluation
Activity Status: Active

Region Code: 03
Programmatic ID: AIR PA000700426
Facility Registry ID: 110037442274
Air Operating Status Code: OPR
Default Air Classification Code: MIN
Air Program: State Implementation Plan for National Primary and Secondary Ambient Air Quality Standards
Activity Date: 2009-06-10 00:00:00
Activity Status Date: 2016-02-11 00:00:00
Activity Group: Compliance Monitoring
Activity Type: Inspection/Evaluation

Map ID
Direction
Distance
Elevation

MAP FINDINGS

Site

Database(s)

EDR ID Number
EPA ID Number

DOMINION TRANS INC/CENTRE COMP STA SPRING TWP PLT (Continued)

1011923844

Activity Status: Active

Region Code: 03
Programmatic ID: AIR PA000700426
Facility Registry ID: 110037442274
Air Operating Status Code: OPR
Default Air Classification Code: MIN
Air Program: State Implementation Plan for National Primary and Secondary Ambient Air Quality Standards
Activity Date: 2009-07-01 00:00:00
Activity Status Date: 2016-02-11 00:00:00
Activity Group: Compliance Monitoring
Activity Type: Inspection/Evaluation
Activity Status: Active

Region Code: 03
Programmatic ID: AIR PA000700426
Facility Registry ID: 110037442274
Air Operating Status Code: OPR
Default Air Classification Code: MIN
Air Program: State Implementation Plan for National Primary and Secondary Ambient Air Quality Standards
Activity Date: 2010-01-13 00:00:00
Activity Status Date: 2016-02-11 00:00:00
Activity Group: Compliance Monitoring
Activity Type: Inspection/Evaluation
Activity Status: Active

Region Code: 03
Programmatic ID: AIR PA000700426
Facility Registry ID: 110037442274
Air Operating Status Code: OPR
Default Air Classification Code: MIN
Air Program: State Implementation Plan for National Primary and Secondary Ambient Air Quality Standards
Activity Date: 2010-03-11 00:00:00
Activity Status Date: 2016-02-11 00:00:00
Activity Group: Compliance Monitoring
Activity Type: Inspection/Evaluation
Activity Status: Active

Region Code: 03
Programmatic ID: AIR PA000700426
Facility Registry ID: 110037442274
Air Operating Status Code: OPR
Default Air Classification Code: MIN
Air Program: State Implementation Plan for National Primary and Secondary Ambient Air Quality Standards
Activity Date: 2010-03-17 00:00:00
Activity Status Date: 2016-02-11 00:00:00
Activity Group: Compliance Monitoring
Activity Type: Inspection/Evaluation
Activity Status: Active

Region Code: 03
Programmatic ID: AIR PA000700426
Facility Registry ID: 110037442274
Air Operating Status Code: OPR
Default Air Classification Code: MIN
Air Program: State Implementation Plan for National Primary and Secondary Ambient Air Quality Standards
Activity Date: 2011-04-06 00:00:00

Map ID
Direction
Distance
Elevation

MAP FINDINGS

Site

Database(s)

EDR ID Number
EPA ID Number

DOMINION TRANS INC/CENTRE COMP STA SPRING TWP PLT (Continued)

1011923844

Activity Status Date: 2016-02-11 00:00:00
Activity Group: Compliance Monitoring
Activity Type: Inspection/Evaluation
Activity Status: Active

Region Code: 03
Programmatic ID: AIR PA000700426
Facility Registry ID: 110037442274
Air Operating Status Code: OPR
Default Air Classification Code: MIN
Air Program: State Implementation Plan for National Primary and Secondary Ambient Air Quality Standards
Activity Date: 2012-02-08 00:00:00
Activity Status Date: 2016-02-11 00:00:00
Activity Group: Compliance Monitoring
Activity Type: Inspection/Evaluation
Activity Status: Active

Region Code: 03
Programmatic ID: AIR PA000700426
Facility Registry ID: 110037442274
Air Operating Status Code: OPR
Default Air Classification Code: MIN
Air Program: State Implementation Plan for National Primary and Secondary Ambient Air Quality Standards
Activity Date: 2012-08-29 00:00:00
Activity Status Date: 2016-02-11 00:00:00
Activity Group: Compliance Monitoring
Activity Type: Inspection/Evaluation
Activity Status: Active

Region Code: 03
Programmatic ID: AIR PA000700426
Facility Registry ID: 110037442274
Air Operating Status Code: OPR
Default Air Classification Code: MIN
Air Program: State Implementation Plan for National Primary and Secondary Ambient Air Quality Standards
Activity Date: 2013-02-05 00:00:00
Activity Status Date: 2016-02-11 00:00:00
Activity Group: Compliance Monitoring
Activity Type: Inspection/Evaluation
Activity Status: Active

Region Code: 03
Programmatic ID: AIR PA000700426
Facility Registry ID: 110037442274
Air Operating Status Code: OPR
Default Air Classification Code: MIN
Air Program: State Implementation Plan for National Primary and Secondary Ambient Air Quality Standards
Activity Date: 2013-03-25 00:00:00
Activity Status Date: 2016-02-11 00:00:00
Activity Group: Compliance Monitoring
Activity Type: Inspection/Evaluation
Activity Status: Active

Region Code: 03
Programmatic ID: AIR PA000700426
Facility Registry ID: 110037442274
Air Operating Status Code: OPR

Map ID
Direction
Distance
Elevation

MAP FINDINGS

Site

Database(s)

EDR ID Number
EPA ID Number

DOMINION TRANS INC/CENTRE COMP STA SPRING TWP PLT (Continued)

1011923844

Default Air Classification Code: MIN
Air Program: State Implementation Plan for National Primary and Secondary Ambient Air Quality Standards
Activity Date: 2013-09-26 00:00:00
Activity Status Date: 2016-02-11 00:00:00
Activity Group: Compliance Monitoring
Activity Type: Inspection/Evaluation
Activity Status: Active

Region Code: 03
Programmatic ID: AIR PA000700426
Facility Registry ID: 110037442274
Air Operating Status Code: OPR
Default Air Classification Code: MIN
Air Program: State Implementation Plan for National Primary and Secondary Ambient Air Quality Standards
Activity Date: 2014-03-14 00:00:00
Activity Status Date: 2016-02-11 00:00:00
Activity Group: Compliance Monitoring
Activity Type: Inspection/Evaluation
Activity Status: Active

Region Code: 03
Programmatic ID: AIR PA000700426
Facility Registry ID: 110037442274
Air Operating Status Code: OPR
Default Air Classification Code: MIN
Air Program: State Implementation Plan for National Primary and Secondary Ambient Air Quality Standards
Activity Date: 2014-03-18 00:00:00
Activity Status Date: 2016-02-11 00:00:00
Activity Group: Compliance Monitoring
Activity Type: Inspection/Evaluation
Activity Status: Active

Region Code: 03
Programmatic ID: AIR PA000700426
Facility Registry ID: 110037442274
Air Operating Status Code: OPR
Default Air Classification Code: MIN
Air Program: State Implementation Plan for National Primary and Secondary Ambient Air Quality Standards
Activity Date: 2014-03-21 00:00:00
Activity Status Date: 2016-02-11 00:00:00
Activity Group: Compliance Monitoring
Activity Type: Inspection/Evaluation
Activity Status: Active

Region Code: 03
Programmatic ID: AIR PA000700426
Facility Registry ID: 110037442274
Air Operating Status Code: OPR
Default Air Classification Code: MIN
Air Program: State Implementation Plan for National Primary and Secondary Ambient Air Quality Standards
Activity Date: 2015-01-23 00:00:00
Activity Status Date: 2016-02-11 00:00:00
Activity Group: Compliance Monitoring
Activity Type: Inspection/Evaluation
Activity Status: Active

Region Code: 03

Map ID
Direction
Distance
Elevation

MAP FINDINGS

Site

Database(s)

EDR ID Number
EPA ID Number

DOMINION TRANS INC/CENTRE COMP STA SPRING TWP PLT (Continued)

1011923844

Programmatic ID: AIR PA000700426
Facility Registry ID: 110037442274
Air Operating Status Code: OPR
Default Air Classification Code: MIN
Air Program: State Implementation Plan for National Primary and Secondary Ambient Air Quality Standards
Activity Date: 2015-02-24 00:00:00
Activity Status Date: 2016-02-11 00:00:00
Activity Group: Compliance Monitoring
Activity Type: Inspection/Evaluation
Activity Status: Active

Region Code: 03
Programmatic ID: AIR PA000700426
Facility Registry ID: 110037442274
Air Operating Status Code: OPR
Default Air Classification Code: MIN
Air Program: State Implementation Plan for National Primary and Secondary Ambient Air Quality Standards
Activity Date: 2015-04-07 00:00:00
Activity Status Date: 2016-02-11 00:00:00
Activity Group: Compliance Monitoring
Activity Type: Inspection/Evaluation
Activity Status: Active

Region Code: 03
Programmatic ID: AIR PA000700426
Facility Registry ID: 110037442274
Air Operating Status Code: OPR
Default Air Classification Code: MIN
Air Program: State Implementation Plan for National Primary and Secondary Ambient Air Quality Standards
Activity Date: 2016-03-08 00:00:00
Activity Status Date: 2016-07-05 00:00:00
Activity Group: Compliance Monitoring
Activity Type: Inspection/Evaluation
Activity Status: Active

Region Code: 03
Programmatic ID: AIR PA000700426
Facility Registry ID: 110037442274
Air Operating Status Code: OPR
Default Air Classification Code: MIN
Air Program: State Implementation Plan for National Primary and Secondary Ambient Air Quality Standards
Activity Date: 2016-03-16 00:00:00
Activity Status Date: 2016-04-06 00:00:00
Activity Group: Compliance Monitoring
Activity Type: Inspection/Evaluation
Activity Status: Active

Region Code: 03
Programmatic ID: AIR PA000700426
Facility Registry ID: 110037442274
Air Operating Status Code: OPR
Default Air Classification Code: MIN
Air Program: State Implementation Plan for National Primary and Secondary Ambient Air Quality Standards
Activity Date: 2016-05-17 00:00:00
Activity Status Date: 2016-05-18 00:00:00
Activity Group: Compliance Monitoring
Activity Type: Inspection/Evaluation

Map ID
Direction
Distance
Elevation

MAP FINDINGS

Site

Database(s)

EDR ID Number
EPA ID Number

DOMINION TRANS INC/CENTRE COMP STA SPRING TWP PLT (Continued)

1011923844

Activity Status: Active

Region Code: 03
Programmatic ID: AIR PA000700426
Facility Registry ID: 110037442274
Air Operating Status Code: OPR
Default Air Classification Code: MIN
Air Program: State Implementation Plan for National Primary and Secondary Ambient Air Quality Standards
Activity Date: 2016-05-17 00:00:00
Activity Status Date: 2016-05-18 00:00:00
Activity Group: Compliance Monitoring
Activity Type: Inspection/Evaluation
Activity Status: Active

Region Code: 03
Programmatic ID: AIR PA000700426
Facility Registry ID: 110037442274
Air Operating Status Code: OPR
Default Air Classification Code: MIN
Air Program: State Implementation Plan for National Primary and Secondary Ambient Air Quality Standards
Activity Date: 2008-10-10 00:00:00
Activity Status Date: 2008-10-10 00:00:00
Activity Group: Enforcement Action
Activity Type: Administrative - Informal
Activity Status: Achieved

Region Code: 03
Programmatic ID: AIR PA000700426
Facility Registry ID: 110037442274
Air Operating Status Code: OPR
Default Air Classification Code: MIN
Air Program: State Implementation Plan for National Primary and Secondary Ambient Air Quality Standards
Activity Date: 2009-06-15 00:00:00
Activity Status Date: 2009-06-15 00:00:00
Activity Group: Enforcement Action
Activity Type: Administrative - Informal
Activity Status: Achieved

Region Code: 03
Programmatic ID: AIR PA000700426
Facility Registry ID: 110037442274
Air Operating Status Code: OPR
Default Air Classification Code: MIN
Air Program: State Implementation Plan for National Primary and Secondary Ambient Air Quality Standards
Activity Date: 2010-03-15 00:00:00
Activity Status Date: 2010-03-15 00:00:00
Activity Group: Enforcement Action
Activity Type: Administrative - Informal
Activity Status: Achieved

MAP FINDINGS

Map ID
Direction
Distance
Elevation

Site

Database(s)

EDR ID Number
EPA ID Number

M59 **DOMINION TRANS INC CENTRE COMPRESSOR STATION**
Target **670 WITHERITE RD**
Property **PLEASANT GAP, PA 16823**

RCRA-SQG **1011491005**
FINDS **PAR000517789**
ECHO

Site 2 of 3 in cluster M

Actual:
1062 ft.

RCRA-SQG:

Date form received by agency: 2015-08-19 00:00:00.0

Focus Map:
5

Facility name: DOMINION TRANS INC CENTRE COMPRESSOR STATION

Facility address: 670 WITHERITE RD
PLEASANT GAP, PA 16823

EPA ID: PAR000517789

Mailing address: 91 GAS PLANT LN
RENOVO, PA 17764

Contact: SARAH G DAVIS

Contact address: 91 GAS PLANT LN
RENOVO, PA 17764

Contact country: US

Contact telephone: 570-531-6316

Contact email: SARAH.G.DAVIS@DOM.COM

EPA Region: 03

Land type: Private

Classification: Small Small Quantity Generator

Description: Handler: generates more than 100 and less than 1000 kg of hazardous waste during any calendar month and accumulates less than 6000 kg of hazardous waste at any time; or generates 100 kg or less of hazardous waste during any calendar month, and accumulates more than 1000 kg of hazardous waste at any time

Owner/Operator Summary:

Owner/operator name: DOMINION TRANSMISSION INC

Owner/operator address: 445 W MAIN ST
CLARKSBURG, WV 26302

Owner/operator country: US

Owner/operator telephone: Not reported

Owner/operator email: Not reported

Owner/operator fax: Not reported

Owner/operator extension: Not reported

Legal status: Private

Owner/Operator Type: Owner

Owner/Op start date: 2000-01-28 00:00:00.

Owner/Op end date: Not reported

Owner/operator name: DOMINION TRANSMISSION INC

Owner/operator address: Not reported
Not reported

Owner/operator country: Not reported

Owner/operator telephone: Not reported

Owner/operator email: Not reported

Owner/operator fax: Not reported

Owner/operator extension: Not reported

Legal status: Private

Owner/Operator Type: Operator

Owner/Op start date: 2000-01-28 00:00:00.

Owner/Op end date: Not reported

Handler Activities Summary:

U.S. importer of hazardous waste: No

Map ID
Direction
Distance
Elevation

MAP FINDINGS

Site

Database(s)

EDR ID Number
EPA ID Number

DOMINION TRANS INC CENTRE COMPRESSOR STATION (Continued)

1011491005

Mixed waste (haz. and radioactive): No
Recycler of hazardous waste: No
Transporter of hazardous waste: No
Treater, storer or disposer of HW: No
Underground injection activity: No
On-site burner exemption: No
Furnace exemption: No
Used oil fuel burner: No
Used oil processor: No
User oil refiner: No
Used oil fuel marketer to burner: No
Used oil Specification marketer: No
Used oil transfer facility: No
Used oil transporter: No

Historical Generators:

Date form received by agency: 2014-07-15 00:00:00.0
Site name: DOMINION TRANS CENTRE COMPRESSOR STATION
Classification: Small Quantity Generator

Date form received by agency: 2013-03-29 00:00:00.0
Site name: DOMINION TRANS CENTRE STATION
Classification: Large Quantity Generator

Date form received by agency: 2008-04-21 00:00:00.0
Site name: DOMINION TRANS CENTRE STATION
Classification: Small Quantity Generator

Hazardous Waste Summary:

. Waste code: D001
. Waste name: IGNITABLE WASTE

. Waste code: D002
. Waste name: CORROSIVE WASTE

. Waste code: D004
. Waste name: ARSENIC

. Waste code: D006
. Waste name: CADMIUM

. Waste code: D007
. Waste name: CHROMIUM

. Waste code: D008
. Waste name: LEAD

. Waste code: D009
. Waste name: MERCURY

. Waste code: D018
. Waste name: BENZENE

. Waste code: D019
. Waste name: CARBON TETRACHLORIDE

Map ID
Direction
Distance
Elevation

MAP FINDINGS

Site

Database(s)

EDR ID Number
EPA ID Number

DOMINION TRANS INC CENTRE COMPRESSOR STATION (Continued)

1011491005

- . Waste code: D035
- . Waste name: METHYL ETHYL KETONE

- . Waste code: D039
- . Waste name: TETRACHLOROETHYLENE

- . Waste code: D040
- . Waste name: TRICHLOROETHYLENE

- . Waste code: F002
- . Waste name: THE FOLLOWING SPENT HALOGENATED SOLVENTS: TETRACHLOROETHYLENE, METHYLENE CHLORIDE, TRICHLOROETHYLENE, 1,1,1-TRICHLOROETHANE, CHLOROBENZENE, 1,1,2-TRICHLORO-1,2,2-TRIFLUOROETHANE, ORTHO-DICHLOROBENZENE, TRICHLOROFLUOROMETHANE, AND 1,1,2, TRICHLOROETHANE; ALL SPENT SOLVENT MIXTURES/BLENDS CONTAINING, BEFORE USE, A TOTAL OF TEN PERCENT OR MORE (BY VOLUME) OF ONE OR MORE OF THE ABOVE HALOGENATED SOLVENTS OR THOSE SOLVENTS LISTED IN F001, F004, AND F005; AND STILL BOTTOMS FROM THE RECOVERY OF THESE SPENT SOLVENTS AND SPENT SOLVENT MIXTURES.

Violation Status: No violations found

Evaluation Action Summary:

Evaluation date: 2017-12-19 00:00:00.0
Evaluation: COMPLIANCE EVALUATION INSPECTION ON-SITE
Area of violation: Not reported
Date achieved compliance: Not reported
Evaluation lead agency: State

Evaluation date: 2016-11-02 00:00:00.0
Evaluation: COMPLIANCE EVALUATION INSPECTION ON-SITE
Area of violation: Not reported
Date achieved compliance: Not reported
Evaluation lead agency: State

Evaluation date: 2015-05-12 00:00:00.0
Evaluation: COMPLIANCE EVALUATION INSPECTION ON-SITE
Area of violation: Not reported
Date achieved compliance: Not reported
Evaluation lead agency: State

Evaluation date: 2014-09-30 00:00:00.0
Evaluation: COMPLIANCE EVALUATION INSPECTION ON-SITE
Area of violation: Not reported
Date achieved compliance: Not reported
Evaluation lead agency: State

Evaluation date: 2013-06-13 00:00:00.0
Evaluation: COMPLIANCE EVALUATION INSPECTION ON-SITE
Area of violation: Not reported
Date achieved compliance: Not reported
Evaluation lead agency: State

FINDS:

Registry ID: 110037442274

Map ID
Direction
Distance
Elevation

MAP FINDINGS

Site

Database(s)

EDR ID Number
EPA ID Number

DOMINION TRANS INC CENTRE COMPRESSOR STATION (Continued)

1011491005

Click Here:

Environmental Interest/Information System:

AFS (Aerometric Information Retrieval System (AIRS) Facility Subsystem) replaces the former Compliance Data System (CDS), the National Emission Data System (NEDS), and the Storage and Retrieval of Aerometric Data (SAROAD). AIRS is the national repository for information concerning airborne pollution in the United States. AFS is used to track emissions and compliance data from industrial plants. AFS data are utilized by states to prepare State Implementation Plans to comply with regulatory programs and by EPA as an input for the estimation of total national emissions. AFS is undergoing a major redesign to support facility operating permits required under Title V of the Clean Air Act.

US National Pollutant Discharge Elimination System (NPDES) module of the Compliance Information System (ICIS) tracks surface water permits issued under the Clean Water Act. Under NPDES, all facilities that discharge pollutants from any point source into waters of the United States are required to obtain a permit. The permit will likely contain limits on what can be discharged, impose monitoring and reporting requirements, and include other provisions to ensure that the discharge does not adversely affect water quality.

RCRAInfo is a national information system that supports the Resource Conservation and Recovery Act (RCRA) program through the tracking of events and activities related to facilities that generate, transport, and treat, store, or dispose of hazardous waste. RCRAInfo allows RCRA program staff to track the notification, permit, compliance, and corrective action activities required under RCRA.

PA-EFACTS (Pennsylvania - Environmental Facility Application Compliance Tracking System) is a Department-wide database that provides a holistic view of clients and sites (including facilities) that DEP regulates.

AIR MINOR
GREENHOUSE GAS REPORTER

Click this hyperlink while viewing on your computer to access additional FINDS: detail in the EDR Site Report.

ECHO:

Envid: 1011491005
Registry ID: 110037442274
DFR URL: <http://echo.epa.gov/detailed-facility-report?fid=110037442274>
Name: DOMINION TRANS CENTRE STATION
Address: 670 WITHERITE RD
City,State,Zip: PLEASANT GAP, PA 16823

M60 CENTRE RELAY COMPRESSOR STATION
Target 670 WITHERITE RD
Property PLEASANT GAP, PA 16823

PA AIRS S122345700
PA MANIFEST N/A
PA NPDES

Site 3 of 3 in cluster M

Actual: 1062 ft. AIRS:
Focus Map: 5 Name: DOMINION TRANS INC/CENTRE COMP STA SPRING TWP PLT
Address: 670 WITHERITE RD
City,State,Zip: PLEASANT GAP, PA 16823-7571
Address 2: Not reported
Primary Facility ID: 700426

Map ID
Direction
Distance
Elevation

MAP FINDINGS

Site

Database(s)

EDR ID Number
EPA ID Number

CENTRE RELAY COMPRESSOR STATION (Continued)

S122345700

| | |
|---------------------------|--|
| Contact Name: | Not reported |
| Contact Phone: | Not reported |
| Contact Email: | Not reported |
| Status: | Active |
| Region: | Northcentral Regional Office |
| Site ID: | 680249 |
| Client ID: | 81074 |
| Client Name: | DOMINION ENERGY TRANS INC |
| NAICS Code: | 486210 |
| Client Address: | 925 WHITE OAKS BLVD |
| Client Address 2: | Not reported |
| Client City: | BRIDGEPORT |
| Client State: | WV |
| Client Zip: | 26330-6919 |
| Client Type: | NON-GOVERNMENT |
| NAICS Description: | Pipeline Transportation of Natural Gas |
| Permit Number: | Not reported |
| Municipality: | Not reported |
| Authorization ID: | Not reported |
| Authorization Type: | Not reported |
| Application Type: | Not reported |
| Received Date: | Not reported |
| Issued Date: | Not reported |
| Expiration Date: | Not reported |
| Latitude: | 40.883796 |
| Longitude: | -77.730361 |
| EMI: | |
| Facid: | 700426 |
| Facility Name: | Not reported |
| Year: | 2016 |
| PM10: | 1.4 |
| PM25: | Not reported |
| NOX: | 16.6 |
| SOX: | .7 |
| VOC: | 9.8 |
| CO: | .1 |
| County: | Not reported |
| Municipality: | Not reported |
| DEP Region: | Not reported |
| Client ID: | Not reported |
| Client Name: | Not reported |
| NAICS Code: | Not reported |
| NAICS Desc: | Not reported |
| NAICS Category: | Not reported |
| Permit Number: | Not reported |
| Spud Date: | Not reported |
| Facility Type: | Not reported |
| Compression Station Type: | Not reported |
| Source Type: | Not reported |
| Pollutant: | Not reported |
| Emission Amt(In Tons): | Not reported |
| Latitude: | 40.883796 |
| Longitude: | -77.730361 |
| Facid: | 700426 |
| Facility Name: | Not reported |
| Year: | 2009 |

Map ID
Direction
Distance
Elevation

MAP FINDINGS

Site

Database(s)

EDR ID Number
EPA ID Number

CENTRE RELAY COMPRESSOR STATION (Continued)

S122345700

PM10: Not reported
PM25: Not reported
NOX: Not reported
SOX: Not reported
VOC: Not reported
CO: Not reported
County: Not reported
Municipality: Not reported
DEP Region: Not reported
Client ID: Not reported
Client Name: Not reported
NAICS Code: Not reported
NAICS Desc: Not reported
NAICS Category: Not reported
Permit Number: Not reported
Spud Date: Not reported
Facility Type: Not reported
Compression Station Type: Not reported
Source Type: Not reported
Pollutant: Not reported
Emission Amt(In Tons): Not reported
Latitude: 40.883796
Longitude: -77.730361

Facid: 700426
Facility Name: Not reported
Year: 2014
PM10: 1.4
PM25: Not reported
NOX: 17.1
SOX: .7
VOC: 2.2
CO: .1
County: Not reported
Municipality: Not reported
DEP Region: Not reported
Client ID: Not reported
Client Name: Not reported
NAICS Code: Not reported
NAICS Desc: Not reported
NAICS Category: Not reported
Permit Number: Not reported
Spud Date: Not reported
Facility Type: Not reported
Compression Station Type: Not reported
Source Type: Not reported
Pollutant: Not reported
Emission Amt(In Tons): Not reported
Latitude: 40.883796
Longitude: -77.730361

Facid: 700426
Facility Name: Not reported
Year: 2011
PM10: Not reported
PM25: Not reported
NOX: Not reported

Map ID
Direction
Distance
Elevation

MAP FINDINGS

Site

Database(s)

EDR ID Number
EPA ID Number

CENTRE RELAY COMPRESSOR STATION (Continued)

S122345700

SOX: Not reported
VOC: Not reported
CO: Not reported
County: Not reported
Municipality: Not reported
DEP Region: Not reported
Client ID: Not reported
Client Name: Not reported
NAICS Code: Not reported
NAICS Desc: Not reported
NAICS Category: Not reported
Permit Number: Not reported
Spud Date: Not reported
Facility Type: Not reported
Compression Station Type: Not reported
Source Type: Not reported
Pollutant: Not reported
Emission Amt(In Tons): Not reported
Latitude: 40.883796
Longitude: -77.730361

Facid: 700426
Facility Name: Not reported
Year: 2008
PM10: .0
PM25: Not reported
NOX: .7
SOX: .0
VOC: .2
CO: .0
County: Not reported
Municipality: Not reported
DEP Region: Not reported
Client ID: Not reported
Client Name: Not reported
NAICS Code: Not reported
NAICS Desc: Not reported
NAICS Category: Not reported
Permit Number: Not reported
Spud Date: Not reported
Facility Type: Not reported
Compression Station Type: Not reported
Source Type: Not reported
Pollutant: Not reported
Emission Amt(In Tons): Not reported
Latitude: 40.883796
Longitude: -77.730361

Facid: 700426
Facility Name: Not reported
Year: 2017
PM10: Not reported
PM25: Not reported
NOX: Not reported
SOX: Not reported
VOC: Not reported
CO: Not reported

Map ID
Direction
Distance
Elevation

MAP FINDINGS

Site

Database(s)

EDR ID Number
EPA ID Number

CENTRE RELAY COMPRESSOR STATION (Continued)

S122345700

County: Not reported
Municipality: Not reported
DEP Region: Not reported
Client ID: Not reported
Client Name: Not reported
NAICS Code: Not reported
NAICS Desc: Not reported
NAICS Category: Not reported
Permit Number: Not reported
Spud Date: Not reported
Facility Type: Not reported
Compression Station Type: Not reported
Source Type: Not reported
Pollutant: Not reported
Emission Amt(In Tons): Not reported
Latitude: 40.883796
Longitude: -77.730361

Facid: 700426
Facility Name: Not reported
Year: 2013
PM10: 1.7
PM25: Not reported
NOX: 20.5
SOX: .9
VOC: 2.1
CO: .2

County: Not reported
Municipality: Not reported
DEP Region: Not reported
Client ID: Not reported
Client Name: Not reported
NAICS Code: Not reported
NAICS Desc: Not reported
NAICS Category: Not reported
Permit Number: Not reported
Spud Date: Not reported
Facility Type: Not reported
Compression Station Type: Not reported
Source Type: Not reported
Pollutant: Not reported
Emission Amt(In Tons): Not reported
Latitude: 40.883796
Longitude: -77.730361

Facid: 700426
Facility Name: Not reported
Year: 2010
PM10: Not reported
PM25: Not reported
NOX: Not reported
SOX: Not reported
VOC: Not reported
CO: Not reported
County: Not reported
Municipality: Not reported
DEP Region: Not reported

Map ID
Direction
Distance
Elevation

MAP FINDINGS

Site

Database(s)

EDR ID Number
EPA ID Number

CENTRE RELAY COMPRESSOR STATION (Continued)

S122345700

Client ID: Not reported
Client Name: Not reported
NAICS Code: Not reported
NAICS Desc: Not reported
NAICS Category: Not reported
Permit Number: Not reported
Spud Date: Not reported
Facility Type: Not reported
Compression Station Type: Not reported
Source Type: Not reported
Pollutant: Not reported
Emission Amt(In Tons): Not reported
Latitude: 40.883796
Longitude: -77.730361

Facid: 700426
Facility Name: Not reported
Year: 2015
PM10: 1.8
PM25: Not reported
NOX: 21.2
SOX: .9
VOC: 2.5
CO: .2
County: Not reported
Municipality: Not reported
DEP Region: Not reported
Client ID: Not reported
Client Name: Not reported
NAICS Code: Not reported
NAICS Desc: Not reported
NAICS Category: Not reported
Permit Number: Not reported
Spud Date: Not reported
Facility Type: Not reported
Compression Station Type: Not reported
Source Type: Not reported
Pollutant: Not reported
Emission Amt(In Tons): Not reported
Latitude: 40.883796
Longitude: -77.730361

Facid: 700426
Facility Name: Not reported
Year: 2012
PM10: Not reported
PM25: Not reported
NOX: Not reported
SOX: Not reported
VOC: Not reported
CO: Not reported
County: Not reported
Municipality: Not reported
DEP Region: Not reported
Client ID: Not reported
Client Name: Not reported
NAICS Code: Not reported

Map ID
Direction
Distance
Elevation

MAP FINDINGS

Site

Database(s)

EDR ID Number
EPA ID Number

CENTRE RELAY COMPRESSOR STATION (Continued)

S122345700

NAICS Desc: Not reported
NAICS Category: Not reported
Permit Number: Not reported
Spud Date: Not reported
Facility Type: Not reported
Compression Station Type: Not reported
Source Type: Not reported
Pollutant: Not reported
Emission Amt(In Tons): Not reported
Latitude: 40.883796
Longitude: -77.730361

Name: DOMINION TRANS INC/CENTRE COMP STA SPRING TWP PLT
Address: 670 WITHERITE RD
City,State,Zip: PLEASANT GAP, PA 16823-7571
Address 2: Not reported
Primary Facility ID: 700426
Contact Name: Not reported
Contact Phone: Not reported
Contact Email: Not reported
Status: Active
Region: NCRO
Site ID: Not reported
Client ID: Not reported
Client Name: Not reported
NAICS Code: 486210
Client Address: Not reported
Client Address 2: Not reported
Client City: Not reported
Client State: Not reported
Client Zip: Not reported
Client Type: Not reported
NAICS Description: Pipeline Transportation of Natural Gas
Permit Number: 14-00040
Municipality: Spring Twp
Authorization ID: 1292970
Authorization Type: Minor Source Operating Permit
Application Type: Amendment
Received Date: 2019-10-15 00:00:00
Issued Date: 2020-02-13 00:00:00
Expiration Date: 2024-03-18 00:00:00
Latitude: 40.883796
Longitude: -77.730361

EMI:

Facid: 700426
Facility Name: Not reported
Year: 2016
PM10: 1.4
PM25: Not reported
NOX: 16.6
SOX: .7
VOC: 9.8
CO: .1
County: Not reported
Municipality: Not reported
DEP Region: Not reported

Map ID
Direction
Distance
Elevation

MAP FINDINGS

Site

Database(s)

EDR ID Number
EPA ID Number

CENTRE RELAY COMPRESSOR STATION (Continued)

S122345700

Client ID: Not reported
Client Name: Not reported
NAICS Code: Not reported
NAICS Desc: Not reported
NAICS Category: Not reported
Permit Number: Not reported
Spud Date: Not reported
Facility Type: Not reported
Compression Station Type: Not reported
Source Type: Not reported
Pollutant: Not reported
Emission Amt(In Tons): Not reported
Latitude: 40.883796
Longitude: -77.730361

Facid: 700426
Facility Name: Not reported
Year: 2009
PM10: Not reported
PM25: Not reported
NOX: Not reported
SOX: Not reported
VOC: Not reported
CO: Not reported
County: Not reported
Municipality: Not reported
DEP Region: Not reported
Client ID: Not reported
Client Name: Not reported
NAICS Code: Not reported
NAICS Desc: Not reported
NAICS Category: Not reported
Permit Number: Not reported
Spud Date: Not reported
Facility Type: Not reported
Compression Station Type: Not reported
Source Type: Not reported
Pollutant: Not reported
Emission Amt(In Tons): Not reported
Latitude: 40.883796
Longitude: -77.730361

Facid: 700426
Facility Name: Not reported
Year: 2014
PM10: 1.4
PM25: Not reported
NOX: 17.1
SOX: .7
VOC: 2.2
CO: .1
County: Not reported
Municipality: Not reported
DEP Region: Not reported
Client ID: Not reported
Client Name: Not reported
NAICS Code: Not reported

Map ID
Direction
Distance
Elevation

MAP FINDINGS

Site

Database(s)

EDR ID Number
EPA ID Number

CENTRE RELAY COMPRESSOR STATION (Continued)

S122345700

NAICS Desc: Not reported
NAICS Category: Not reported
Permit Number: Not reported
Spud Date: Not reported
Facility Type: Not reported
Compression Station Type: Not reported
Source Type: Not reported
Pollutant: Not reported
Emission Amt(In Tons): Not reported
Latitude: 40.883796
Longitude: -77.730361

Facid: 700426
Facility Name: Not reported
Year: 2011
PM10: Not reported
PM25: Not reported
NOX: Not reported
SOX: Not reported
VOC: Not reported
CO: Not reported
County: Not reported
Municipality: Not reported
DEP Region: Not reported
Client ID: Not reported
Client Name: Not reported
NAICS Code: Not reported
NAICS Desc: Not reported
NAICS Category: Not reported
Permit Number: Not reported
Spud Date: Not reported
Facility Type: Not reported
Compression Station Type: Not reported
Source Type: Not reported
Pollutant: Not reported
Emission Amt(In Tons): Not reported
Latitude: 40.883796
Longitude: -77.730361

Facid: 700426
Facility Name: Not reported
Year: 2008
PM10: .0
PM25: Not reported
NOX: .7
SOX: .0
VOC: .2
CO: .0
County: Not reported
Municipality: Not reported
DEP Region: Not reported
Client ID: Not reported
Client Name: Not reported
NAICS Code: Not reported
NAICS Desc: Not reported
NAICS Category: Not reported
Permit Number: Not reported

Map ID
Direction
Distance
Elevation

MAP FINDINGS

Site

Database(s)

EDR ID Number
EPA ID Number

CENTRE RELAY COMPRESSOR STATION (Continued)

S122345700

Spud Date: Not reported
Facility Type: Not reported
Compression Station Type: Not reported
Source Type: Not reported
Pollutant: Not reported
Emission Amt(In Tons): Not reported
Latitude: 40.883796
Longitude: -77.730361

Facid: 700426
Facility Name: Not reported
Year: 2017
PM10: Not reported
PM25: Not reported
NOX: Not reported
SOX: Not reported
VOC: Not reported
CO: Not reported
County: Not reported
Municipality: Not reported
DEP Region: Not reported
Client ID: Not reported
Client Name: Not reported
NAICS Code: Not reported
NAICS Desc: Not reported
NAICS Category: Not reported
Permit Number: Not reported
Spud Date: Not reported
Facility Type: Not reported
Compression Station Type: Not reported
Source Type: Not reported
Pollutant: Not reported
Emission Amt(In Tons): Not reported
Latitude: 40.883796
Longitude: -77.730361

Facid: 700426
Facility Name: Not reported
Year: 2013
PM10: 1.7
PM25: Not reported
NOX: 20.5
SOX: .9
VOC: 2.1
CO: .2
County: Not reported
Municipality: Not reported
DEP Region: Not reported
Client ID: Not reported
Client Name: Not reported
NAICS Code: Not reported
NAICS Desc: Not reported
NAICS Category: Not reported
Permit Number: Not reported
Spud Date: Not reported
Facility Type: Not reported
Compression Station Type: Not reported

Map ID
Direction
Distance
Elevation

MAP FINDINGS

Site

Database(s)

EDR ID Number
EPA ID Number

CENTRE RELAY COMPRESSOR STATION (Continued)

S122345700

Source Type: Not reported
Pollutant: Not reported
Emission Amt(In Tons): Not reported
Latitude: 40.883796
Longitude: -77.730361

Facid: 700426
Facility Name: Not reported
Year: 2010
PM10: Not reported
PM25: Not reported
NOX: Not reported
SOX: Not reported
VOC: Not reported
CO: Not reported
County: Not reported
Municipality: Not reported
DEP Region: Not reported
Client ID: Not reported
Client Name: Not reported
NAICS Code: Not reported
NAICS Desc: Not reported
NAICS Category: Not reported
Permit Number: Not reported
Spud Date: Not reported
Facility Type: Not reported
Compression Station Type: Not reported
Source Type: Not reported
Pollutant: Not reported
Emission Amt(In Tons): Not reported
Latitude: 40.883796
Longitude: -77.730361

Facid: 700426
Facility Name: Not reported
Year: 2015
PM10: 1.8
PM25: Not reported
NOX: 21.2
SOX: .9
VOC: 2.5
CO: .2
County: Not reported
Municipality: Not reported
DEP Region: Not reported
Client ID: Not reported
Client Name: Not reported
NAICS Code: Not reported
NAICS Desc: Not reported
NAICS Category: Not reported
Permit Number: Not reported
Spud Date: Not reported
Facility Type: Not reported
Compression Station Type: Not reported
Source Type: Not reported
Pollutant: Not reported
Emission Amt(In Tons): Not reported

Map ID
Direction
Distance
Elevation

MAP FINDINGS

Site

Database(s)

EDR ID Number
EPA ID Number

CENTRE RELAY COMPRESSOR STATION (Continued)

S122345700

Latitude: 40.883796
Longitude: -77.730361

Facid: 700426
Facility Name: Not reported
Year: 2012
PM10: Not reported
PM25: Not reported
NOX: Not reported
SOX: Not reported
VOC: Not reported
CO: Not reported
County: Not reported
Municipality: Not reported
DEP Region: Not reported
Client ID: Not reported
Client Name: Not reported
NAICS Code: Not reported
NAICS Desc: Not reported
NAICS Category: Not reported
Permit Number: Not reported
Spud Date: Not reported
Facility Type: Not reported
Compression Station Type: Not reported
Source Type: Not reported
Pollutant: Not reported
Emission Amt(In Tons): Not reported
Latitude: 40.883796
Longitude: -77.730361

Manifest Details:

Year: 2017
Manifest Number: 014366818JJK
Manifest Type: TSD Copy
Generator EPA Id: PAR000517789
Generator Date: 09/07/2017
Mailing Address: Not reported
Mailing City,St,Zip: Not reported
Contact Name: Not reported
Contact Phone: 5705316316
TSD EPA Id: Not reported
TSD Date: Not reported
TSD Facility Name: Chemtron Corp
TSD Facility Address: 35850 Schneider Ct
TSD Facility City: Avon
TSD Facility State: OH
Facility Telephone: Not reported
Page Number: 1
Line Number: 1
Waste Number: D002
Container Number: 1
Container Type: Metal drums, barrels, kegs
Waste Quantity: 85
Unit: Pounds
Handling Code: Not reported
TSP EPA Id: OHD066060609

Map ID
 Direction
 Distance
 Elevation

MAP FINDINGS

Site

Database(s)

EDR ID Number
 EPA ID Number

CENTRE RELAY COMPRESSOR STATION (Continued)

S122345700

Date TSP Sig: Not reported

NPDES:

Name: CENTRE RELAY COMPRESSOR STATION
 Address: 670 WITHERITE RD
 City,State,Zip: PLEASANT GAP, PA 16823-7571
 Facility ID: 682995
 Permit Number: PAR804879
 Permit Name: DOMINION ENERGY TRANS INC
 Effective Date: 10/01/2011
 Expiration Date: 09/30/2016
 Receiving Waters: Not reported
 Current Major Minor Status: Minor
 Total App. Design Flow (MGD): Not reported
 Cognizant Official: KEITH C GERMAN
 Cognizant Official Telephone: (304) 627-3947
 Permit Street Address: 1875 GRANGE RD
 Permit City/State/Zip: CHARLEROI, PA 15022-3427
 Municipality: Spring Twp
 Client ID: 81074
 Joint Permittee: No
 Facility Kind: Stormwater-Industrial
 Fee Category: Permit Terminated
 Status: Inactive
 Region: NCRO
 Latest Permit Issuance Date: 09/19/2011
 Primary SIC Code: 4922
 Additional SIC Code: Not reported
 Contact: KEITH C. GERMAN
 Contact Telephone: (304) 627-3947
 Contact Email: Not reported

N61 **GLENN O HAWBAKER INC**
Target
Property **CENTRE (County), PA**

US MINES **1005651759**
N/A

Site 1 of 3 in cluster N

Actual: **US MINES:**
1110 ft. Sic Code(s): 142200
Focus Map: Sic Code(s): 000000
5 Sic Code(s): 000000
 Sic Code(s): 000000
 Sic Code(s): 000000
 Sic Code(s): 000000
 Sic Code(s): 000000
 Mine ID: 3607433
 Entity Name: PLEASANT GAP AGGREGATE PLANT #2
 Company: GLENN O HAWBAKER INC
 Status: 1
 Status Date: 19931004
 Operation Class: 2
 Number of Shops: 0
 Number of Plants: 0
 Latitude Degree: 40
 Longitude Degree: 077
 Latitude Minute: 52
 Latitude Seconds: 53

Map ID
Direction
Distance
Elevation

MAP FINDINGS

Site

Database(s)

EDR ID Number
EPA ID Number

GLENN O HAWBAKER INC (Continued)

1005651759

Longitude Minutes: 43
Longitude Seconds: 10
Number of Pits: 000

62 **CTL VALLEY AGGREGATES**
Target **HC 26 & HC 64**
Property **BELLEFONTE, PA 16823**

PA UST **U001961458**
PA AST **N/A**
PA ARCHIVE UST
PA ARCHIVE AST

Actual:
1082 ft.
Focus Map:
5

UST:

Name: CTL VALLEY AGGREGATES
Address: HC 26 & HC 64
City,State,Zip: BELLEFONTE, PA 16823
Site ID: 568880
Other Id: 14-35671
Client Id Number: 8338
Municipality Name: Spring
Region: EP NC Rgnl Off Williamsport
Mailing Name: GLENN O HAWBAKER INC
Mailing Address: PO BOX 135
Mailing Address 2: 325 W AARON DR
Mailing City,St,Zip: STATE COLLEGE, PA 16801
Registration Expiration Date: 08/04/2020

Tank Seq No: 2
Tank Status: **Currently In Use**
Capacity: 10000
Substance: Diesel Fuel
Date Installed: 12/01/1988
Tank Code: UST
Inspection Code: Facility Operation Inspection
Tank Last Dt Inspected: 12/06/2019
Decode for Tstatus: Currently In Use
Decode for Substance: Diesel Fuel

Tank Seq No: 4
Tank Status: **Currently In Use**
Capacity: 15000
Substance: Diesel Fuel
Date Installed: 09/01/1995
Tank Code: UST
Inspection Code: Facility Operation Inspection
Tank Last Dt Inspected: 12/06/2019
Decode for Tstatus: Currently In Use
Decode for Substance: Diesel Fuel

AST:

Name: CTL VALLEY AGGREGATES
Address: HC 26 & HC 64
City,State,Zip: BELLEFONTE, PA 16823
Site ID: 568880
Client Id: 8338
Other Id: 14-35671
Mailing Name: GLENN O HAWBAKER INC
Mailing Address: PO BOX 135
Mailing Address: 325 W AARON DR

Map ID
Direction
Distance
Elevation

MAP FINDINGS

Site

Database(s)

EDR ID Number
EPA ID Number

CTL VALLEY AGGREGATES (Continued)

U001961458

Mailing City,St,Zip: STATE COLLEGE, PA 16801
Municipality: Spring
Region Name: EP NC Rgnl Off Williamsport

Tank Seq Num: 003A
Tank Status: Currently In Use
Tank Capacity: 2000
Substance: Diesel Fuel
Date Installed: 07/08/2003
Tank Code: AST
Inspection Code: Not reported
Tank Last Inspected: Not reported
Registration Expiration Date: 08/04/2020
Decode for Tstatus: Currently In Use
Decode for Substance: Diesel Fuel

ARCHIVE UST:

Name: CTL VALLEY AGGREGATES
Address: HC 26 & HC 64
City,State,Zip: BELLEFONTE 16823
Facility Id: 14-35671
Site ID: 568880
Municipality: Spring Twp
Client Date: 8338
Owner Id: Not reported
Owner Name: GLENN O HAWBAKER INC
Owner Address: 1952 WADDLE RD STE 203
Owner Address 2: Not reported
Owner City,St,Zip: STATE COLLEGE, PA 16803-1649
Owner Phone: Not reported
Owner County Code: Not reported
Resp Party Name: GLENN O HAWBAKER INC
RP Address: 1952 WADDLE RD STE 203
RP Address 2: Not reported
RP City,St,Zip: STATE COLLEGE, PA 16803-1649
Region Code Name: Not reported
Regulated Expire Date: Not reported

Tank Sequence #: 001
Tank Id: 619440
Status: Exempt From State Law
Status Code End Date: Not reported
Capacity: 10000
Substance: USDOL
Tank Substance End Date: Not reported
Install Date: 11/1/1988
Tank Code: UST
Inspection Code: Not reported
Last Inspection: Not reported
Substance Type: Not reported
CASRN for Hazardous Substances: 8338
Chemical Name: GLENN O HAWBAKER INC
Other Information Regarding The Tank Substance: Not reported
Undeliverable Address Ind.: N
Contact Name: DANIEL R. HAWBAKER PRES
Company: Not reported

Map ID
Direction
Distance
Elevation

MAP FINDINGS

Site

Database(s)

EDR ID Number
EPA ID Number

CTL VALLEY AGGREGATES (Continued)

U001961458

Tank Sequence #: 003
Tank Id: 619444
Status: Closed Without a Permit
Status Code End Date: Not reported
Capacity: 10000
Substance: DIESL
Tank Substance End Date: Not reported
Install Date: 5/1/1980
Tank Code: UST
Inspection Code: Not reported
Last Inspection: Not reported
Substance Type: Not reported
CASRN for Hazardous Substances: 8338
Chemical Name: GLENN O HAWBAKER INC
Other Information Regarding The Tank Substance: Not reported
Undeliverable Address Ind.: N
Contact Name: DANIEL R. HAWBAKER PRES
Company: Not reported

ARCHIVE AST:

Name: CTL VALLEY AGGREGATES
Address: HC 26 & HC 64
City,State,Zip: BELLEFONTE 16823
Facility ID: 14-35671
Site ID: 568880
Client ID: 8338
Municipality: Spring Twp
Region Name: Not reported
Owner ID: Not reported
Owner Name: GLENN O HAWBAKER INC
Owner Phone: Not reported
Owner Address: 1952 WADDLE RD STE 203
Owner Address 2: Not reported
Owner City,St,Zip: STATE COLLEGE, PA 16803-1649
Owner County Code: Not reported
Resp Party Name: GLENN O HAWBAKER INC
RP Address: 1952 WADDLE RD STE 203
RP Address 2: Not reported
RP City,St,Zip: STATE COLLEGE, PA 16803-1649
Regulated Exp Date: Not reported

Tank ID: 619441
Tank Sequence #: 001A
Install Date: 11/1/1988
Status: Exempt From State Law
Status Code End Date: Not reported
Capacity: 500
Substance: USDOL
Tank Substance End Date: Not reported
Tank Code: AST
Inspection Code: Not reported
Last Inspection: Not reported
Substance Type: Not reported
CASRN for Hazardous Substances: 8338
Chemical Name: GLENN O HAWBAKER INC
Other Information Regarding The Tank Substance: Not reported
Undeliverable Address Ind.: N

Map ID
 Direction
 Distance
 Elevation

MAP FINDINGS

Site

Database(s)

EDR ID Number
 EPA ID Number

CTL VALLEY AGGREGATES (Continued)

U001961458

| | |
|---|-------------------------|
| Contact Name: | DANIEL R. HAWBAKER PRES |
| Company: | Not reported |
| | |
| Tank ID: | 619443 |
| Tank Sequence #: | 002A |
| Install Date: | 11/1/1988 |
| Status: | Exempt From State Law |
| Status Code End Date: | Not reported |
| Capacity: | 500 |
| Substance: | USDOL |
| Tank Substance End Date: | Not reported |
| Tank Code: | AST |
| Inspection Code: | Not reported |
| Last Inspection: | Not reported |
| Substance Type: | Not reported |
| CASRN for Hazardous Substances: | 8338 |
| Chemical Name: | GLENN O HAWBAKER INC |
| Other Information Regarding The Tank Substance: | Not reported |
| Undeliverable Address Ind.: | N |
| Contact Name: | DANIEL R. HAWBAKER PRES |
| Company: | Not reported |

N63 **KOLBERG 4250 IMPACTOR S/N 406687**
Target **118 BEDROCK LANE**
Property **BELLEFONTE, PA 16823**

US MINES **1024922017**
N/A

Site 2 of 3 in cluster N

| | | |
|-----------------------------------|---------------------------------------|----------------------------------|
| Actual: 1099 ft. | MINES VIOLATIONS: | |
| | Name: | KOLBERG 4250 IMPACTOR S/N 406687 |
| Focus Map: 5 | Address: | 118 BEDROCK LANE |
| | City,State,Zip: | BELLEFONTE, PA 16823 |
| | Facility ID: | Not reported |
| | MINES VIOLATIONS: | |
| | Violation Number: | 9412979 |
| | Mine ID: | 3610085 |
| | Contractor ID: | Not reported |
| | Date Issued: | 8/23/2018 |
| | Action Type: | 104(a) |
| | Type of Issue: | Citation |
| | S and S: | N |
| | Term Date: | 8/28/2018 |
| | Title 30 Code of Federal Regulations: | 56.1000 |
| | Proposed Penalty: | 118.00 |
| | Assessment Amount: | 118.00 |
| | Paid Penalty Amount: | 118.00 |
| | Assessment Case Status: | Closed |
| | Assessment Status: | Proposed |
| | Year: | 2018 |
| | Address Type: | MineLocation |
| | PO Box: | Not reported |
| | Address: | 118 BEDROCK LANE |
| | City: | BELLEFONTE |
| | State: | PA |
| | Operator: | Glenn O Hawbaker |
| | Zip: | 16823 |

Map ID
Direction
Distance
Elevation

MAP FINDINGS

Site

Database(s)

EDR ID Number
EPA ID Number

KOLBERG 4250 IMPACTOR S/N 406687 (Continued)

1024922017

Mine Controller Name: Daniel R Hawbaker
Name: KOLBERG 4250 IMPACTOR S/N 406687
Ownership Date: 10/29/2013
Mine Status: Tempdle
Status Date: 8/30/2019
Primary Site Description: Construction Sand and Gravel
Mine Type: Surface
State 2: PA
County: BRADFORD

Violation Number: 9412980
Mine ID: 3610085
Contractor ID: Not reported
Date Issued: 8/23/2018
Action Type: 104(a)
Type of Issue: Citation
S and S: N
Term Date: 8/30/2018
Title 30 Code of Federal Regulations: 47.51(a)
Proposed Penalty: 118.00
Assessment Amount: 0.00
Paid Penalty Amount: 0.00
Assessment Case Status: Closed
Assessment Status: Vacated
Year: 2018

Address Type: MineLocation
PO Box: Not reported
Address: 118 BEDROCK LANE
City: BELLEFONTE
State: PA
Operator: Glenn O Hawbaker
Zip: 16823

Mine Controller Name: Daniel R Hawbaker
Name: KOLBERG 4250 IMPACTOR S/N 406687
Ownership Date: 10/29/2013
Mine Status: Tempdle
Status Date: 8/30/2019
Primary Site Description: Construction Sand and Gravel
Mine Type: Surface
State 2: PA
County: BRADFORD

Violation Number: 9412981
Mine ID: 3610085
Contractor ID: Not reported
Date Issued: 8/23/2018
Action Type: 104(a)
Type of Issue: Citation
S and S: N
Term Date: 8/24/2018
Title 30 Code of Federal Regulations: 56.4201(a)(2)
Proposed Penalty: 118.00
Assessment Amount: 118.00
Paid Penalty Amount: 118.00
Assessment Case Status: Closed
Assessment Status: Proposed
Year: 2018

Map ID
Direction
Distance
Elevation

MAP FINDINGS

Site

Database(s)

EDR ID Number
EPA ID Number

KOLBERG 4250 IMPACTOR S/N 406687 (Continued)

1024922017

Address Type: MineLocation
PO Box: Not reported
Address: 118 BEDROCK LANE
City: BELLEFONTE
State: PA
Operator: Glenn O Hawbaker
Zip: 16823
Mine Controller Name: Daniel R Hawbaker
Name: KOLBERG 4250 IMPACTOR S/N 406687
Ownership Date: 10/29/2013
Mine Status: TempIdle
Status Date: 8/30/2019
Primary Site Description: Construction Sand and Gravel
Mine Type: Surface
State 2: PA
County: BRADFORD

N64 PLEASANT GAP AGGREGATE PLANT #2
Target 118 BEDROCK LANE
Property PLEASANT GAP, PA 16823

US MINES 1024920868
N/A

Site 3 of 3 in cluster N

Actual: MINES VIOLATIONS:
1099 ft. Name: PLEASANT GAP AGGREGATE PLANT #2
Focus Map: Address: 118 BEDROCK LANE
5 City,State,Zip: PLEASANT GAP, PA 16823
Facility ID: Not reported

MINES VIOLATIONS:
Violation Number: 9419751
Mine ID: 3607433
Contractor ID: Not reported
Date Issued: 6/13/2019
Action Type: 104(a)
Type of Issue: Citation
S and S: N
Term Date: 6/13/2019
Title 30 Code of Federal Regulations: 56.12032
Proposed Penalty: 121.00
Assessment Amount: 121.00
Paid Penalty Amount: 121.00
Assessment Case Status: Closed
Assessment Status: Proposed
Year: 2019
Address Type: MineLocation
PO Box: Not reported
Address: 118 BEDROCK LANE
City: PLEASANT GAP
State: PA
Operator: Glenn O Hawbaker Inc
Zip: 16823
Mine Controller Name: Daniel R Hawbaker
Name: PLEASANT GAP AGGREGATE PLANT #2
Ownership Date: 2/1/1983
Mine Status: Active
Status Date: 10/4/1993

Map ID
Direction
Distance
Elevation

MAP FINDINGS

Site

Database(s)

EDR ID Number
EPA ID Number

PLEASANT GAP AGGREGATE PLANT #2 (Continued)

1024920868

Primary Site Description: Crushed, Broken Limestone NEC
Mine Type: Surface
State 2: PA
County: CENTRE

Violation Number: 9460926
Mine ID: 3607433
Contractor ID: Not reported
Date Issued: 3/14/2019
Action Type: 104(a)
Type of Issue: Citation
S and S: N
Term Date: 3/14/2019
Title 30 Code of Federal Regulations: 56.12032
Proposed Penalty: 121.00
Assessment Amount: 121.00
Paid Penalty Amount: 121.00
Assessment Case Status: Closed
Assessment Status: Proposed
Year: 2019
Address Type: MineLocation
PO Box: Not reported
Address: 118 BEDROCK LANE
City: PLEASANT GAP
State: PA
Operator: Glenn O Hawbaker Inc
Zip: 16823
Mine Controller Name: Daniel R Hawbaker
Name: PLEASANT GAP AGGREGATE PLANT #2
Ownership Date: 2/1/1983
Mine Status: Active
Status Date: 10/4/1993
Primary Site Description: Crushed, Broken Limestone NEC
Mine Type: Surface
State 2: PA
County: CENTRE

Violation Number: 9460927
Mine ID: 3607433
Contractor ID: Not reported
Date Issued: 3/14/2019
Action Type: 104(a)
Type of Issue: Citation
S and S: N
Term Date: 3/14/2019
Title 30 Code of Federal Regulations: 56.12032
Proposed Penalty: 121.00
Assessment Amount: 121.00
Paid Penalty Amount: 121.00
Assessment Case Status: Closed
Assessment Status: Proposed
Year: 2019
Address Type: MineLocation
PO Box: Not reported
Address: 118 BEDROCK LANE
City: PLEASANT GAP
State: PA

Map ID
Direction
Distance
Elevation

MAP FINDINGS

Site

Database(s)

EDR ID Number
EPA ID Number

PLEASANT GAP AGGREGATE PLANT #2 (Continued)

1024920868

Operator: Glenn O Hawbaker Inc
Zip: 16823
Mine Controller Name: Daniel R Hawbaker
Name: PLEASANT GAP AGGREGATE PLANT #2
Ownership Date: 2/1/1983
Mine Status: Active
Status Date: 10/4/1993
Primary Site Description: Crushed, Broken Limestone NEC
Mine Type: Surface
State 2: PA
County: CENTRE

Violation Number: 9460928
Mine ID: 3607433
Contractor ID: Not reported
Date Issued: 3/18/2019
Action Type: 104(a)
Type of Issue: Citation
S and S: N
Term Date: 3/19/2019
Title 30 Code of Federal Regulations: 56.4130(b)
Proposed Penalty: 121.00
Assessment Amount: 0.00
Paid Penalty Amount: 0.00
Assessment Case Status: Closed
Assessment Status: Vacated
Year: 2019
Address Type: MineLocation
PO Box: Not reported
Address: 118 BEDROCK LANE
City: PLEASANT GAP
State: PA
Operator: Glenn O Hawbaker Inc
Zip: 16823
Mine Controller Name: Daniel R Hawbaker
Name: PLEASANT GAP AGGREGATE PLANT #2
Ownership Date: 2/1/1983
Mine Status: Active
Status Date: 10/4/1993
Primary Site Description: Crushed, Broken Limestone NEC
Mine Type: Surface
State 2: PA
County: CENTRE

Violation Number: 9460929
Mine ID: 3607433
Contractor ID: Not reported
Date Issued: 3/19/2019
Action Type: 104(a)
Type of Issue: Citation
S and S: N
Term Date: 3/19/2019
Title 30 Code of Federal Regulations: 56.4130(b)
Proposed Penalty: 121.00
Assessment Amount: 121.00
Paid Penalty Amount: 121.00
Assessment Case Status: Closed

Map ID
Direction
Distance
Elevation

MAP FINDINGS

Site

Database(s)

EDR ID Number
EPA ID Number

PLEASANT GAP AGGREGATE PLANT #2 (Continued)

1024920868

Assessment Status: Proposed
Year: 2019
Address Type: MineLocation
PO Box: Not reported
Address: 118 BEDROCK LANE
City: PLEASANT GAP
State: PA
Operator: Glenn O Hawbaker Inc
Zip: 16823
Mine Controller Name: Daniel R Hawbaker
Name: PLEASANT GAP AGGREGATE PLANT #2
Ownership Date: 2/1/1983
Mine Status: Active
Status Date: 10/4/1993
Primary Site Description: Crushed, Broken Limestone NEC
Mine Type: Surface
State 2: PA
County: CENTRE

Violation Number: 9460930
Mine ID: 3607433
Contractor ID: Not reported
Date Issued: 3/20/2019
Action Type: 104(a)
Type of Issue: Citation
S and S: N
Term Date: 3/20/2019
Title 30 Code of Federal Regulations: 56.12006
Proposed Penalty: 121.00
Assessment Amount: 121.00
Paid Penalty Amount: 121.00
Assessment Case Status: Closed
Assessment Status: Proposed
Year: 2019

Address Type: MineLocation
PO Box: Not reported
Address: 118 BEDROCK LANE
City: PLEASANT GAP
State: PA
Operator: Glenn O Hawbaker Inc
Zip: 16823
Mine Controller Name: Daniel R Hawbaker
Name: PLEASANT GAP AGGREGATE PLANT #2
Ownership Date: 2/1/1983
Mine Status: Active
Status Date: 10/4/1993
Primary Site Description: Crushed, Broken Limestone NEC
Mine Type: Surface
State 2: PA
County: CENTRE

Violation Number: 9468527
Mine ID: 3607433
Contractor ID: Not reported
Date Issued: 11/12/2019
Action Type: 104(a)
Type of Issue: Citation

Map ID
Direction
Distance
Elevation

MAP FINDINGS

Site

Database(s)

EDR ID Number
EPA ID Number

PLEASANT GAP AGGREGATE PLANT #2 (Continued)

1024920868

| | |
|---------------------------------------|---------------------------------|
| S and S: | N |
| Term Date: | 11/13/2019 |
| Title 30 Code of Federal Regulations: | 56.14107(a) |
| Proposed Penalty: | 121.00 |
| Assessment Amount: | 121.00 |
| Paid Penalty Amount: | 121.00 |
| Assessment Case Status: | Closed |
| Assessment Status: | Proposed |
| Year: | 2019 |
| Address Type: | MineLocation |
| PO Box: | Not reported |
| Address: | 118 BEDROCK LANE |
| City: | PLEASANT GAP |
| State: | PA |
| Operator: | Glenn O Hawbaker Inc |
| Zip: | 16823 |
| Mine Controller Name: | Daniel R Hawbaker |
| Name: | PLEASANT GAP AGGREGATE PLANT #2 |
| Ownership Date: | 2/1/1983 |
| Mine Status: | Active |
| Status Date: | 10/4/1993 |
| Primary Site Description: | Crushed, Broken Limestone NEC |
| Mine Type: | Surface |
| State 2: | PA |
| County: | CENTRE |
| Violation Number: | 9367878 |
| Mine ID: | 3607433 |
| Contractor ID: | Not reported |
| Date Issued: | 4/17/2018 |
| Action Type: | 104(a) |
| Type of Issue: | Citation |
| S and S: | N |
| Term Date: | 4/19/2018 |
| Title 30 Code of Federal Regulations: | 56.14100(b) |
| Proposed Penalty: | 118.00 |
| Assessment Amount: | 118.00 |
| Paid Penalty Amount: | 118.00 |
| Assessment Case Status: | Closed |
| Assessment Status: | Proposed |
| Year: | 2018 |
| Address Type: | MineLocation |
| PO Box: | Not reported |
| Address: | 118 BEDROCK LANE |
| City: | PLEASANT GAP |
| State: | PA |
| Operator: | Glenn O Hawbaker Inc |
| Zip: | 16823 |
| Mine Controller Name: | Daniel R Hawbaker |
| Name: | PLEASANT GAP AGGREGATE PLANT #2 |
| Ownership Date: | 2/1/1983 |
| Mine Status: | Active |
| Status Date: | 10/4/1993 |
| Primary Site Description: | Crushed, Broken Limestone NEC |
| Mine Type: | Surface |
| State 2: | PA |
| County: | CENTRE |

Map ID
Direction
Distance
Elevation

MAP FINDINGS

Site

Database(s)

EDR ID Number
EPA ID Number

PLEASANT GAP AGGREGATE PLANT #2 (Continued)

1024920868

Violation Number: 9367879
Mine ID: 3607433
Contractor ID: B599
Date Issued: 4/17/2018
Action Type: 104(a)
Type of Issue: Citation
S and S: N
Term Date: 4/17/2018
Title 30 Code of Federal Regulations: 56.14132(a)
Proposed Penalty: 118.00
Assessment Amount: 118.00
Paid Penalty Amount: 118.00
Assessment Case Status: Closed
Assessment Status: Proposed
Year: 2018
Address Type: MineLocation
PO Box: Not reported
Address: 118 BEDROCK LANE
City: PLEASANT GAP
State: PA
Operator: Glenn O Hawbaker Inc
Zip: 16823
Mine Controller Name: Daniel R Hawbaker
Name: PLEASANT GAP AGGREGATE PLANT #2
Ownership Date: 2/1/1983
Mine Status: Active
Status Date: 10/4/1993
Primary Site Description: Crushed, Broken Limestone NEC
Mine Type: Surface
State 2: PA
County: CENTRE

Violation Number: 9367880
Mine ID: 3607433
Contractor ID: Not reported
Date Issued: 4/17/2018
Action Type: 104(a)
Type of Issue: Citation
S and S: N
Term Date: 4/17/2018
Title 30 Code of Federal Regulations: 56.12030
Proposed Penalty: 118.00
Assessment Amount: 118.00
Paid Penalty Amount: 118.00
Assessment Case Status: Closed
Assessment Status: Proposed
Year: 2018
Address Type: MineLocation
PO Box: Not reported
Address: 118 BEDROCK LANE
City: PLEASANT GAP
State: PA
Operator: Glenn O Hawbaker Inc
Zip: 16823
Mine Controller Name: Daniel R Hawbaker
Name: PLEASANT GAP AGGREGATE PLANT #2
Ownership Date: 2/1/1983

Map ID
Direction
Distance
Elevation

MAP FINDINGS

Site

Database(s)

EDR ID Number
EPA ID Number

PLEASANT GAP AGGREGATE PLANT #2 (Continued)

1024920868

Mine Status: Active
Status Date: 10/4/1993
Primary Site Description: Crushed, Broken Limestone NEC
Mine Type: Surface
State 2: PA
County: CENTRE

Violation Number: 9367881
Mine ID: 3607433
Contractor ID: Not reported
Date Issued: 4/19/2018
Action Type: 104(a)
Type of Issue: Citation
S and S: N
Term Date: 4/19/2018
Title 30 Code of Federal Regulations: 56.20003(a)
Proposed Penalty: 118.00
Assessment Amount: 118.00
Paid Penalty Amount: 118.00
Assessment Case Status: Closed
Assessment Status: Proposed
Year: 2018
Address Type: MineLocation
PO Box: Not reported
Address: 118 BEDROCK LANE
City: PLEASANT GAP
State: PA
Operator: Glenn O Hawbaker Inc
Zip: 16823
Mine Controller Name: Daniel R Hawbaker
Name: PLEASANT GAP AGGREGATE PLANT #2
Ownership Date: 2/1/1983
Mine Status: Active
Status Date: 10/4/1993
Primary Site Description: Crushed, Broken Limestone NEC
Mine Type: Surface
State 2: PA
County: CENTRE

[Click this hyperlink](#) while viewing on your computer to access
144 additional US_MINES_VIOLATIONS: record(s) in the EDR Site Report.

65 **WHITE ROCK NO 2 QUARRY**
Target **148 BEDROCK LN**
Property **PLEASANT GAP, PA 16823**

FINDS **1023644109**
ECHO **N/A**

FINDS:
Registry ID: 110070053267

Actual:
1070 ft.

Click Here:

Focus Map:
5

Environmental Interest/Information System:
US National Pollutant Discharge Elimination System (NPDES) module of the Compliance Information System (ICIS) tracks surface water permits issued under the Clean Water Act. Under NPDES, all facilities that discharge pollutants from any point source into waters of the United States are required to obtain a permit. The permit will likely contain

Map ID
Direction
Distance
Elevation

MAP FINDINGS

Site

Database(s)

EDR ID Number
EPA ID Number

WHITE ROCK NO 2 QUARRY (Continued)

1023644109

limits on what can be discharged, impose monitoring and reporting requirements, and include other provisions to ensure that the discharge does not adversely affect water quality.

[Click this hyperlink](#) while viewing on your computer to access additional FINDS: detail in the EDR Site Report.

ECHO:

Envid: 1023644109
Registry ID: 110070053267
DFR URL: <http://echo.epa.gov/detailed-facility-report?fid=110070053267>
Name: WHITE ROCK NO 2 QUARRY
Address: 148 BEDROCK LN
City,State,Zip: PLEASANT GAP, PA 16823

O66 PLEASANT GAP PROPANE
Target WEST COLLEGE AVE. AND ROUTE 26
Property PLEASANT GAP, PA 16823

FINDS 1017430495
N/A

Site 1 of 2 in cluster O

Actual: FINDS:
1024 ft. Registry ID: 110000703533

Focus Map:
5 Click Here:

Environmental Interest/Information System:

US EPA Risk Management Plan (RMP) database stores the risk management plans reported by companies that handle, manufacture, use, or store certain flammable or toxic substances, as required under section 112(r) of the Clean Air Act (CAA).

[Click this hyperlink](#) while viewing on your computer to access additional FINDS: detail in the EDR Site Report.

O67 PLEASANT GAP PROPANE
Target WEST COLLEGE AVE. AND ROUTE 26
Property PLEASANT GAP, PA 16823

RMP 1011834764
N/A

Site 2 of 2 in cluster O

Actual: RMP:
1024 ft. Facility ID: 18698
Focus Map: LEPC city: Centre County LEPC
5 Facility decimal latitude: 40.876944
Facility decimal longitude: -77.729722
Is facility in county box: T
LatLong method: A6
LatLong description: PG
Home page web address: www.agwayenergy.com
Facility telephone: 8143592713
Facility email: info@agwayenergy.com
Facility DUNS #: 0
Parent's name: Agway Energy Products LLC
Partner's name: Agway, Inc.
Parent's DUNS #: 49253909
Partner's DUNS #: 2249159
Operator's name: Agway Energy Products LLC

Map ID
Direction
Distance
Elevation

MAP FINDINGS

Site

Database(s)

EDR ID Number
EPA ID Number

PLEASANT GAP PROPANE (Continued)

1011834764

Operator's telephone: 3154497380
Operator's address: 333 Butternut Drive
Operators City,St,Zip: Dewitt, NY 13214
RMP implementation contact: Phil Faint
RMP contact title: Market Manager
Emergency contact: Phil Faint
Emergency contact title: Market Manager
Emergency contact telephone: 8143592713
24 hour emergency telephone: 8882492924
Emergency contact ext/pin #: Not reported
Number of full time employees: 12
EPA ID: Not reported
Facility ID provided by CEPPO: 100000004194
Is facility covered by OSHA PSM: F
Is facility covered by EPCRA 302: F
Is fac. covered by CAA Title V 112(2): F
Clean air op. permit/State ID: Not reported
Last safety insp. dat: Not reported
Inspected by: Never had one
Is it OSHA approved with star/merit ranking: False
Will RMP involve predictive filing: False
Submission type: First Time
RMP description: Not reported
Facility has no accident hist. recs: True
Foreign owner's address: Not reported
Foreign owner's zip: Not reported
Foreign owner's country: Not reported
Claim # of employees as CBI: False
Date RMP accepted by EPA: 1999-12-02 00:00:00
Date of error Report: Not reported
Date RMP received: 1999-04-26 00:00:00
Does RMP contain graphics files: False
Does RMP contain attachments: False
Was certification letter received: True
RMP submission method: RMP*Submit
Does RMP contain CBI substantiation: False
Does RMP contain electronic waiver: False
Date RMP postmarked: 1999-04-22 00:00:00
Is RMP complete: True
Date of de-registration: 2004-12-07 00:00:00
Date de-registration is effective: 2004-12-02 00:00:00
Anniversary date: 2004-04-22 00:00:00
Does RMP contain CBI data: False
Does RMP contain unsanitized CBI version: False
RMP version #: 1.1.7
FRS latitude: 40.876939999999998
FRS longitude: -77.72972
FRS Description: PLANT ENTRANCE (GENERAL)
FRS Method: ADDRESS MATCHING-DIGITIZED

RMP:

Process ID: 26331
NA & Industry Classification Sys.code(s): 454312
NAICS code description: Liquefied Petroleum Gas (Bottled Gas) Dealers
Optional facility description: Propane Storage
Program level: 2
Record contains CBI data: False

Map ID
Direction
Distance
Elevation

MAP FINDINGS

Site

Database(s)

EDR ID Number
EPA ID Number

PLEASANT GAP PROPANE (Continued)

1011834764

RMP:

Chemical name: Public OCA Chemical
Process chemical qty in 100s lbs: 0
Process flammable chemical name: Not reported

RMP:

Percent weight of chemical: Not reported
Physical state: Not reported
Analytical basic: Not reported
Scenario: Not reported
Quantity released in pounds: Not reported
Release duration in minutes: Not reported
Release rate in pounds per second: Not reported
Wind speed in meters/second: Not reported
Stability class: Not reported
Topography: Not reported
Distance to endpoint in miles: Not reported
Residential population: Not reported
Public receptors: Not reported
Environmental receptors: Not reported
Passive mitigation: Not reported
Active mitigation: Not reported

RMP:

Percent weight of chemical: Not reported
Physical state: Not reported
Analytical basic: Not reported
Scenario: Not reported
Quantity released in pounds: Not reported
Release duration in minutes: Not reported
Release rate in pounds per second: Not reported
Wind speed in meters/second: Not reported
Stability class: Not reported
Topography: Not reported
Distance to endpoint in miles: Not reported
Residential population: Not reported
Public receptors: Not reported
Environmental receptors: Not reported
Passive mitigation: Not reported

RMP:

Endpoint used: Not reported
LFL value: Not reported
Analytical basic: EPA's RMP Guidance for Propane Storage Facilities Reference Tables or Equations
Scenario: Not reported
Quantity released in pounds: Not reported
Distance to endpoint in miles: Not reported
Residential population: Not reported
Public receptors: Not reported
Environmental receptors: Not reported
Passive mitigation: Not reported
Active mitigation: Not reported

RMP:

Analytical basic: EPA's RMP*Comp(TM)
Quantity released in pounds: Not reported
Distance to endpoint in miles: Not reported
Residential population: Not reported
Public receptors: Not reported

Map ID
Direction
Distance
Elevation

MAP FINDINGS

Site

Database(s)

EDR ID Number
EPA ID Number

PLEASANT GAP PROPANE (Continued)

1011834764

| | |
|---|--------------|
| Environmental receptors: | Not reported |
| Passive mitigation: | Not reported |
| Safety review date: | Not reported |
| Most recent PHA date: | Not reported |
| Process Hazard Analysis: | Not reported |
| Expected PHA changes completion date: | Not reported |
| Major Hazard: | Not reported |
| Process Control: | Not reported |
| Mitigation Systems: | Not reported |
| Monitoring/Detection: | Not reported |
| Changes since the last process hazard analysis: | Not reported |
| Most recent review of op. procedures: | Not reported |
| Most recent training progs review/update: | Not reported |
| Training: | Not reported |
| Competency testing: | Not reported |
| Most recent maintenance review date: | Not reported |
| Most recent equipment inspection date: | Not reported |
| Equipment tested: | Not reported |
| Most recent changes by mgmt: | Not reported |
| Date of most recent review/update: | Not reported |
| Date of pre-start review: | Not reported |
| Most recent compliance audit date: | Not reported |
| Expected date of audit completion: | Not reported |
| Most recent incident investigation: | Not reported |
| Expected date of investigation changes: | Not reported |
| Date of participation plan review: | Not reported |
| Date of hot work permit review: | Not reported |
| Date of contractor safety review: | Not reported |
| Date of contractor safety eval. review: | Not reported |
| Record has CBI data: | Not reported |
| Safety review date: | Not reported |
| Federal Regulation: | Not reported |
| Federal regulation comment: | Not reported |
| Major Hazard: | Not reported |
| Process Control: | Not reported |
| Mitigation Systems: | Not reported |
| Monitoring/Detection: | Not reported |
| Changes since the last process hazard analysis: | Not reported |
| Most recent hazard review/update: | Not reported |
| Most recent review of op. procedures: | Not reported |
| Most recent training progs review/update: | Not reported |
| Expected completion of review changes: | Not reported |
| Training: | Not reported |
| Competency testing: | Not reported |
| Most recent maintenance review date: | Not reported |
| Most recent equipment inspection date: | Not reported |
| Equipment tested: | Not reported |
| Most recent compliance audit date: | Not reported |
| Expected date of audit completion: | Not reported |
| Most recent incident investigation: | Not reported |
| Expected date of investigation changes: | Not reported |
| Record has CBI data: | Not reported |
| Date of most recent changes: | Not reported |
| Chemical name: | Propane |
| Process chemical qty in 100s lbs: | 110000 |
| Process flammable chemical name: | Not reported |

Map ID
Direction
Distance
Elevation

MAP FINDINGS

Site

Database(s)

EDR ID Number
EPA ID Number

PLEASANT GAP PROPANE (Continued)

1011834764

RMP:

Percent weight of chemical: Not reported
Physical state: Not reported
Analytical basic: Not reported
Scenario: Not reported
Quantity released in pounds: Not reported
Release duration in minutes: Not reported
Release rate in pounds per second: Not reported
Wind speed in meters/second: Not reported
Stability class: Not reported
Topography: Not reported
Distance to endpoint in miles: Not reported
Residential population: Not reported
Public receptors: Not reported
Environmental receptors: Not reported
Passive mitigation: Not reported
Active mitigation: Not reported

RMP:

Percent weight of chemical: Not reported
Physical state: Not reported
Analytical basic: Not reported
Scenario: Not reported
Quantity released in pounds: Not reported
Release duration in minutes: Not reported
Release rate in pounds per second: Not reported
Wind speed in meters/second: Not reported
Stability class: Not reported
Topography: Not reported
Distance to endpoint in miles: Not reported
Residential population: Not reported
Public receptors: Not reported
Environmental receptors: Not reported
Passive mitigation: Not reported

RMP:

Endpoint used: Not reported
LFL value: Not reported
Analytical basic: Not reported
Scenario: Not reported
Quantity released in pounds: Not reported
Distance to endpoint in miles: Not reported
Residential population: Not reported
Public receptors: Not reported
Environmental receptors: Not reported
Passive mitigation: Not reported
Active mitigation: Not reported

RMP:

Analytical basic: Not reported
Quantity released in pounds: Not reported
Distance to endpoint in miles: Not reported
Residential population: Not reported
Public receptors: Not reported
Environmental receptors: Not reported
Passive mitigation: Not reported
Safety review date: Not reported
Most recent PHA date: Not reported

Map ID
 Direction
 Distance
 Elevation

MAP FINDINGS

Site

Database(s)

EDR ID Number
 EPA ID Number

PLEASANT GAP PROPANE (Continued)

1011834764

| | |
|---|------------------------------|
| Process Hazard Analysis: | Not reported |
| Expected PHA changes completion date: | Not reported |
| Major Hazard: | Not reported |
| Process Control: | Not reported |
| Mitigation Systems: | Not reported |
| Monitoring/Detection: | Not reported |
| Changes since the last process hazard analysis: | Not reported |
| Most recent review of op. procedures: | Not reported |
| Most recent training progs review/update: | Not reported |
| Training: | Not reported |
| Competency testing: | Not reported |
| Most recent maintenance review date: | Not reported |
| Most recent equipment inspection date: | Not reported |
| Equipment tested: | Not reported |
| Most recent changes by mgmt: | Not reported |
| Date of most recent review/update: | Not reported |
| Date of pre-start review: | Not reported |
| Most recent compliance audit date: | Not reported |
| Expected date of audit completion: | Not reported |
| Most recent incident investigation: | Not reported |
| Expected date of investigation changes: | Not reported |
| Date of participation plan review: | Not reported |
| Date of hot work permit review: | Not reported |
| Date of contractor safety review: | Not reported |
| Date of contractor safety eval. review: | Not reported |
| Record has CBI data: | Not reported |
| Safety review date: | Not reported |
| Federal Regulation: | Not reported |
| Federal regulation comment: | Not reported |
| Major Hazard: | Not reported |
| Process Control: | Not reported |
| Mitigation Systems: | Not reported |
| Monitoring/Detection: | Not reported |
| Changes since the last process hazard analysis: | Not reported |
| Most recent hazard review/update: | Not reported |
| Most recent review of op. procedures: | Not reported |
| Most recent training progs review/update: | Not reported |
| Expected completion of review changes: | Not reported |
| Training: | Not reported |
| Competency testing: | Not reported |
| Most recent maintenance review date: | Not reported |
| Most recent equipment inspection date: | Not reported |
| Equipment tested: | Not reported |
| Most recent compliance audit date: | Not reported |
| Expected date of audit completion: | Not reported |
| Most recent incident investigation: | Not reported |
| Expected date of investigation changes: | Not reported |
| Record has CBI data: | Not reported |
| Date of most recent changes: | Not reported |
| RMP: | |
| ER plan: | Not reported |
| ER plan most recent review date: | Not reported |
| ER plan most recent employee training date: | Not reported |
| Local agency coordinating ER plan: | Pleasant Gap Fire Department |
| Telephone of the coordinating local agency: | 8143592102 |
| Federal regulation: | True |
| OSHA 1910 120: | True |

Map ID
Direction
Distance
Elevation

MAP FINDINGS

Site

Database(s)

EDR ID Number
EPA ID Number

PLEASANT GAP PROPANE (Continued)

1011834764

SPCC: True
RCRA: True
OPA 90: False
EPCRA: True
Other Regulations: Not reported

P68
Target GENTZEL QUARRY
Property 455 E COLLEGE AVE
PLEASANT GAP, PA 16823

FINDS 1025808595
N/A

Site 1 of 2 in cluster P

Actual: FINDS:
1021 ft. Registry ID: 110070050596

Focus Map:
5 Click Here:

Environmental Interest/Information System:

US National Pollutant Discharge Elimination System (NPDES) module of the Compliance Information System (ICIS) tracks surface water permits issued under the Clean Water Act. Under NPDES, all facilities that discharge pollutants from any point source into waters of the United States are required to obtain a permit. The permit will likely contain limits on what can be discharged, impose monitoring and reporting requirements, and include other provisions to ensure that the discharge does not adversely affect water quality.

[Click this hyperlink](#) while viewing on your computer to access additional FINDS: detail in the EDR Site Report.

P69
Target GENTZEL QUARRY
Property 455 E COLLEGE AVE
PLEASANT GAP, PA 16823

ECHO 1025899184
N/A

Site 2 of 2 in cluster P

Actual: ECHO:
1021 ft. Envid: 1025899184
Focus Map: Registry ID: 110070050596
5 DFR URL: <http://echo.epa.gov/detailed-facility-report?fid=110070050596>
Name: GENTZEL QUARRY
Address: 455 E COLLEGE AVE
City,State,Zip: PLEASANT GAP, PA 16823

Q70
Target CTRL VALLEY ASPHALT
Property RR 5 BOX 428 HPO BOX 135
PLEASANT GAP, PA 16823

RCRA-SQG 1000447429
FINDS PAD987282902

Site 1 of 2 in cluster Q

Actual: RCRA-SQG:
1032 ft. Date form received by agency: 2007-06-13 00:00:00.0
Focus Map: Facility name: CTRL VALLEY ASPHALT
5 Facility address: RR 5 BOX 428 HPO BOX 135
PLEASANT GAP, PA 16823
EPA ID: PAD987282902

Map ID
Direction
Distance
Elevation

MAP FINDINGS

Site

Database(s)

EDR ID Number
EPA ID Number

CTRL VALLEY ASPHALT (Continued)

1000447429

Contact: Not reported
Contact address: Not reported
Contact country: US
Contact telephone: Not reported
Contact email: Not reported
EPA Region: 03
Land type: Other land type
Classification: Small Small Quantity Generator
Description: Handler: generates more than 100 and less than 1000 kg of hazardous waste during any calendar month and accumulates less than 6000 kg of hazardous waste at any time; or generates 100 kg or less of hazardous waste during any calendar month, and accumulates more than 1000 kg of hazardous waste at any time

Handler Activities Summary:

U.S. importer of hazardous waste: No
Mixed waste (haz. and radioactive): No
Recycler of hazardous waste: No
Transporter of hazardous waste: No
Treater, storer or disposer of HW: No
Underground injection activity: No
On-site burner exemption: No
Furnace exemption: No
Used oil fuel burner: No
Used oil processor: No
User oil refiner: No
Used oil fuel marketer to burner: No
Used oil Specification marketer: No
Used oil transfer facility: No
Used oil transporter: No

Historical Generators:

Date form received by agency: 1990-07-16 00:00:00.0
Site name: CENTRAL VALLEY ASPHALT
Classification: Not a generator, verified

Hazardous Waste Summary:

. Waste code: D000
. Waste name: Not Defined

. Waste code: D001
. Waste name: IGNITABLE WASTE

. Waste code: F001
. Waste name: THE FOLLOWING SPENT HALOGENATED SOLVENTS USED IN DEGREASING: TETRACHLOROETHYLENE, TRICHLOROETHYLENE, METHYLENE CHLORIDE, 1,1,1-TRICHLOROETHANE, CARBON TETRACHLORIDE AND CHLORINATED FLUOROCARBONS; ALL SPENT SOLVENT MIXTURES/BLENDS USED IN DEGREASING CONTAINING, BEFORE USE, A TOTAL OF TEN PERCENT OR MORE (BY VOLUME) OF ONE OR MORE OF THE ABOVE HALOGENATED SOLVENTS OR THOSE SOLVENTS LISTED IN F002, F004, AND F005; AND STILL BOTTOMS FROM THE RECOVERY OF THESE SPENT SOLVENTS AND SPENT SOLVENT MIXTURES.

Violation Status: No violations found

Map ID
 Direction
 Distance
 Elevation

MAP FINDINGS

Site

Database(s)

EDR ID Number
 EPA ID Number

CTRL VALLEY ASPHALT (Continued)

1000447429

Evaluation Action Summary:

Evaluation date: 1999-11-19 00:00:00.0
 Evaluation: COMPLIANCE EVALUATION INSPECTION ON-SITE
 Area of violation: Not reported
 Date achieved compliance: Not reported
 Evaluation lead agency: State

FINDS:

Registry ID: 110059963767

Click Here:

Environmental Interest/Information System:

PA-EFACTS (Pennsylvania - Environmental Facility Application Compliance Tracking System) is a Department-wide database that provides a holistic view of clients and sites (including facilities) that DEP regulates.

Click this hyperlink while viewing on your computer to access additional FINDS: detail in the EDR Site Report.

Q71 **PENOCO, INC.**
Target **485 EAST COLLEGE AVENUE**
Property **PLEASANT GAP, PA 16823**

ICIS **1014833821**
FINDS **N/A**

Site 2 of 2 in cluster Q

Actual:
1033 ft.

Focus Map:
5

ICIS:
 Enforcement Action ID: 03-200045702
 FRS ID: 110043465773
 Action Name: NESHAP - Penoco, Inc.
 Facility Name: PENOCO, INC.
 Facility Address: 485 EAST COLLEGE AVENUE
 PLEASANT GAP, PA 16823
 Enforcement Action Type: Show Cause Letter
 Facility County: CENTRE
 Program System Acronym: ICIS
 Enforcement Action Forum Desc: Administrative - Informal
 EA Type Code: SCL
 Facility SIC Code: Not reported
 Federal Facility ID: Not reported
 Latitude in Decimal Degrees: 40.8723431
 Longitude in Decimal Degrees: -77.7374994
 Permit Type Desc: Not reported
 Program System Acronym: 5870823
 Facility NAICS Code: Not reported
 Tribal Land Code: Not reported

Enforcement Action ID: 03-100020338
 FRS ID: 110043465773
 Action Name: PENOCO, Inc.
 Facility Name: PENOCO, INC.
 Facility Address: 485 EAST COLLEGE AVENUE
 PLEASANT GAP, PA 16823
 Enforcement Action Type: Notice of Violation
 Facility County: CENTRE
 Program System Acronym: ICIS
 Enforcement Action Forum Desc: Administrative - Informal
 EA Type Code: NOV

Map ID
Direction
Distance
Elevation

MAP FINDINGS

Site

Database(s)

EDR ID Number
EPA ID Number

PENOCO, INC. (Continued)

1014833821

Facility SIC Code: Not reported
Federal Facility ID: Not reported
Latitude in Decimal Degrees: 40.8723431
Longitude in Decimal Degrees: -77.7374994
Permit Type Desc: Not reported
Program System Acronym: 5870823
Facility NAICS Code: Not reported
Tribal Land Code: Not reported

FINDS:

Registry ID: 110043465773

Click Here:

Environmental Interest/Information System:

ICIS (Integrated Compliance Information System) is the Integrated Compliance Information System and provides a database that, when complete, will contain integrated Enforcement and Compliance information across most of EPA's programs. The vision for ICIS is to replace EPA's independent databases that contain Enforcement data with a single repository for that information. Currently, ICIS contains all Federal Administrative and Judicial enforcement actions. This information is maintained in ICIS by EPA in the Regional offices and its Headquarters. A future release of ICIS will replace the Permit Compliance System (PCS) which supports the NPDES and will integrate that information with Federal actions already in the system. ICIS also has the capability to track other activities occurring in the Region that support Compliance and Enforcement programs. These include; Incident Tracking, Compliance Assistance, and Compliance Monitoring.

Click this hyperlink while viewing on your computer to access additional FINDS: detail in the EDR Site Report.

R72 BELLEFONTE ARC
Target 405 E COLLEGE AVE
Property BELLEFONTE, PA 16823

FINDS 1014831712
ECHO N/A

Site 1 of 2 in cluster R

Actual: FINDS:
1015 ft. Registry ID: 110043542324

Focus Map:
5 Click Here:

Environmental Interest/Information System:

RCRAInfo is a national information system that supports the Resource Conservation and Recovery Act (RCRA) program through the tracking of events and activities related to facilities that generate, transport, and treat, store, or dispose of hazardous waste. RCRAInfo allows RCRA program staff to track the notification, permit, compliance, and corrective action activities required under RCRA. PA-EFACTS (Pennsylvania - Environmental Facility Application Compliance Tracking System) is a Department-wide database that provides a holistic view of clients and sites (including facilities) that DEP regulates.

Click this hyperlink while viewing on your computer to access additional FINDS: detail in the EDR Site Report.

Map ID
Direction
Distance
Elevation

MAP FINDINGS

Site

Database(s)

EDR ID Number
EPA ID Number

BELLEFONTE ARC (Continued)

1014831712

ECHO:
Envid: 1014831712
Registry ID: 110043542324
DFR URL: <http://echo.epa.gov/detailed-facility-report?fid=110043542324>
Name: BELLEFONTE ARC
Address: 405 E COLLEGE AVE
City,State,Zip: BELLEFONTE, PA 16823

R73 BELLEFONTE ARC
Target 405 E COLLEGE AVE
Property BELLEFONTE, PA 16823

RCRA-VSQG 1014921528
PAR000528372

Site 2 of 2 in cluster R

Actual: 1015 ft. RCRA-VSQG:
Focus Map: 5
Date form received by agency: 2017-06-13 00:00:00.0
Facility name: BELLEFONTE ARC
Facility address: 405 E COLLEGE AVE
BELLEFONTE, PA 16823
EPA ID: PAR000528372
Mailing address: FORT INDIANTOWN GAP
BLDG 3-200
ANNVILLE, PA 17003
Contact: MICHAEL W GEIGER
Contact address: FORT INDIANTOWN GAP BLDG 3-200
ANNVILLE, PA 17003
Contact country: US
Contact telephone: 610-564-1888
Contact email: MICHAEL.W.GEIGER.CTR@MAIL.MIL
EPA Region: 03
Land type: Federal
Classification: Conditionally Exempt Small Quantity Generator
Description: Handler: generates 100 kg or less of hazardous waste per calendar month, and accumulates 1000 kg or less of hazardous waste at any time; or generates 1 kg or less of acutely hazardous waste per calendar month, and accumulates at any time: 1 kg or less of acutely hazardous waste; or 100 kg or less of any residue or contaminated soil, waste or other debris resulting from the cleanup of a spill, into or on any land or water, of acutely hazardous waste; or generates 100 kg or less of any residue or contaminated soil, waste or other debris resulting from the cleanup of a spill, into or on any land or water, of acutely hazardous waste during any calendar month, and accumulates at any time: 1 kg or less of acutely hazardous waste; or 100 kg or less of any residue or contaminated soil, waste or other debris resulting from the cleanup of a spill, into or on any land or water, of acutely hazardous waste

Owner/Operator Summary:
Owner/operator name: 99TH RSC US ARMY RESERVE
Owner/operator address: Not reported
Not reported
Owner/operator country: Not reported
Owner/operator telephone: Not reported
Owner/operator email: Not reported
Owner/operator fax: Not reported
Owner/operator extension: Not reported
Legal status: Federal

Map ID
Direction
Distance
Elevation

MAP FINDINGS

Site

Database(s)

EDR ID Number
EPA ID Number

BELLEFONTE ARC (Continued)

1014921528

Owner/Operator Type: Operator
Owner/Op start date: 2007-11-28 00:00:00.
Owner/Op end date: Not reported

Owner/operator name: US ARMY RESERVE 99TH RSC
Owner/operator address: 5231 S SCOTT PLAZA
FORT DIX, NJ 08640

Owner/operator country: US
Owner/operator telephone: Not reported
Owner/operator email: Not reported
Owner/operator fax: Not reported
Owner/operator extension: Not reported
Legal status: Federal
Owner/Operator Type: Owner
Owner/Op start date: 2007-11-28 00:00:00.
Owner/Op end date: Not reported

Handler Activities Summary:

U.S. importer of hazardous waste: No
Mixed waste (haz. and radioactive): No
Recycler of hazardous waste: No
Transporter of hazardous waste: No
Treater, storer or disposer of HW: No
Underground injection activity: No
On-site burner exemption: No
Furnace exemption: No
Used oil fuel burner: No
Used oil processor: No
User oil refiner: No
Used oil fuel marketer to burner: No
Used oil Specification marketer: No
Used oil transfer facility: No
Used oil transporter: No

Historical Generators:

Date form received by agency: 2011-05-18 00:00:00.0
Site name: BELLEFONTE AFRC
Classification: Conditionally Exempt Small Quantity Generator

Hazardous Waste Summary:

. Waste code: D001
. Waste name: IGNITABLE WASTE

. Waste code: D002
. Waste name: CORROSIVE WASTE

. Waste code: D006
. Waste name: CADMIUM

. Waste code: D008
. Waste name: LEAD

Violation Status: No violations found

Map ID
 Direction
 Distance
 Elevation

MAP FINDINGS

Site

Database(s)

EDR ID Number
 EPA ID Number

BELLEFONTE ARC (Continued)

1014921528

Evaluation Action Summary:

Evaluation date: 2017-04-18 00:00:00.0
 Evaluation: COMPLIANCE EVALUATION INSPECTION ON-SITE
 Area of violation: Not reported
 Date achieved compliance: Not reported
 Evaluation lead agency: State

74
Target
Property

PLEASANT GAP QUARRY NO 2
BELLEFONTE, PA 16823

MINES MRDS 1025659073
N/A

MINES MRDS:

Actual:
1103 ft.
Focus Map:
5

Name: PLEASANT GAP QUARRY NO 2
 Address: Not reported
 Deposit identification Number: 10178045
 City,State,Zip: BELLEFONTE, PENNSYLVANIA 16823
 URL: https://mrdata.usgs.gov/mrds/show-mrds.php?dep_id=10178045
 MRDS Identification Number: Not reported
 MAS/MILS Identification Number: 0420270026
 Region: NA
 Country: United States
 Primary Commodities: Stone, Crushed/Broken
 Secondary Commodities: Not reported
 Tertiary Commodities: Not reported
 Operation Type: Surface
 Deposit Type: Not reported
 Production Size: Not reported
 Development Status: Producer
 Ore Minerals or Materials: Not reported
 Gangue Minerals or Materials: Not reported
 Other Minerals or Materials: Not reported
 Ore Body Form: Not reported
 Workings Type: Not reported
 Mineral Deposit Model: Not reported
 Alteration Processes: Not reported
 Concentration Processes: Not reported
 Previous Names: Not reported
 Ore Controls: Not reported
 Reporter: Eastern Field Operations Center (EFOC)
 Host Rock Unit Name: Not reported
 Host Rock Type: Not reported
 Associated Rock Unit Name: Not reported
 Associated Rock Type Code: Not reported
 Structural Characteristics: Not reported
 Tectonic Setting: Not reported
 References: Not reported
 First Production Year: Not reported
 Began Before/After FPY: Not reported
 Last Production Year: Not reported
 Ended Before/After LPY: Not reported
 Year Discovered: Not reported
 Found Before/After YD: Not reported
 Production History: Not reported
 Discovery Information: Not reported
 Latitude: 40.87581
 Longitude: -77.72469

Map ID
Direction
Distance
Elevation

MAP FINDINGS

Site

Database(s)

EDR ID Number
EPA ID Number

75 **GLENN O HAWBAKER INC/ASPHALT PLANT SR006**
Target **SR0064 CVA PLANT**
Property **BELLEFONTE, PA 16823**

ICIS **1018306068**
 N/A

Actual:
1018 ft.
Focus Map:
5

ICIS:
Enforcement Action ID: PA000A0000420270002700415
FRS ID: 110022794421
Action Name: GLENN O HAWBAKER INC/ASPHALT PLANT SR006 420270002700415
Facility Name: GLENN O HAWBAKER INC/ASPHALT PLANT SR006
Facility Address: SR0064 CVA PLANT
 BELLEFONTE, PA 16823

Enforcement Action Type: Administrative Order
Facility County: CENTRE
Program System Acronym: AIR
Enforcement Action Forum Desc: Administrative - Formal
EA Type Code: SCAAO
Facility SIC Code: 2951
Federal Facility ID: Not reported
Latitude in Decimal Degrees: 40.875374
Longitude in Decimal Degrees: -77.732079
Permit Type Desc: Not reported
Program System Acronym: PA000493595
Facility NAICS Code: 324121
Tribal Land Code: Not reported

Enforcement Action ID: PA000A0000420270002700414
FRS ID: 110022794421
Action Name: GLENN O HAWBAKER INC/ASPHALT PLANT SR006 420270002700414
Facility Name: GLENN O HAWBAKER INC/ASPHALT PLANT SR006
Facility Address: SR0064 CVA PLANT
 BELLEFONTE, PA 16823

Enforcement Action Type: Notice of Violation
Facility County: CENTRE
Program System Acronym: AIR
Enforcement Action Forum Desc: Administrative - Informal
EA Type Code: NOV
Facility SIC Code: 2951
Federal Facility ID: Not reported
Latitude in Decimal Degrees: 40.875374
Longitude in Decimal Degrees: -77.732079
Permit Type Desc: Not reported
Program System Acronym: PA000493595
Facility NAICS Code: 324121
Tribal Land Code: Not reported

Enforcement Action ID: PA000A0000420270002700024
FRS ID: 110022794421
Action Name: GLENN O HAWBAKER INC/ASPHALT PLANT SR006 420270002700024
Facility Name: GLENN O HAWBAKER INC/ASPHALT PLANT SR006
Facility Address: SR0064 CVA PLANT
 BELLEFONTE, PA 16823

Enforcement Action Type: Notice of Violation
Facility County: CENTRE
Program System Acronym: AIR
Enforcement Action Forum Desc: Administrative - Informal
EA Type Code: NOV
Facility SIC Code: 2951
Federal Facility ID: Not reported
Latitude in Decimal Degrees: 40.875374

Map ID
Direction
Distance
Elevation

MAP FINDINGS

Site

Database(s)

EDR ID Number
EPA ID Number

GLENN O HAWBAKER INC/ASPHALT PLANT SR006 (Continued)

1018306068

Longitude in Decimal Degrees: -77.732079
Permit Type Desc: Not reported
Program System Acronym: PA000493595
Facility NAICS Code: 324121
Tribal Land Code: Not reported

Enforcement Action ID: PA000A0000420270002700019
FRS ID: 110022794421
Action Name: GLENN O HAWBAKER INC/ASPHALT PLANT SR006 420270002700019
Facility Name: GLENN O HAWBAKER INC/ASPHALT PLANT SR006
Facility Address: SR0064 CVA PLANT
BELLEFONTE, PA 16823

Enforcement Action Type: Administrative Order
Facility County: CENTRE
Program System Acronym: AIR
Enforcement Action Forum Desc: Administrative - Formal
EA Type Code: SCAAO
Facility SIC Code: 2951
Federal Facility ID: Not reported
Latitude in Decimal Degrees: 40.875374
Longitude in Decimal Degrees: -77.732079
Permit Type Desc: Not reported
Program System Acronym: PA000493595
Facility NAICS Code: 324121
Tribal Land Code: Not reported

S76 **SUPELCO INC**
Target **SUPELCO PARK**
Property **BELLEFONTE, PA 16823**

PA VCP **S106983831**
N/A

Site 1 of 3 in cluster S

Actual: VCP:
997 ft. Name: SUPELCO INC
Focus Map: Address: SUPELCO PARK
5 City,State,Zip: BELLEFONTE, PA 16823-0048

Activity:
Activity ID: 623586,

Cleanup Records:
Municipality: Spring Twp
Region: Northcentral Region
Category Desc: Chlorinated Solvents
Type: Complete Sites
LRP Activity Number: 30891
Remediation: Statewide Health Standard
Activity: NO
Date Approved: 12/01/2003
Date Received: Not reported
Date Nonuse: Not reported
ICS Code: Not reported
Media: Groundwater
Latitude: 40.874722
Longitude: -77.739166

Map ID
 Direction
 Distance
 Elevation

MAP FINDINGS

Site

Database(s)

EDR ID Number
 EPA ID Number

S77 **BEAVERTOWN BLOCK CO**
Target **121 N HARRISON RD**
Property **PLEASANT GAP, PA**

PA RGA LUST **S115451092**
N/A

Site 2 of 3 in cluster S

| | | | | |
|---------------------------|-----------|------|---------------------|-------------------|
| Actual: 993 ft. | RGA LUST: | 2012 | BEAVERTOWN BLOCK CO | 121 N HARRISON RD |
| Focus Map: 5 | | 2011 | BEAVERTOWN BLOCK CO | 121 N HARRISON RD |
| | | 2010 | BEAVERTOWN BLOCK CO | 121 N HARRISON RD |
| | | 2009 | BEAVERTOWN BLOCK CO | 121 N HARRISON RD |
| | | 2008 | BEAVERTOWN BLOCK CO | 121 N HARRISON RD |
| | | 2007 | BEAVERTOWN BLOCK CO | 121 N HARRISON RD |
| | | 2006 | BEAVERTOWN BLOCK CO | 121 N HARRISON RD |
| | | 2005 | BEAVERTOWN BLOCK CO | 121 N HARRISON RD |
| | | 2004 | BEAVERTOWN BLOCK CO | 121 N HARRISON RD |
| | | 2003 | BEAVERTOWN BLOCK CO | 121 N HARRISON RD |

S78 **BEAVERTOWN BLOCK CO**
Target **121 N HARRISON RD**
Property **PLEASANT GAP, PA 16823**

PA LUST **S111107627**
PA ARCHIVE UST **N/A**

Site 3 of 3 in cluster S

| | | |
|---------------------------|--------------------------|---|
| Actual: 993 ft. | LUST: | |
| Focus Map: 5 | Name: | BEAVERTOWN BLOCK CO |
| | Address: | 121 N HARRISON RD |
| | City,State,Zip: | PLEASANT GAP, PA 16823-3318 |
| | Region: | EP NC Rgnl Off Williamsport |
| | Municipality: | Spring Twp |
| | Facility Id: | 585369 |
| | Facility Type: | Underground Storage Tank Containing Petroleum |
| | Facility Status: | Cleanup Completed |
| | Status Date: | 11/24/1998 |
| | Confirmed Date: | 08/05/1989 |
| | Program Other Id: | 14-17249 |
| | Client: | BEAVERTOWN BLOCK CO INC |
| | Incident Id: | 16363 |
| | Incident Desc: | UST PULL 09/24/98 |
| | Suspect Date: | Not reported |
| | Source Of Notification: | Not reported |
| | Release Discovered: | Not reported |
| | Source Cause Of Release: | Not reported |
| | Tank: | Not reported |
| | Impact Desc: | Soil |
| | Substance: | Diesel Fuel |
| | CAS RN: | Not reported |
| | Chemical: | Not reported |
| | Comments: | Not reported |
| | Horizontal Ref Datum: | WGS84 |
| | Altitude Datum: | Not reported |

Map ID
Direction
Distance
Elevation

MAP FINDINGS

Site

Database(s)

EDR ID Number
EPA ID Number

BEAVERTOWN BLOCK CO (Continued)

S111107627

Latitude: 40.873520
Longitude: -77.738321

ARCHIVE UST:

Name: BEAVERTOWN BLOCK CO
Address: 121 N HARRISON RD
City,State,Zip: PLEASANT GAP 16823-3318
Facility Id: 14-17249
Site ID: 457331
Municipality: Spring Twp
Client Date: 3843
Owner Id: Not reported
Owner Name: BEAVERTOWN BLOCK CO INC
Owner Address: PO BOX 337
Owner Address 2: Not reported
Owner City,St,Zip: MIDDLEBURG, PA 17842-0337
Owner Phone: Not reported
Owner County Code: Not reported
Resp Party Name: BEAVERTOWN BLOCK CO INC
RP Address: PO BOX 337
RP Address 2: Not reported
RP City,St,Zip: MIDDLEBURG, PA 17842-0337
Region Code Name: Not reported
Regulated Expire Date: Not reported

Tank Sequence #: 001
Tank Id: 618846
Status: Closed Without a Permit
Status Code End Date: Not reported
Capacity: 10000
Substance: DIESEL
Tank Substance End Date: Not reported
Install Date: 12/1/1982
Tank Code: UST
Inspection Code: Not reported
Last Inspection: Not reported
Substance Type: Not reported
CASRN for Hazardous Substances: 3843
Chemical Name: BEAVERTOWN BLOCK CO INC
Other Information Regarding The Tank Substance: Not reported
Undeliverable Address Ind.: N
Contact Name: DAVID L KLINE PRES
Company: Not reported

T79 **GLENN O HAWBAKER**
Target **450 E COLLEGE AVE**
Property **PLEASANT GAP, PA 16821**

RCRA NonGen / NLR **1004778006**
PAR000040733

Site 1 of 5 in cluster T

Actual: RCRA NonGen / NLR:
999 ft. Date form received by agency: 1999-09-13 00:00:00.0
Focus Map: Facility name: GLENN O HAWBAKER
5 Facility address: 450 E COLLEGE AVE
PLEASANT GAP, PA 16821
EPA ID: PAR000040733
Contact: GEORGE POLANSKY

Map ID
Direction
Distance
Elevation

MAP FINDINGS

Site

Database(s)

EDR ID Number
EPA ID Number

GLENN O HAWBAKER (Continued)

1004778006

Contact address: 208 W 3RD ST, SUITE 101
WILLIAMSPORT, PA 17701
Contact country: US
Contact telephone: 570-327-3636
Contact email: Not reported
EPA Region: 03
Classification: Non-Generator
Description: Handler: Non-Generators do not presently generate hazardous waste

Handler Activities Summary:

U.S. importer of hazardous waste: No
Mixed waste (haz. and radioactive): No
Recycler of hazardous waste: No
Transporter of hazardous waste: No
Treater, storer or disposer of HW: No
Underground injection activity: No
On-site burner exemption: No
Furnace exemption: No
Used oil fuel burner: No
Used oil processor: No
User oil refiner: No
Used oil fuel marketer to burner: No
Used oil Specification marketer: No
Used oil transfer facility: No
Used oil transporter: No

Violation Status: No violations found

T80 **GENTZEL QUARRY**
Target **450 EAST COLLEGE AVE**
Property **BELLEFONTE, PA 16823**

US MINES **1024921485**
N/A

Site 2 of 5 in cluster T

Actual: MINES VIOLATIONS:
999 ft. Name: GENTZEL QUARRY
Focus Map: Address: 450 EAST COLLEGE AVE
5 City,State,Zip: BELLEFONTE, PA 16823
Facility ID: Not reported

MINES VIOLATIONS:
Violation Number: 6025162
Mine ID: 3609325
Contractor ID: Not reported
Date Issued: 12/07/2005
Action Type: 104(a)
Type of Issue: Citation
S and S: N
Term Date: 12/07/2005
Title 30 Code of Federal Regulations: 56.14100(b)
Proposed Penalty: 60.00
Assessment Amount: 60.00
Paid Penalty Amount: 60.00
Assessment Case Status: Proposed
Assessment Status: Closed
Year: 2005
Address Type: MineLocation
PO Box: Not reported
Address: 450 EAST COLLEGE AVE

Map ID
Direction
Distance
Elevation

MAP FINDINGS

Site

Database(s)

EDR ID Number
EPA ID Number

GENTZEL QUARRY (Continued)

1024921485

City: BELLEFONTE
State: PA
Operator: Glenn O. Hawbaker
Zip: 16823
Mine Controller Name: Daniel R. Hawbaker
Name: GENTZEL QUARRY
Ownership Date: 06/27/2005
Mine Status: Abandoned
Status Date: 01/01/2006
Primary Site Description: Crushed, Broken Limestone NEC
Mine Type: Surface
State 2: PA
County: CENTRE

Violation Number: 6025163
Mine ID: 3609325
Contractor ID: Not reported
Date Issued: 12/07/2005
Action Type: 104(a)
Type of Issue: Citation
S and S: N
Term Date: 12/07/2005
Title 30 Code of Federal Regulations: 56.14100(b)
Proposed Penalty: 60.00
Assessment Amount: 60.00
Paid Penalty Amount: 60.00
Assessment Case Status: Proposed
Assessment Status: Closed
Year: 2005
Address Type: MineLocation
PO Box: Not reported
Address: 450 EAST COLLEGE AVE
City: BELLEFONTE
State: PA
Operator: Glenn O. Hawbaker
Zip: 16823
Mine Controller Name: Daniel R. Hawbaker
Name: GENTZEL QUARRY
Ownership Date: 06/27/2005
Mine Status: Abandoned
Status Date: 01/01/2006
Primary Site Description: Crushed, Broken Limestone NEC
Mine Type: Surface
State 2: PA
County: CENTRE

Violation Number: 6025164
Mine ID: 3609325
Contractor ID: Not reported
Date Issued: 12/07/2005
Action Type: 104(a)
Type of Issue: Citation
S and S: Y
Term Date: 12/08/2005
Title 30 Code of Federal Regulations: 56.9100(b)
Proposed Penalty: 135.00
Assessment Amount: 135.00

Map ID
Direction
Distance
Elevation

MAP FINDINGS

Site

Database(s)

EDR ID Number
EPA ID Number

GENTZEL QUARRY (Continued)

1024921485

Paid Penalty Amount: 135.00
Assessment Case Status: Proposed
Assessment Status: Closed
Year: 2005
Address Type: MineLocation
PO Box: Not reported
Address: 450 EAST COLLEGE AVE
City: BELLEFONTE
State: PA
Operator: Glenn O. Hawbaker
Zip: 16823
Mine Controller Name: Daniel R. Hawbaker
Name: GENTZEL QUARRY
Ownership Date: 06/27/2005
Mine Status: Abandoned
Status Date: 01/01/2006
Primary Site Description: Crushed, Broken Limestone NEC
Mine Type: Surface
State 2: PA
County: CENTRE

Violation Number: 6025165
Mine ID: 3609325
Contractor ID: Not reported
Date Issued: 12/07/2005
Action Type: 104(a)
Type of Issue: Citation
S and S: Y
Term Date: 12/07/2005
Title 30 Code of Federal Regulations: 56.9301
Proposed Penalty: 203.00
Assessment Amount: 203.00
Paid Penalty Amount: 203.00
Assessment Case Status: Proposed
Assessment Status: Closed
Year: 2005
Address Type: MineLocation
PO Box: Not reported
Address: 450 EAST COLLEGE AVE
City: BELLEFONTE
State: PA
Operator: Glenn O. Hawbaker
Zip: 16823
Mine Controller Name: Daniel R. Hawbaker
Name: GENTZEL QUARRY
Ownership Date: 06/27/2005
Mine Status: Abandoned
Status Date: 01/01/2006
Primary Site Description: Crushed, Broken Limestone NEC
Mine Type: Surface
State 2: PA
County: CENTRE

Violation Number: 6025166
Mine ID: 3609325
Contractor ID: Not reported
Date Issued: 12/07/2005

Map ID
Direction
Distance
Elevation

MAP FINDINGS

Site

Database(s)

EDR ID Number
EPA ID Number

GENTZEL QUARRY (Continued)

1024921485

Action Type: 104(a)
Type of Issue: Citation
S and S: Y
Term Date: 12/07/2005
Title 30 Code of Federal Regulations: 56.9304(b)
Proposed Penalty: 203.00
Assessment Amount: 203.00
Paid Penalty Amount: 203.00
Assessment Case Status: Proposed
Assessment Status: Closed
Year: 2005
Address Type: MineLocation
PO Box: Not reported
Address: 450 EAST COLLEGE AVE
City: BELLEFONTE
State: PA
Operator: Glenn O. Hawbaker
Zip: 16823
Mine Controller Name: Daniel R. Hawbaker
Name: GENTZEL QUARRY
Ownership Date: 06/27/2005
Mine Status: Abandoned
Status Date: 01/01/2006
Primary Site Description: Crushed, Broken Limestone NEC
Mine Type: Surface
State 2: PA
County: CENTRE

Violation Number: 6025167
Mine ID: 3609325
Contractor ID: Not reported
Date Issued: 12/07/2005
Action Type: 104(a)
Type of Issue: Citation
S and S: N
Term Date: 12/08/2005
Title 30 Code of Federal Regulations: 46.7(a)
Proposed Penalty: 60.00
Assessment Amount: 60.00
Paid Penalty Amount: 60.00
Assessment Case Status: Proposed
Assessment Status: Closed
Year: 2005
Address Type: MineLocation
PO Box: Not reported
Address: 450 EAST COLLEGE AVE
City: BELLEFONTE
State: PA
Operator: Glenn O. Hawbaker
Zip: 16823
Mine Controller Name: Daniel R. Hawbaker
Name: GENTZEL QUARRY
Ownership Date: 06/27/2005
Mine Status: Abandoned
Status Date: 01/01/2006
Primary Site Description: Crushed, Broken Limestone NEC
Mine Type: Surface

Map ID
Direction
Distance
Elevation

MAP FINDINGS

Site

Database(s)

EDR ID Number
EPA ID Number

GENTZEL QUARRY (Continued)

1024921485

State 2: PA
County: CENTRE

Violation Number: 6025168
Mine ID: 3609325
Contractor ID: Not reported
Date Issued: 12/07/2005
Action Type: 104(a)
Type of Issue: Citation
S and S: N
Term Date: 01/10/2006
Title 30 Code of Federal Regulations: 46.5(a)
Proposed Penalty: 60.00
Assessment Amount: 60.00
Paid Penalty Amount: 60.00
Assessment Case Status: Proposed
Assessment Status: Closed
Year: 2005
Address Type: MineLocation
PO Box: Not reported
Address: 450 EAST COLLEGE AVE
City: BELLEFONTE
State: PA
Operator: Glenn O. Hawbaker
Zip: 16823
Mine Controller Name: Daniel R. Hawbaker
Name: GENTZEL QUARRY
Ownership Date: 06/27/2005
Mine Status: Abandoned
Status Date: 01/01/2006
Primary Site Description: Crushed, Broken Limestone NEC
Mine Type: Surface
State 2: PA
County: CENTRE

T81 **GLENN O HAWBAKER PLEASANT GAP SHOP**
Target **450 E COLLEGE AVE**
Property **BELLEFONTE, PA 16823**

FINDS **1008397675**
ECHO **N/A**

Site 3 of 5 in cluster T

Actual: FINDS:
999 ft. Registry ID: 110022794421

Focus Map:
5 Click Here:

Environmental Interest/Information System:

AFS (Aerometric Information Retrieval System (AIRS) Facility Subsystem) replaces the former Compliance Data System (CDS), the National Emission Data System (NEDS), and the Storage and Retrieval of Aerometric Data (SAROAD). AIRS is the national repository for information concerning airborne pollution in the United States. AFS is used to track emissions and compliance data from industrial plants. AFS data are utilized by states to prepare State Implementation Plans to comply with regulatory programs and by EPA as an input for the estimation of total national emissions. AFS is undergoing a major redesign to support facility operating permits required under Title V

Map ID
 Direction
 Distance
 Elevation

MAP FINDINGS

Site

Database(s)

EDR ID Number
 EPA ID Number

GLENN O HAWBAKER PLEASANT GAP SHOP (Continued)

1008397675

of the Clean Air Act.
 AIR SYNTHETIC MINOR
 RCRAInfo is a national information system that supports the Resource Conservation and Recovery Act (RCRA) program through the tracking of events and activities related to facilities that generate, transport, and treat, store, or dispose of hazardous waste. RCRAInfo allows RCRA program staff to track the notification, permit, compliance, and corrective action activities required under RCRA.
 PA-EFACTS (Pennsylvania - Environmental Facility Application Compliance Tracking System) is a Department-wide database that provides a holistic view of clients and sites (including facilities) that DEP regulates.
 AIR MAJOR

Click this hyperlink while viewing on your computer to access additional FINDS: detail in the EDR Site Report.

ECHO:

Envid: 1008397675
 Registry ID: 110022794421
 DFR URL: <http://echo.epa.gov/detailed-facility-report?fid=110022794421>
 Name: GLENN O HAWBAKER PLEASANT GAP SHOP
 Address: 450 E COLLEGE AVE
 City,State,Zip: BELLEFONTE, PA 16823

**T82
 Target
 Property**

**GENTZEL QUARRY
 450 EAST COLLEGE AVE
 BELLEFONTE, PA 16823**

**ABANDONED MINES 1022876860
 N/A**

Site 4 of 5 in cluster T

**Actual:
 999 ft.**

**Focus Map:
 5**

ABANDONED MINES:
 Mine ID: 3609325
 Mine Name: GENTZEL QUARRY
 Mine Address: 450 EAST COLLEGE AVE
 City,State,Zip: BELLEFONTE, PA 16823
 Primary SIC Code: Not reported
 Mine Type: Surface
 Mine Status Description: Abandoned
 Mine Status Date: 1/1/2006
 Coal (C) or Metal (M) Mine: M
 Controller ID: M05340
 Controller Name: Daniel R Hawbaker
 Operator ID: L06724
 Operator name: Glenn O. Hawbaker
 Address of Record Street: 980 East College Avenue
 Address of Record PO Box: Not reported
 Address of Record City: Pleasant Gap
 Address of Record State: PA
 Address of Record Zip Code: 16823
 Assessment Address Street: 980 East College Avenue
 Assessment Address PO Box: Not reported
 Assessment Address City: Pleasant Gap
 Assessment Address State: PA
 Assessment Address Zip Code: 16823
 Mine Health and Safety Address Street: 450 East College Ave
 Mine Health and Safety Address PO Box: Not reported
 Mine Health and Safety Address City: Bellefont

Map ID
Direction
Distance
Elevation

MAP FINDINGS

Site

Database(s)

EDR ID Number
EPA ID Number

GENTZEL QUARRY (Continued)

1022876860

Mine Health and Safety Address State: PA
Mine Health and Safety Address Zip Code: 16823
Latitude: Not reported
Longitude: Not reported

T83 **GLENN O HAWBAKER PLEASANT GAP SHOP**
Target **450 E COLLEGE AVE**
Property **BELLEFONTE, PA 16823**

RCRA-VSQQ **1010787825**
PAD987372505

Site 5 of 5 in cluster T

Actual:
999 ft.

RCRA-VSQQ:

Date form received by agency: 2008-04-01 00:00:00.0

Focus Map:
5

Facility name: GLENN O HAWBAKER PLEASANT GAP SHOP
Facility address: 450 E COLLEGE AVE
BELLEFONTE, PA 16823

EPA ID: PAD987372505

Contact: Not reported

Contact address: Not reported

Not reported

Contact country: US

Contact telephone: Not reported

Contact email: Not reported

EPA Region: 03

Classification: Conditionally Exempt Small Quantity Generator

Description: Handler: generates 100 kg or less of hazardous waste per calendar month, and accumulates 1000 kg or less of hazardous waste at any time; or generates 1 kg or less of acutely hazardous waste per calendar month, and accumulates at any time: 1 kg or less of acutely hazardous waste; or 100 kg or less of any residue or contaminated soil, waste or other debris resulting from the cleanup of a spill, into or on any land or water, of acutely hazardous waste; or generates 100 kg or less of any residue or contaminated soil, waste or other debris resulting from the cleanup of a spill, into or on any land or water, of acutely hazardous waste during any calendar month, and accumulates at any time: 1 kg or less of acutely hazardous waste; or 100 kg or less of any residue or contaminated soil, waste or other debris resulting from the cleanup of a spill, into or on any land or water, of acutely hazardous waste

Handler Activities Summary:

U.S. importer of hazardous waste: No

Mixed waste (haz. and radioactive): No

Recycler of hazardous waste: No

Transporter of hazardous waste: No

Treater, storer or disposer of HW: No

Underground injection activity: No

On-site burner exemption: No

Furnace exemption: No

Used oil fuel burner: No

Used oil processor: No

User oil refiner: No

Used oil fuel marketer to burner: No

Used oil Specification marketer: No

Used oil transfer facility: No

Used oil transporter: No

Map ID
Direction
Distance
Elevation

MAP FINDINGS

Site

Database(s)

EDR ID Number
EPA ID Number

GLENN O HAWBAKER PLEASANT GAP SHOP (Continued)

1010787825

Violation Status: No violations found

84
Target
Property

PLEASANT GAP RAIL FACILITY
STATE ROUTE 26 HWY
PLEASANT GAP, PA 16823

FINDS **1024017364**
ECHO **N/A**

FINDS:

Registry ID: 110070112586

Actual:
1010 ft.

Click Here:

Focus Map:
5

Environmental Interest/Information System:

US National Pollutant Discharge Elimination System (NPDES) module of the Compliance Information System (ICIS) tracks surface water permits issued under the Clean Water Act. Under NPDES, all facilities that discharge pollutants from any point source into waters of the United States are required to obtain a permit. The permit will likely contain limits on what can be discharged, impose monitoring and reporting requirements, and include other provisions to ensure that the discharge does not adversely affect water quality.

Click this hyperlink while viewing on your computer to access additional FINDS: detail in the EDR Site Report.

ECHO:

Envid: 1024017364
Registry ID: 110070112586
DFR URL: <http://echo.epa.gov/detailed-facility-report?fid=110070112586>
Name: PLEASANT GAP RAIL FACILITY
Address: STATE ROUTE 26 HWY
City,State,Zip: PLEASANT GAP, PA 16823

U85
Target
Property

DONALD THRUSH PROP
136 HARRISON RD
PLEASANT GAP, PA

PA ACT 2-DEED **S106983355**
N/A

Site 1 of 4 in cluster U

Actual:
993 ft.

ACT 2-DEED:

Region: 4400
Municipality: Spring
Site Size: Not reported
Cleanup Standard: Statewide Health
Cleanup Indicator: Not reported
Response Date: 8/30/2000
Category Description: Unleaded Gasoline
Land Designation Code: Not reported

Focus Map:
5

Map ID
Direction
Distance
Elevation

MAP FINDINGS

Site

Database(s)

EDR ID Number
EPA ID Number

U86 DONALD THRUSH PROP
Target 136 HARRISON RD
Property SPRING TWP., PA

PA UNREG LTANKS

S105920835
N/A

Site 2 of 4 in cluster U

Actual: UNREG LTANKS:
993 ft. Region: North Central
Focus Map: Contaminant: BTEX
5 **Closed:** 8/30/2000
Class: Cleanup of Tanks using authorities other than Act 32

U87 FULLINGTON SCH BUS
Target 117 N HARRISON RD
Property PLEASANT GAP, PA 16823

PA AST

A100395460
N/A

Site 3 of 4 in cluster U

Actual: AST:
995 ft. Name: FULLINGTON SCH BUS
Focus Map: Address: 117 N HARRISON RD
5 City,State,Zip: PLEASANT GAP, PA 16823-3318
Site ID: 788416
Client Id: 298282
Other Id: 14-34071
Mailing Name: FULLINGTON SCH BUS LLC
Mailing Address: 316 E CHERRY ST
Mailing Address: Not reported
Mailing City,St,Zip: CLEARFIELD, PA 16830-2319
Municipality: Spring
Region Name: EP NC Rgnl Off Williamsport

Tank Seq Num: 001A
Tank Status: Currently In Use
Tank Capacity: 10000
Substance: Diesel Fuel
Date Installed: 11/18/2014
Tank Code: AST
Inspection Code: Not reported
Tank Last Inspected: Not reported
Registration Expiration Date: 08/04/2020
Decode for Tstatus: Currently In Use
Decode for Substance: Diesel Fuel

U88 BEAVERTOWN BLOCK PLEASANT GAP
Target 120 HARRISON RD
Property SPRING TWP., PA

PA UNREG LTANKS

S105920831
N/A

Site 4 of 4 in cluster U

Actual: UNREG LTANKS:
995 ft. Region: North Central
Focus Map: Contaminant: BTEX
5 **Closed:** Not reported
Class: Cleanup of Tanks using authorities other than Act 32

Map ID
 Direction
 Distance
 Elevation

MAP FINDINGS

Site

Database(s)

EDR ID Number
 EPA ID Number

V89 **WHITE ROCK QUARRY AND MILL**
Target
Property **BELLEFONTE, PA 16823**

MINES MRDS **1025770672**
N/A

Site 1 of 2 in cluster V

Actual:
1107 ft.

Focus Map:
5

MINES MRDS:
 Name: WHITE ROCK QUARRY AND MILL
 Address: Not reported
 Deposit identification Number: 10299085
 City, State, Zip: BELLEFONTE, PENNSYLVANIA 16823
 URL: https://mrdata.usgs.gov/mrds/show-mrds.php?dep_id=10299085
 MRDS Identification Number: W021980
 MAS/MILS Identification Number: 0420270009
 Region: NA
 Country: United States
 Primary Commodities: Stone, Crushed/Broken
 Secondary Commodities: Not reported
 Tertiary Commodities: Not reported
 Operation Type: Surface
 Deposit Type: Not reported
 Production Size: Not reported
 Development Status: Producer
 Ore Minerals or Materials: Not reported
 Gangue Minerals or Materials: Not reported
 Other Minerals or Materials: Not reported
 Ore Body Form: Not reported
 Workings Type: Not reported
 Mineral Deposit Model: Not reported
 Alteration Processes: Not reported
 Concentration Processes: Not reported
 Previous Names: Martin Marietta Aggregates, Ne Div.
 Ore Controls: Not reported
 Reporter: Eastern Field Operations Center (EFOC)
 Host Rock Unit Name: Not reported
 Host Rock Type: Not reported
 Associated Rock Unit Name: Not reported
 Associated Rock Type Code: Not reported
 Structural Characteristics: Not reported
 Tectonic Setting: Not reported
 References: Not reported
 First Production Year: Not reported
 Began Before/After FPY: Not reported
 Last Production Year: Not reported
 Ended Before/After LPY: Not reported
 Year Discovered: Not reported
 Found Before/After YD: Not reported
 Production History: Not reported
 Discovery Information: Not reported
 Latitude: 40.87251
 Longitude: -77.72889

Map ID
Direction
Distance
Elevation

MAP FINDINGS

Site

Database(s)

EDR ID Number
EPA ID Number

V90 **WHITE ROCK QUARRY AND MILL**
Target
Property **BELLEFONTE, PA 16823**

MINES MRDS **1025568268**
N/A

Site 2 of 2 in cluster V

Actual: **MINES MRDS:**
1106 ft.
Focus Map: **Address:** **WHITE ROCK QUARRY AND MILL**
5 **Deposit identification Number:** **Not reported**
 City, State, Zip: **10075404**
 URL: **BELLEFONTE, PENNSYLVANIA 16823**
 MRDS Identification Number: **https://mrdata.usgs.gov/mrds/show-mrds.php?dep_id=10075404**
 MAS/MILS Identification Number: **W021980**
 Region: **Not reported**
 Country: **NA**
 Primary Commodities: **United States**
 Secondary Commodities: **Limestone, General**
 Tertiary Commodities: **Not reported**
 Operation Type: **Not reported**
 Deposit Type: **Unknown**
 Production Size: **Sedimentary**
 S - Small amount of material produced (we do not know what criteria
 are used to make this determination)

 Development Status: **Past Producer**
 Ore Minerals or Materials: **Limestone**
 Gangue Minerals or Materials: **Not reported**
 Other Minerals or Materials: **Not reported**
 Ore Body Form: **Not reported**
 Workings Type: **Not reported**
 Mineral Deposit Model: **Not reported**
 Alteration Processes: **Not reported**
 Concentration Processes: **Not reported**
 Previous Names: **Not reported**
 Ore Controls: **Not reported**
 Reporter: **Unknown**
 Host Rock Unit Name: **Not reported**
 Host Rock Type: **Not reported**
 Associated Rock Unit Name: **Not reported**
 Associated Rock Type Code: **Not reported**
 Structural Characteristics: **Not reported**
 Tectonic Setting: **Not reported**
 References: **Not reported**
 First Production Year: **Not reported**
 Began Before/After FPY: **Not reported**
 Last Production Year: **Not reported**
 Ended Before/After LPY: **Not reported**
 Year Discovered: **Not reported**
 Found Before/After YD: **Not reported**
 Production History: **Not reported**
 Discovery Information: **Not reported**
 Latitude: **40.87251**
 Longitude: **-77.72886**

Map ID
Direction
Distance
Elevation

MAP FINDINGS

Site

Database(s)

EDR ID Number
EPA ID Number

91 **DONALD THRUSH PROP**
Target **136 S HARRISON RD**
Property **BELLEFONTE, PA 16823**

PA VCP **S120840418**
 N/A

Actual: **1014 ft.**
Focus Map: **5**

VCP:
Name: DONALD THRUSH PROP
Address: 136 S HARRISON RD
City,State,Zip: BELLEFONTE, PA 16823-3320

Activity:
Activity ID: 623584,

Cleanup Records:
Municipality: Spring Twp
Region: Northcentral Region
Category Desc: Unleaded Gasoline
Type: Complete Sites
LRP Activity Number: 16364
Remediation: Statewide Health Standard
Activity: NO
Date Approved: 08/30/2000
Date Received: Not reported
Date Nonuse: Not reported
ICS Code: Not reported
Media: Soil
Latitude: 40.873055
Longitude: -77.7375

92 **RAYS TIRE SVC PROP**
Target **141 E COLLEGE AVE**
Property **PLEASANT GAP, PA 16823**

PA ARCHIVE UST **S119697724**
 N/A

Actual: **987 ft.**
Focus Map: **4**

ARCHIVE UST:
Name: RAYS TIRE SVC PROP
Address: 141 E COLLEGE AVE
City,State,Zip: PLEASANT GAP 16823
Facility Id: 14-34898
Site ID: 568871
Municipality: Not reported
Client Date: 180127
Owner Id: Not reported
Owner Name: ALI KARAMOOZ
Owner Address: 2040 E COLLEGE AVE
Owner Address 2: Not reported
Owner City,St,Zip: STATE COLLEGE, PA 16801
Owner Phone: Not reported
Owner County Code: Not reported
Resp Party Name: ALI KARAMOOZ
RP Address: 2040 E COLLEGE AVE
RP Address 2: Not reported
RP City,St,Zip: STATE COLLEGE, PA 16801-7201
Region Code Name: Not reported
Regulated Expire Date: Not reported

Tank Sequence #: 001
Tank Id: 619420
Status: Closed Without a Permit
Status Code End Date: Not reported
Capacity: 1000
Substance: GAS
Tank Substance End Date: Not reported

Map ID
Direction
Distance
Elevation

MAP FINDINGS

Site

Database(s)

EDR ID Number
EPA ID Number

RAYS TIRE SVC PROP (Continued)

S119697724

Install Date: Not reported
Tank Code: UST
Inspection Code: Not reported
Last Inspection: Not reported
Substance Type: Not reported
CASRN for Hazardous Substances: 180127
Chemical Name: ALI KARAMOOZ
Other Information Regarding The Tank Substance: Not reported
Undeliverable Address Ind.: N
Contact Name: UNKNOWN
Company: Not reported

93
Target
Property

WHITEROCK QUARRY
214 ON THE HILL RD
PLEASANT GAP, PA 16823

FINDS **1023641554**
ECHO **N/A**

FINDS:
Registry ID: 110070050703

Actual:
1223 ft.

Click Here:

Focus Map:
5

Environmental Interest/Information System:
US National Pollutant Discharge Elimination System (NPDES) module of the Compliance Information System (ICIS) tracks surface water permits issued under the Clean Water Act. Under NPDES, all facilities that discharge pollutants from any point source into waters of the United States are required to obtain a permit. The permit will likely contain limits on what can be discharged, impose monitoring and reporting requirements, and include other provisions to ensure that the discharge does not adversely affect water quality.

Click this hyperlink while viewing on your computer to access additional FINDS: detail in the EDR Site Report.

ECHO:
Envid: 1023641554
Registry ID: 110070050703
DFR URL: <http://echo.epa.gov/detailed-facility-report?fid=110070050703>
Name: WHITEROCK QUARRY
Address: 214 ON THE HILL RD
City,State,Zip: PLEASANT GAP, PA 16823

W94
Target
Property

UNI MART 04066
105 N MAIN ST
PLEASANT GAP, PA 16823

PA LUST **S105802141**
PA ARCHIVE UST **N/A**

Site 1 of 4 in cluster W

Actual:
982 ft.

LUST:
Name: UNI MART 04066
Address: 105 N MAIN ST
City,State,Zip: PLEASANT GAP, PA 16823-3105
Region: EP NC Rgnl Off Williamsport
Municipality: Spring Twp
Facility Id: 585351
Facility Type: Underground Storage Tank Containing Petroleum
Facility Status: Cleanup Completed

Focus Map:
4

Map ID
Direction
Distance
Elevation

MAP FINDINGS

Site

Database(s)

EDR ID Number
EPA ID Number

UNI MART 04066 (Continued)

S105802141

Status Date: 10/18/1996
Confirmed Date: 08/05/1989
Program Other Id: 14-15333
Client: UNI MARTS INC
Incident Id: 16356
Incident Desc: UNI-MART 04066
Suspect Date: Not reported
Source Of Notification: Not reported
Release Discovered: Not reported
Source Cause Of Release: Not reported
Tank: Not reported
Impact Desc: Soil
Substance: Not reported
CAS RN: Not reported
Chemical: Not reported
Comments: Not reported
Horizontal Ref Datum: WGS84
Altitude Datum: Not reported
Latitude: 40.867965
Longitude: -77.746797

ARCHIVE UST:

Name: UNI MART 04066
Address: 105 N MAIN ST
City,State,Zip: PLEASANT GAP 16823-3105
Facility Id: 14-15333
Site ID: 568771
Municipality: Spring Twp
Client Date: 62903
Owner Id: Not reported
Owner Name: UNI MARTS INC
Owner Address: 477 E BEAVER AVE
Owner Address 2: Not reported
Owner City,St,Zip: STATE COLLEGE, PA 16801-5633
Owner Phone: Not reported
Owner County Code: Not reported
Resp Party Name: UNI MARTS INC
RP Address: 477 E BEAVER AVE
RP Address 2: Not reported
RP City,St,Zip: STATE COLLEGE, PA 16801-5633
Region Code Name: Not reported
Regulated Expire Date: Not reported

Tank Sequence #: 001
Tank Id: 618767
Status: Closed Without a Permit
Status Code End Date: Not reported
Capacity: 10000
Substance: GAS
Tank Substance End Date: Not reported
Install Date: 12/1/1981
Tank Code: UST
Inspection Code: Not reported
Last Inspection: Not reported
Substance Type: Not reported
CASRN for Hazardous Substances: 62903
Chemical Name: UNI MARTS INC

Map ID
Direction
Distance
Elevation

MAP FINDINGS

Site

Database(s)

EDR ID Number
EPA ID Number

UNI MART 04066 (Continued)

S105802141

Other Information Regarding The Tank Substance: Not reported
Undeliverable Address Ind.: N
Contact Name: HENRY SAHAKIAN CEO
Company: Not reported

Tank Sequence #: 002
Tank Id: 618768
Status: Closed Without a Permit
Status Code End Date: Not reported
Capacity: 4000
Substance: GAS
Tank Substance End Date: Not reported
Install Date: 12/1/1981
Tank Code: UST
Inspection Code: Not reported
Last Inspection: Not reported
Substance Type: Not reported
CASRN for Hazardous Substances: 62903
Chemical Name: UNI MARTS INC
Other Information Regarding The Tank Substance: Not reported
Undeliverable Address Ind.: N
Contact Name: HENRY SAHAKIAN CEO
Company: Not reported

Tank Sequence #: 003
Tank Id: 618769
Status: Closed Without a Permit
Status Code End Date: Not reported
Capacity: 4000
Substance: GAS
Tank Substance End Date: Not reported
Install Date: 12/1/1981
Tank Code: UST
Inspection Code: Not reported
Last Inspection: Not reported
Substance Type: Not reported
CASRN for Hazardous Substances: 62903
Chemical Name: UNI MARTS INC
Other Information Regarding The Tank Substance: Not reported
Undeliverable Address Ind.: N
Contact Name: HENRY SAHAKIAN CEO
Company: Not reported

Tank Sequence #: 004
Tank Id: 618770
Status: Closed Without a Permit
Status Code End Date: Not reported
Capacity: 6000
Substance: KERO
Tank Substance End Date: Not reported
Install Date: 12/1/1981
Tank Code: UST
Inspection Code: Not reported
Last Inspection: Not reported

Map ID
 Direction
 Distance
 Elevation

MAP FINDINGS

Site

Database(s)

EDR ID Number
 EPA ID Number

UNI MART 04066 (Continued)

S105802141

| | |
|---|--------------------|
| Substance Type: | Not reported |
| CASRN for Hazardous Substances: | 62903 |
| Chemical Name: | UNI MARTS INC |
| Other Information Regarding The Tank Substance: | Not reported |
| Undeliverable Address Ind.: | N |
| Contact Name: | HENRY SAHAKIAN CEO |
| Company: | Not reported |

W95
Target
Property

UNI MART 04066
105 N MAIN ST
PLEASANT GAP, PA

PA RGA LUST

S115479642
N/A

Site 2 of 4 in cluster W

Actual:
982 ft.

RGA LUST:

Focus Map:
4

| | | |
|------|----------------|---------------|
| 2012 | UNI MART 04066 | 105 N MAIN ST |
| 2011 | UNI MART 04066 | 105 N MAIN ST |
| 2010 | UNI MART 04066 | 105 N MAIN ST |
| 2009 | UNI MART 04066 | 105 N MAIN ST |
| 2008 | UNI MART 04066 | 105 N MAIN ST |
| 2007 | UNI MART 04066 | 105 N MAIN ST |
| 2006 | UNI MART 04066 | 105 N MAIN ST |
| 2005 | UNI MART 04066 | 105 N MAIN ST |
| 2004 | UNI MART 04066 | 105 N MAIN ST |
| 2003 | UNI MART 04066 | 105 N MAIN ST |

W96
Target
Property

UNI-MARTS LLC
106 W COLLEGE AVE
BELLEFONTE, PA 16823

EDR Hist Auto

1020749863
N/A

Site 3 of 4 in cluster W

Actual:
985 ft.

EDR Hist Auto

Focus Map:
4

| Year: | Name: | Type: |
|-------|---------------|--------------------------------|
| 2001 | UNI-MARTS INC | Convenience Stores |
| 2002 | UNI-MARTS INC | Convenience Stores |
| 2003 | UNI-MARTS INC | Convenience Stores |
| 2004 | UNI-MARTS INC | Convenience Stores |
| 2005 | UNI-MARTS LLC | Gasoline Service Stations, NEC |
| 2006 | UNI-MARTS LLC | Gasoline Service Stations, NEC |
| 2007 | UNI-MARTS LLC | Gasoline Service Stations, NEC |
| 2008 | UNI-MARTS LLC | Gasoline Service Stations, NEC |
| 2009 | UNI-MARTS LLC | Gasoline Service Stations, NEC |
| 2010 | UNI-MARTS LLC | Gasoline Service Stations, NEC |
| 2011 | UNI-MARTS LLC | Gasoline Service Stations, NEC |
| 2012 | UNI-MARTS LLC | Gasoline Service Stations, NEC |

Map ID
Direction
Distance
Elevation

MAP FINDINGS

Site

Database(s)

EDR ID Number
EPA ID Number

UNI-MARTS LLC (Continued)

1020749863

2013 UNI-MARTS LLC Gasoline Service Stations, NEC
2014 UNI-MARTS LLC Gasoline Service Stations, NEC

W97 **UNI MART 4166 PLEASANT GAP PA**
Target **106 W COLLEGE AVE**
Property **PLEASANT GAP, PA 16823**

PA UST **U003165947**
 N/A

Site 4 of 4 in cluster W

Actual:
985 ft.

Focus Map:
4

UST:
Name: UNI MART 4166 PLEASANT GAP PA
Address: 106 W COLLEGE AVE
City,State,Zip: PLEASANT GAP, PA 16823-3202
Site ID: 568896
Other Id: 14-37150
Client Id Number: 266861
Municipality Name: Spring
Region: EP NC Rgnl Off Williamsport
Mailing Name: NATIONAL RETAIL PROP TRUST
Mailing Address: 450 S ORANGE AVE
Mailing Address 2: STE 900
Mailing City,St,Zip: ORLANDO, FL 32801-3336
Registration Expiration Date: 08/04/2020

Tank Seq No: 1
Tank Status: **Currently In Use**
Capacity: 12000
Substance: Gasoline
Date Installed: 05/01/1996
Tank Code: UST
Inspection Code: Facility Operation Inspection
Tank Last Dt Inspected: 07/10/2019
Decode for Tstatus: Currently In Use
Decode for Substance: Gasoline

Tank Seq No: 2
Tank Status: **Currently In Use**
Capacity: 8000
Substance: Gasoline
Date Installed: 05/01/1996
Tank Code: UST
Inspection Code: Facility Operation Inspection
Tank Last Dt Inspected: 07/10/2019
Decode for Tstatus: Currently In Use
Decode for Substance: Gasoline

Tank Seq No: 3
Tank Status: **Currently In Use**
Capacity: 4000
Substance: Diesel Fuel
Date Installed: 05/01/1996
Tank Code: UST
Inspection Code: Facility Operation Inspection
Tank Last Dt Inspected: 07/10/2019
Decode for Tstatus: Currently In Use
Decode for Substance: Diesel Fuel

Map ID
Direction
Distance
Elevation

MAP FINDINGS

Site

Database(s)

EDR ID Number
EPA ID Number

98 **WALKER RAY A TRUCKING**
Target **108 W COLLEGE AVE**
Property **PLEASANT GAP, PA 16823**

RCRA NonGen / NLR **1000269413**
FINDS **PAD013856414**
ECHO

Actual:
985 ft.
Focus Map:
4

RCRA NonGen / NLR:
Date form received by agency: 1997-09-26 00:00:00.0
Facility name: WALKER RAY A TRUCKING
Facility address: 108 W COLLEGE AVE
PLEASANT GAP, PA 16823
EPA ID: PAD013856414
Mailing address: P O BOX 213
PLEASANT GAP, PA 16823
Contact: Not reported
Contact address: Not reported
Not reported
Contact country: US
Contact telephone: Not reported
Contact email: Not reported
EPA Region: 03
Land type: Facility is not located on Indian land. Additional information is not known.
Classification: Non-Generator
Description: Handler: Non-Generators do not presently generate hazardous waste

Owner/Operator Summary:
Owner/operator name: OPERNAME
Owner/operator address: OPERSTREET
OPERCITY, AK 99999
Owner/operator country: Not reported
Owner/operator telephone: 215-555-1212
Owner/operator email: Not reported
Owner/operator fax: Not reported
Owner/operator extension: Not reported
Legal status: Private
Owner/Operator Type: Operator
Owner/Op start date: Not reported
Owner/Op end date: Not reported

Owner/operator name: WALKER, RAY A
Owner/operator address: OWNERSTREET
OWNERCITY, AK 99999
Owner/operator country: Not reported
Owner/operator telephone: 215-555-1212
Owner/operator email: Not reported
Owner/operator fax: Not reported
Owner/operator extension: Not reported
Legal status: Private
Owner/Operator Type: Owner
Owner/Op start date: Not reported
Owner/Op end date: Not reported

Handler Activities Summary:
U.S. importer of hazardous waste: No
Mixed waste (haz. and radioactive): No
Recycler of hazardous waste: No
Transporter of hazardous waste: No
Treater, storer or disposer of HW: No
Underground injection activity: No
On-site burner exemption: No

Map ID
Direction
Distance
Elevation

MAP FINDINGS

Site

Database(s)

EDR ID Number
EPA ID Number

WALKER RAY A TRUCKING (Continued)

1000269413

Furnace exemption: No
Used oil fuel burner: No
Used oil processor: No
Used oil refiner: No
Used oil fuel marketer to burner: No
Used oil Specification marketer: No
Used oil transfer facility: No
Used oil transporter: No

Historical Generators:

Date form received by agency: 1983-12-13 00:00:00.0
Site name: WALKER RAY A TRUCKING
Classification: Not a generator, verified

Facility Has Received Notices of Violations:

Regulation violated: SS - 263.21
Area of violation: Generators - Manifest
Date violation determined: 1995-02-16 00:00:00.0
Date achieved compliance: 1995-03-01 00:00:00.0
Violation lead agency: State
Enforcement action: WRITTEN INFORMAL
Enforcement action date: 1995-02-16 00:00:00.0
Enf. disposition status: Not reported
Enf. disp. status date: Not reported
Enforcement lead agency: State
Proposed penalty amount: Not reported
Final penalty amount: Not reported
Paid penalty amount: Not reported

Regulation violated: SR - 263.20(a)
Area of violation: Generators - Manifest
Date violation determined: 1993-04-21 00:00:00.0
Date achieved compliance: 1993-04-21 00:00:00.0
Violation lead agency: State
Enforcement action: WRITTEN INFORMAL
Enforcement action date: 1993-04-21 00:00:00.0
Enf. disposition status: Not reported
Enf. disp. status date: Not reported
Enforcement lead agency: State
Proposed penalty amount: Not reported
Final penalty amount: Not reported
Paid penalty amount: Not reported

Evaluation Action Summary:

Evaluation date: 1997-09-26 00:00:00.0
Evaluation: COMPLIANCE EVALUATION INSPECTION ON-SITE
Area of violation: Not reported
Date achieved compliance: Not reported
Evaluation lead agency: State

Evaluation date: 1996-08-02 00:00:00.0
Evaluation: COMPLIANCE EVALUATION INSPECTION ON-SITE
Area of violation: Not reported
Date achieved compliance: Not reported
Evaluation lead agency: State

Map ID
Direction
Distance
Elevation

MAP FINDINGS

Site

Database(s)

EDR ID Number
EPA ID Number

WALKER RAY A TRUCKING (Continued)

1000269413

Evaluation date: 1996-04-01 00:00:00.0
Evaluation: COMPLIANCE EVALUATION INSPECTION ON-SITE
Area of violation: Not reported
Date achieved compliance: Not reported
Evaluation lead agency: State

Evaluation date: 1995-10-30 00:00:00.0
Evaluation: COMPLIANCE EVALUATION INSPECTION ON-SITE
Area of violation: Not reported
Date achieved compliance: Not reported
Evaluation lead agency: State

Evaluation date: 1995-04-12 00:00:00.0
Evaluation: COMPLIANCE EVALUATION INSPECTION ON-SITE
Area of violation: Not reported
Date achieved compliance: Not reported
Evaluation lead agency: State

Evaluation date: 1995-03-01 00:00:00.0
Evaluation: FOCUSED COMPLIANCE INSPECTION
Area of violation: Not reported
Date achieved compliance: Not reported
Evaluation lead agency: State

Evaluation date: 1995-02-16 00:00:00.0
Evaluation: NON-FINANCIAL RECORD REVIEW
Area of violation: Generators - Manifest
Date achieved compliance: 1995-03-01 00:00:00.0
Evaluation lead agency: State

Evaluation date: 1994-07-06 00:00:00.0
Evaluation: COMPLIANCE EVALUATION INSPECTION ON-SITE
Area of violation: Not reported
Date achieved compliance: Not reported
Evaluation lead agency: State

Evaluation date: 1993-04-21 00:00:00.0
Evaluation: NON-FINANCIAL RECORD REVIEW
Area of violation: Generators - Manifest
Date achieved compliance: 1993-04-21 00:00:00.0
Evaluation lead agency: State

Evaluation date: 1993-04-07 00:00:00.0
Evaluation: COMPLIANCE EVALUATION INSPECTION ON-SITE
Area of violation: Not reported
Date achieved compliance: Not reported
Evaluation lead agency: State

Evaluation date: 1991-05-23 00:00:00.0
Evaluation: FOCUSED COMPLIANCE INSPECTION
Area of violation: Not reported
Date achieved compliance: Not reported
Evaluation lead agency: State

Evaluation date: 1990-03-13 00:00:00.0
Evaluation: COMPLIANCE EVALUATION INSPECTION ON-SITE
Area of violation: Not reported

Map ID
Direction
Distance
Elevation

MAP FINDINGS

Site

Database(s)

EDR ID Number
EPA ID Number

WALKER RAY A TRUCKING (Continued)

1000269413

Date achieved compliance: Not reported
Evaluation lead agency: State

Evaluation date: 1989-07-10 00:00:00.0
Evaluation: COMPLIANCE EVALUATION INSPECTION ON-SITE
Area of violation: Not reported
Date achieved compliance: Not reported
Evaluation lead agency: State

Evaluation date: 1987-09-10 00:00:00.0
Evaluation: COMPLIANCE EVALUATION INSPECTION ON-SITE
Area of violation: Not reported
Date achieved compliance: Not reported
Evaluation lead agency: State

FINDS:

Registry ID: 110004837366

Click Here:

Environmental Interest/Information System:

RCRAInfo is a national information system that supports the Resource Conservation and Recovery Act (RCRA) program through the tracking of events and activities related to facilities that generate, transport, and treat, store, or dispose of hazardous waste. RCRAInfo allows RCRA program staff to track the notification, permit, compliance, and corrective action activities required under RCRA.

[Click this hyperlink](#) while viewing on your computer to access additional FINDS: detail in the EDR Site Report.

ECHO:

Envid: 1000269413
Registry ID: 110004837366
DFR URL: <http://echo.epa.gov/detailed-facility-report?fid=110004837366>
Name: WALKER RAY A TRUCKING
Address: 108 W COLLEGE AVE
City,State,Zip: PLEASANT GAP, PA 16823

X99 PLEASANT GAP UNITED METH CH
Target 179 S MAIN ST
Property PLEASANT GAP, PA 16823

PA ARCHIVE UST **S119697760**
N/A

Site 1 of 2 in cluster X

Actual: ARCHIVE UST:
1023 ft. Name: PLEASANT GAP UNITED METH CH
Focus Map: Address: 179 S MAIN ST
4 City,State,Zip: PLEASANT GAP 16823-3209
Facility Id: 14-71351
Site ID: 569014
Municipality: Spring Twp
Client Date: 176582
Owner Id: Not reported
Owner Name: PLEASANT GAP UNITED METH CH
Owner Address: 179 S MAIN ST
Owner Address 2: Not reported
Owner City,St,Zip: PLEASANT GAP, PA 16823-3209
Owner Phone: Not reported

Map ID
 Direction
 Distance
 Elevation

MAP FINDINGS

Site

Database(s)

EDR ID Number
 EPA ID Number

PLEASANT GAP UNITED METH CH (Continued)

S119697760

| | |
|---|-----------------------------|
| Owner County Code: | Not reported |
| Resp Party Name: | PLEASANT GAP UNITED METH CH |
| RP Address: | 179 S MAIN ST |
| RP Address 2: | Not reported |
| RP City,St,Zip: | PLEASANT GAP, PA 16823-3209 |
| Region Code Name: | Not reported |
| Regulated Expire Date: | Not reported |
| | |
| Tank Sequence #: | 001 |
| Tank Id: | 619839 |
| Status: | Closed Without a Permit |
| Status Code End Date: | Not reported |
| Capacity: | 8000 |
| Substance: | HO |
| Tank Substance End Date: | Not reported |
| Install Date: | 1/1/1975 |
| Tank Code: | UST |
| Inspection Code: | Not reported |
| Last Inspection: | Not reported |
| Substance Type: | Not reported |
| CASRN for Hazardous Substances: | 176582 |
| Chemical Name: | PLEASANT GAP UNITED METH CH |
| Other Information Regarding The Tank Substance: | Not reported |
| Undeliverable Address Ind.: | N |
| Contact Name: | UNKNOWN |
| Company: | Not reported |

X100 **PLEASANT GAP UNITED METH CH**
Target **179 S MAIN ST**
Property **PLEASANT GAP, PA 16823**

PA ARCHIVE AST **S111105325**
N/A

Site 2 of 2 in cluster X

| | | |
|-----------------------------------|---------------------|-----------------------------|
| Actual: 1023 ft. | ARCHIVE AST: | |
| | Name: | PLEASANT GAP UNITED METH CH |
| Focus Map: 4 | Address: | 179 S MAIN ST |
| | City,State,Zip: | PLEASANT GAP 16823-3209 |
| | Facility ID: | 14-71351 |
| | Site ID: | 569014 |
| | Client ID: | 176582 |
| | Municipality: | Spring Twp |
| | Region Name: | Not reported |
| | Owner ID: | Not reported |
| | Owner Name: | PLEASANT GAP UNITED METH CH |
| | Owner Phone: | Not reported |
| | Owner Address: | 179 S MAIN ST |
| | Owner Address 2: | Not reported |
| | Owner City,St,Zip: | PLEASANT GAP, PA 16823-3209 |
| | Owner County Code: | Not reported |
| | Resp Party Name: | PLEASANT GAP UNITED METH CH |
| | RP Address: | 179 S MAIN ST |
| | RP Address 2: | Not reported |
| | RP City,St,Zip: | PLEASANT GAP, PA 16823-3209 |
| | Regulated Exp Date: | Not reported |
| | | |
| | Tank ID: | 619840 |
| | Tank Sequence #: | 001A |
| | Install Date: | 1/3/1995 |

Map ID
Direction
Distance
Elevation

MAP FINDINGS

Site

Database(s)

EDR ID Number
EPA ID Number

PLEASANT GAP UNITED METH CH (Continued)

S111105325

Status: Exempt From State Law
Status Code End Date: Not reported
Capacity: 550
Substance: HO
Tank Substance End Date: Not reported
Tank Code: AST
Inspection Code: Not reported
Last Inspection: Not reported
Substance Type: Not reported
CASRN for Hazardous Substances: 176582
Chemical Name: PLEASANT GAP UNITED METH CH
Other Information Regarding The Tank Substance: Not reported
Undeliverable Address Ind.: N
Contact Name: UNKNOWN
Company: Not reported

101 **GENSIMORE TRUCKING INC**
Target **ROUTE 144**
Property **PLEASANT GAP, PA 16823**

FINDS **1016071318**
ECHO **N/A**

FINDS:
Registry ID: 110006117086

Actual:
1026 ft.

Click Here:

Focus Map:
4

Environmental Interest/Information System:

AFS (Aerometric Information Retrieval System (AIRS) Facility Subsystem) replaces the former Compliance Data System (CDS), the National Emission Data System (NEDS), and the Storage and Retrieval of Aerometric Data (SAROAD). AIRS is the national repository for information concerning airborne pollution in the United States. AFS is used to track emissions and compliance data from industrial plants. AFS data are utilized by states to prepare State Implementation Plans to comply with regulatory programs and by EPA as an input for the estimation of total national emissions. AFS is undergoing a major redesign to support facility operating permits required under Title V of the Clean Air Act.

RCRAInfo is a national information system that supports the Resource Conservation and Recovery Act (RCRA) program through the tracking of events and activities related to facilities that generate, transport, and treat, store, or dispose of hazardous waste. RCRAInfo allows RCRA program staff to track the notification, permit, compliance, and corrective action activities required under RCRA.

US National Pollutant Discharge Elimination System (NPDES) module of the Compliance Information System (ICIS) tracks surface water permits issued under the Clean Water Act. Under NPDES, all facilities that discharge pollutants from any point source into waters of the United States are required to obtain a permit. The permit will likely contain limits on what can be discharged, impose monitoring and reporting requirements, and include other provisions to ensure that the discharge does not adversely affect water quality.

Click this hyperlink while viewing on your computer to access additional FINDS: detail in the EDR Site Report.

ECHO:

Envid: 1016071318
Registry ID: 110006117086
DFR URL: <http://echo.epa.gov/detailed-facility-report?fid=110006117086>

Map ID
 Direction
 Distance
 Elevation

MAP FINDINGS

Site

Database(s)

EDR ID Number
 EPA ID Number

GENSIMORE TRUCKING INC (Continued)

1016071318

Name: GENSIMORE TRUCKING INC
 Address: ROUTE 144
 City,State,Zip: PLEASANT GAP, PA 16823

102 PLEASANT GAP ELEMENTARY SCHOOL
Target 230 SOUTH MAIN STREET
Property PLEASANT GAP, PA 16823

PA ASBESTOS **S121431588**
N/A

Actual: 1044 ft.
Focus Map: 5

ASBESTOS:
 Project ID: 420270677A
 Address: Not reported
 Project ID 2: 197317
 Facility Type: Renovation
 Facility Type Code: R
 Contractor Company: R L ABATEMENT INC
 Contractor Address: 1246 JACKS CORNER RD
 Contractor Address 2: Not reported
 Contractor City State Zip: HOPEWELL PA 16650
 Contractor: DARRELL CHAMBERLAIN
 Contractor Telephone: 8147663204
 Owner Company: Bellefonte Area School District
 Owner Address: 318 North Allegheny Stre
 Owner Address 2: Not reported
 Owner City State Zip: Bellefonte PA 16823
 Owner: Aaron Barto
 Owner Telephone: 814-355-4814
 Start Date: 06/30/2017
 End Date: 07/01/2017
 ASB Amount: 370
 ASB Unit: SF
 ASB Amount 2: 0
 ASB Unit 2: Not reported
 ASB Amount 3: 0
 ASB Unit 2: Not reported
 ASB Amount 4: 0
 ASB Unit 4: Not reported
 ASB Amount 5: 0
 ASB Unit 5: Not reported
 ASB Amount 6: 0
 ASB Unit 6: Not reported

103 PLEASANT GAP ELEM SCH
Target 230 E MAIN ST
Property PLEASANT GAP, PA 16823

PA ARCHIVE UST **S111114970**
N/A

Actual: 1049 ft.
Focus Map: 5

ARCHIVE UST:
 Name: PLEASANT GAP ELEM SCH
 Address: 230 E MAIN ST
 City,State,Zip: PLEASANT GAP 16823
 Facility Id: 14-71436
 Site ID: 569027
 Municipality: Spring Twp
 Client Date: 1241
 Owner Id: Not reported
 Owner Name: BELLEFONTE AREA SCH DIST
 Owner Address: 318 N ALLEGHENY ST

Map ID
Direction
Distance
Elevation

MAP FINDINGS

Site

Database(s)

EDR ID Number
EPA ID Number

PLEASANT GAP ELEM SCH (Continued)

S111114970

Owner Address 2: Not reported
Owner City,St,Zip: BELLEFONTE, PA 16823-1613
Owner Phone: Not reported
Owner County Code: Not reported
Resp Party Name: BELLEFONTE AREA SCH DIST
RP Address: 318 N ALLEGHENY ST
RP Address 2: Not reported
RP City,St,Zip: BELLEFONTE, PA 16823-1613
Region Code Name: Not reported
Regulated Expire Date: Not reported

Tank Sequence #: 001
Tank Id: 619870
Status: Exempt From State Law
Status Code End Date: Not reported
Capacity: 7500
Substance: HO
Tank Substance End Date: Not reported
Install Date: 6/1/1975
Tank Code: UST
Inspection Code: Not reported
Last Inspection: Not reported
Substance Type: Not reported
CASRN for Hazardous Substances: 1241
Chemical Name: BELLEFONTE AREA SCH DIST
Other Information Regarding The Tank Substance: Not reported
Undeliverable Address Ind.: N
Contact Name: JOSEPH S BONITA SUPT
Company: Not reported

Y104 **TOMS AUTO DETAILING & BODY SHOP**
Target **275 HARRISON RD**
Property **PLEASANT GAP, PA 16823**

FINDS **1016889977**
ECHO **N/A**

Site 1 of 2 in cluster Y

Actual: FINDS:
1089 ft. Registry ID: 110060126359

Focus Map:
5 Click Here:

Environmental Interest/Information System:

RCRAInfo is a national information system that supports the Resource Conservation and Recovery Act (RCRA) program through the tracking of events and activities related to facilities that generate, transport, and treat, store, or dispose of hazardous waste. RCRAInfo allows RCRA program staff to track the notification, permit, compliance, and corrective action activities required under RCRA.

PA-EFACTS (Pennsylvania - Environmental Facility Application Compliance Tracking System) is a Department-wide database that provides a holistic view of clients and sites (including facilities) that DEP regulates.

[Click this hyperlink](#) while viewing on your computer to access additional FINDS: detail in the EDR Site Report.

ECHO:
Envid: 1016889977
Registry ID: 110060126359

Map ID
Direction
Distance
Elevation

MAP FINDINGS

Site

Database(s)

EDR ID Number
EPA ID Number

TOMS AUTO DETAILING & BODY SHOP (Continued)

1016889977

DFR URL: <http://echo.epa.gov/detailed-facility-report?fid=110060126359>
Name: TOMS AUTO DETAILING & BODY SHOP
Address: 275 HARRISON RD
City,State,Zip: PLEASANT GAP, PA 16823

Y105 TOMS AUTO DETAILING & BODY SHOP
Target 275 S HARRISON RD
Property BELLEFONTE, PA 16823

RCRA NonGen / NLR 1024893253
PA0000015842

Site 2 of 2 in cluster Y

Actual:
1084 ft.

RCRA NonGen / NLR:

Date form received by agency: 2018-06-20 00:00:00.0

Focus Map:
5

Facility name: TOMS AUTO DETAILING & BODY SHOP
Facility address: 275 S HARRISON RD
BELLEFONTE, PA 16823-3418

EPA ID: PA0000015842

Contact: Not reported

Contact address: Not reported

Not reported

Contact country: Not reported

Contact telephone: Not reported

Contact email: Not reported

EPA Region: 03

Land type: Other land type

Classification: Non-Generator

Description: Handler: Non-Generators do not presently generate hazardous waste

Handler Activities Summary:

U.S. importer of hazardous waste: No

Mixed waste (haz. and radioactive): No

Recycler of hazardous waste: No

Transporter of hazardous waste: No

Treater, storer or disposer of HW: No

Underground injection activity: No

On-site burner exemption: No

Furnace exemption: No

Used oil fuel burner: No

Used oil processor: No

User oil refiner: No

Used oil fuel marketer to burner: No

Used oil Specification marketer: No

Used oil transfer facility: No

Used oil transporter: No

Historical Generators:

Date form received by agency: 2008-03-31 00:00:00.0

Site name: TOMS AUTO DETAILING & BODY SHOP

Classification: Not a generator, verified

Date form received by agency: 1999-08-26 00:00:00.0

Site name: TOMS AUTO DETAILING & BS

Classification: Not a generator, verified

Date form received by agency: 1993-09-27 00:00:00.0

Site name: TOMS AUTO DETAILING & BS

Classification: Not a generator, verified

Map ID
Direction
Distance
Elevation

MAP FINDINGS

Site

Database(s)

EDR ID Number
EPA ID Number

TOMS AUTO DETAILING & BODY SHOP (Continued)

1024893253

Hazardous Waste Summary:

- . Waste code: D001
- . Waste name: IGNITABLE WASTE

- . Waste code: F003
- . Waste name: THE FOLLOWING SPENT NONHALOGENATED SOLVENTS: XYLENE, ACETONE, ETHYL ACETATE, ETHYL BENZENE, ETHYL ETHER, METHYL ISOBUTYL KETONE, N-BUTYL ALCOHOL, CYCLOHEXANONE, AND METHANOL; ALL SPENT SOLVENT MIXTURES/BLENDS CONTAINING, BEFORE USE, ONLY THE ABOVE SPENT NONHALOGENATED SOLVENTS; AND ALL SPENT SOLVENT MIXTURES/BLENDS CONTAINING, BEFORE USE, ONE OR MORE OF THE ABOVE NONHALOGENATED SOLVENTS, AND A TOTAL OF TEN PERCENT OR MORE (BY VOLUME) OF ONE OR MORE OF THOSE SOLVENTS LISTED IN F001, F002, F004, AND F005; AND STILL BOTTOMS FROM THE RECOVERY OF THESE SPENT SOLVENTS AND SPENT SOLVENT MIXTURES.

- . Waste code: F005
- . Waste name: THE FOLLOWING SPENT NONHALOGENATED SOLVENTS: TOLUENE, METHYL ETHYL KETONE, CARBON DISULFIDE, ISOBUTANOL, PYRIDINE, BENZENE, 2-ETHOXYETHANOL, AND 2-NITROPROPANE; ALL SPENT SOLVENT MIXTURES/BLENDS CONTAINING, BEFORE USE, A TOTAL OF TEN PERCENT OR MORE (BY VOLUME) OF ONE OR MORE OF THE ABOVE NONHALOGENATED SOLVENTS OR THOSE SOLVENTS LISTED IN F001, F002, OR F004; AND STILL BOTTOMS FROM THE RECOVERY OF THESE SPENT SOLVENTS AND SPENT SOLVENT MIXTURES.

Violation Status: No violations found

Evaluation Action Summary:

- Evaluation date: 1999-08-26 00:00:00.0
- Evaluation: COMPLIANCE EVALUATION INSPECTION ON-SITE
- Area of violation: Not reported
- Date achieved compliance: Not reported
- Evaluation lead agency: State

Z106 MATREYA INC
Target 500 TRESSLER ST
Property PLEASANT GAP, PA 16823

RCRA-SQG 1000357011
FINDS PAD982577520
ECHO
PA MANIFEST

Site 1 of 5 in cluster Z

Actual: RCRA-SQG:
1023 ft. Date form received by agency: 2013-01-17 00:00:00.0

Focus Map: Facility name: MATREYA INC
4 Facility address: 500 TRESSLER ST
PLEASANT GAP, PA 16823

EPA ID: PAD982577520
Contact: Not reported
Contact address: Not reported
Not reported

Contact country: US
Contact telephone: Not reported
Contact email: Not reported
EPA Region: 03
Land type: Other land type
Classification: Small Small Quantity Generator
Description: Handler: generates more than 100 and less than 1000 kg of hazardous waste during any calendar month and accumulates less than 6000 kg of

Map ID
Direction
Distance
Elevation

MAP FINDINGS

Site

Database(s)

EDR ID Number
EPA ID Number

MATREYA INC (Continued)

1000357011

hazardous waste at any time; or generates 100 kg or less of hazardous waste during any calendar month, and accumulates more than 1000 kg of hazardous waste at any time

Handler Activities Summary:

U.S. importer of hazardous waste: No
Mixed waste (haz. and radioactive): No
Recycler of hazardous waste: No
Transporter of hazardous waste: No
Treater, storer or disposer of HW: No
Underground injection activity: No
On-site burner exemption: No
Furnace exemption: No
Used oil fuel burner: No
Used oil processor: No
User oil refiner: No
Used oil fuel marketer to burner: No
Used oil Specification marketer: No
Used oil transfer facility: No
Used oil transporter: No

Historical Generators:

Date form received by agency: 1989-04-18 00:00:00.0
Site name: MATREYA INC
Classification: Small Quantity Generator

Hazardous Waste Summary:

. Waste code: D001
. Waste name: IGNITABLE WASTE

. Waste code: D007
. Waste name: CHROMIUM

. Waste code: D011
. Waste name: SILVER

. Waste code: D022
. Waste name: CHLOROFORM

. Waste code: F001
. Waste name: THE FOLLOWING SPENT HALOGENATED SOLVENTS USED IN DEGREASING: TETRACHLOROETHYLENE, TRICHLORETHYLENE, METHYLENE CHLORIDE, 1,1,1-TRICHLOROETHANE, CARBON TETRACHLORIDE AND CHLORINATED FLUOROCARBONS; ALL SPENT SOLVENT MIXTURES/BLENDS USED IN DEGREASING CONTAINING, BEFORE USE, A TOTAL OF TEN PERCENT OR MORE (BY VOLUME) OF ONE OR MORE OF THE ABOVE HALOGENATED SOLVENTS OR THOSE SOLVENTS LISTED IN F002, F004, AND F005; AND STILL BOTTOMS FROM THE RECOVERY OF THESE SPENT SOLVENTS AND SPENT SOLVENT MIXTURES.

. Waste code: F003
. Waste name: THE FOLLOWING SPENT NONHALOGENATED SOLVENTS: XYLENE, ACETONE, ETHYL ACETATE, ETHYL BENZENE, ETHYL ETHER, METHYL ISOBUTYL KETONE, N-BUTYL ALCOHOL, CYCLOHEXANONE, AND METHANOL; ALL SPENT SOLVENT MIXTURES/BLENDS CONTAINING, BEFORE USE, ONLY THE ABOVE SPENT NONHALOGENATED SOLVENTS; AND ALL SPENT SOLVENT MIXTURES/BLENDS

Map ID
Direction
Distance
Elevation

MAP FINDINGS

Site

Database(s)

EDR ID Number
EPA ID Number

MATREYA INC (Continued)

1000357011

CONTAINING, BEFORE USE, ONE OR MORE OF THE ABOVE NONHALOGENATED SOLVENTS, AND A TOTAL OF TEN PERCENT OR MORE (BY VOLUME) OF ONE OR MORE OF THOSE SOLVENTS LISTED IN F001, F002, F004, AND F005; AND STILL BOTTOMS FROM THE RECOVERY OF THESE SPENT SOLVENTS AND SPENT SOLVENT MIXTURES.

Facility Has Received Notices of Violations:

Regulation violated: Not reported
Area of violation: State Statute or Regulation
Date violation determined: 2013-01-14 00:00:00.0
Date achieved compliance: 2013-01-14 00:00:00.0
Violation lead agency: State
Enforcement action: Not reported
Enforcement action date: Not reported
Enf. disposition status: Not reported
Enf. disp. status date: Not reported
Enforcement lead agency: Not reported
Proposed penalty amount: Not reported
Final penalty amount: Not reported
Paid penalty amount: Not reported

Regulation violated: Not reported
Area of violation: Universal Waste - Small Quantity Handlers
Date violation determined: 2013-01-14 00:00:00.0
Date achieved compliance: 2013-01-14 00:00:00.0
Violation lead agency: State
Enforcement action: Not reported
Enforcement action date: Not reported
Enf. disposition status: Not reported
Enf. disp. status date: Not reported
Enforcement lead agency: Not reported
Proposed penalty amount: Not reported
Final penalty amount: Not reported
Paid penalty amount: Not reported

Evaluation Action Summary:

Evaluation date: 2017-12-20 00:00:00.0
Evaluation: COMPLIANCE EVALUATION INSPECTION ON-SITE
Area of violation: Not reported
Date achieved compliance: Not reported
Evaluation lead agency: State

Evaluation date: 2013-01-14 00:00:00.0
Evaluation: COMPLIANCE EVALUATION INSPECTION ON-SITE
Area of violation: Universal Waste - Small Quantity Handlers
Date achieved compliance: 2013-01-14 00:00:00.0
Evaluation lead agency: State

Evaluation date: 2013-01-14 00:00:00.0
Evaluation: COMPLIANCE EVALUATION INSPECTION ON-SITE
Area of violation: State Statute or Regulation
Date achieved compliance: 2013-01-14 00:00:00.0
Evaluation lead agency: State

Evaluation date: 2003-01-08 00:00:00.0
Evaluation: COMPLIANCE EVALUATION INSPECTION ON-SITE

Map ID
Direction
Distance
Elevation

MAP FINDINGS

Site

Database(s)

EDR ID Number
EPA ID Number

MATREYA INC (Continued)

1000357011

Area of violation: Not reported
Date achieved compliance: Not reported
Evaluation lead agency: State

Evaluation date: 2001-10-17 00:00:00.0
Evaluation: COMPLIANCE EVALUATION INSPECTION ON-SITE
Area of violation: Not reported
Date achieved compliance: Not reported
Evaluation lead agency: State

Evaluation date: 1999-11-02 00:00:00.0
Evaluation: COMPLIANCE EVALUATION INSPECTION ON-SITE
Area of violation: Not reported
Date achieved compliance: Not reported
Evaluation lead agency: State

FINDS:

Registry ID: 110001020948

Click Here:

Environmental Interest/Information System:

RCRAInfo is a national information system that supports the Resource Conservation and Recovery Act (RCRA) program through the tracking of events and activities related to facilities that generate, transport, and treat, store, or dispose of hazardous waste. RCRAInfo allows RCRA program staff to track the notification, permit, compliance, and corrective action activities required under RCRA. PA-EFACTS (Pennsylvania - Environmental Facility Application Compliance Tracking System) is a Department-wide database that provides a holistic view of clients and sites (including facilities) that DEP regulates.

[Click this hyperlink](#) while viewing on your computer to access additional FINDS: detail in the EDR Site Report.

ECHO:

Envid: 1000357011
Registry ID: 110001020948
DFR URL: <http://echo.epa.gov/detailed-facility-report?fid=110001020948>
Name: MATREYA
Address: 500 TRESSLER ST
City,State,Zip: PLEASANT GAP, PA 16823

Manifest Details:

Year: 2007
Manifest Number: 000559801FLE
Manifest Type: Not reported
Generator EPA Id: PAD982577520
Generator Date: 12/17/2007
Mailing Address: Not reported
Mailing City,St,Zip: Not reported
Contact Name: Not reported
Contact Phone: 814-359-5060
TSD EPA Id: OHD000816629
TSD Date: Not reported
TSD Facility Name: SPRING GROVE RESOURCE RECOVERY
TSD Facility Address: 4879 SPRING GROVE AVE

Map ID
Direction
Distance
Elevation

MAP FINDINGS

Site

Database(s)

EDR ID Number
EPA ID Number

MATREYA INC (Continued)

1000357011

TSD Facility City: CINCINNATI
TSD Facility State: OH
Facility Telephone: Not reported
Page Number: 1
Line Number: 1
Waste Number: D022
Container Number: 11
Container Type: Metal drums, barrels, kegs
Waste Quantity: 605
Unit: Gallons (liquids only)
Handling Code: Not reported
TSP EPA Id: Not reported
Date TSP Sig: Not reported

Year: 2007
Manifest Number: 000956993FLE
Manifest Type: Not reported
Generator EPA Id: PAD982577520
Generator Date: 07/31/2007
Mailing Address: Not reported
Mailing City, St, Zip: Not reported
Contact Name: Not reported
Contact Phone: 814-359-5060
TSD EPA Id: OHD000816629
TSD Date: Not reported
TSD Facility Name: SPRING GROVE RESOURCE RECOVERY
TSD Facility Address: 4879 SPRING GROVE AVE
TSD Facility City: CINCINNATI
TSD Facility State: OH
Facility Telephone: Not reported
Page Number: 1
Line Number: 1
Waste Number: F003
Container Number: 9
Container Type: Metal drums, barrels, kegs
Waste Quantity: 3825
Unit: Pounds
Handling Code: Not reported
TSP EPA Id: Not reported
Date TSP Sig: Not reported

Year: 2007
Manifest Number: 000956502FLE
Manifest Type: Not reported
Generator EPA Id: PAD982577520
Generator Date: 03/20/2007
Mailing Address: Not reported
Mailing City, St, Zip: Not reported
Contact Name: Not reported
Contact Phone: 814-359-5060
TSD EPA Id: OHD000816629
TSD Date: Not reported
TSD Facility Name: SPRING GROVE RESOURCE RECOVERY
TSD Facility Address: 4879 SPRING GROVE AVE
TSD Facility City: CINCINNATI
TSD Facility State: OH
Facility Telephone: Not reported

Map ID
Direction
Distance
Elevation

MAP FINDINGS

Site

Database(s)

EDR ID Number
EPA ID Number

MATREYA INC (Continued)

1000357011

Page Number: 1
Line Number: 1
Waste Number: F003
Container Number: 11
Container Type: Metal drums, barrels, kegs
Waste Quantity: 5500
Unit: Pounds
Handling Code: Not reported
TSP EPA Id: Not reported
Date TSP Sig: Not reported

Year: 2007
Manifest Number: 000956502FLE
Manifest Type: Not reported
Generator EPA Id: PAD982577520
Generator Date: 03/20/2007
Mailing Address: Not reported
Mailing City, St, Zip: Not reported
Contact Name: Not reported
Contact Phone: 814-359-5060
TSD EPA Id: OHD000816629
TSD Date: Not reported
TSD Facility Name: SPRING GROVE RESOURCE RECOVERY
TSD Facility Address: 4879 SPRING GROVE AVE
TSD Facility City: CINCINNATI
TSD Facility State: OH
Facility Telephone: Not reported

Page Number: 1
Line Number: 3
Waste Number: F005
Container Number: 1
Container Type: Metal drums, barrels, kegs
Waste Quantity: 75
Unit: Pounds
Handling Code: Not reported
TSP EPA Id: Not reported
Date TSP Sig: Not reported

Year: 2007
Manifest Number: 000956502FLE
Manifest Type: Not reported
Generator EPA Id: PAD982577520
Generator Date: 03/20/2007
Mailing Address: Not reported
Mailing City, St, Zip: Not reported
Contact Name: Not reported
Contact Phone: 814-359-5060
TSD EPA Id: OHD000816629
TSD Date: Not reported
TSD Facility Name: SPRING GROVE RESOURCE RECOVERY
TSD Facility Address: 4879 SPRING GROVE AVE
TSD Facility City: CINCINNATI
TSD Facility State: OH
Facility Telephone: Not reported

Page Number: 1
Line Number: 4
Waste Number: NONE

Map ID
Direction
Distance
Elevation

MAP FINDINGS

Site

Database(s)

EDR ID Number
EPA ID Number

MATREYA INC (Continued)

1000357011

Container Number: 1
Container Type: Metal drums, barrels, kegs
Waste Quantity: 150
Unit: Pounds
Handling Code: Not reported
TSP EPA Id: Not reported
Date TSP Sig: Not reported

Year: 2007
Manifest Number: 000956993FLE
Manifest Type: Not reported
Generator EPA Id: PAD982577520
Generator Date: 07/31/2007
Mailing Address: Not reported
Mailing City, St, Zip: Not reported
Contact Name: Not reported
Contact Phone: 814-359-5060
TSD EPA Id: OHD000816629
TSD Date: Not reported
TSD Facility Name: SPRING GROVE RESOURCE RECOVERY
TSD Facility Address: 4879 SPRING GROVE AVE
TSD Facility City: CINCINNATI
TSD Facility State: OH
Facility Telephone: Not reported
Page Number: 1
Line Number: 2
Waste Number: D001
Container Number: 1
Container Type: Metal drums, barrels, kegs
Waste Quantity: 65
Unit: Pounds
Handling Code: Not reported
TSP EPA Id: Not reported
Date TSP Sig: Not reported

Year: 2007
Manifest Number: 000956993FLE
Manifest Type: Not reported
Generator EPA Id: PAD982577520
Generator Date: 07/31/2007
Mailing Address: Not reported
Mailing City, St, Zip: Not reported
Contact Name: Not reported
Contact Phone: 814-359-5060
TSD EPA Id: OHD000816629
TSD Date: Not reported
TSD Facility Name: SPRING GROVE RESOURCE RECOVERY
TSD Facility Address: 4879 SPRING GROVE AVE
TSD Facility City: CINCINNATI
TSD Facility State: OH
Facility Telephone: Not reported
Page Number: 1
Line Number: 1
Waste Number: D022
Container Number: 9
Container Type: Metal drums, barrels, kegs
Waste Quantity: 3825

Map ID
Direction
Distance
Elevation

MAP FINDINGS

Site

Database(s)

EDR ID Number
EPA ID Number

MATREYA INC (Continued)

1000357011

Unit: Pounds
Handling Code: Not reported
TSP EPA Id: Not reported
Date TSP Sig: Not reported

Year: 2007
Manifest Number: 000956502FLE
Manifest Type: Not reported
Generator EPA Id: PAD982577520
Generator Date: 03/20/2007
Mailing Address: Not reported
Mailing City, St, Zip: Not reported
Contact Name: Not reported
Contact Phone: 814-359-5060
TSD EPA Id: OHD000816629
TSD Date: Not reported
TSD Facility Name: SPRING GROVE RESOURCE RECOVERY
TSD Facility Address: 4879 SPRING GROVE AVE
TSD Facility City: CINCINNATI
TSD Facility State: OH
Facility Telephone: Not reported
Page Number: 1
Line Number: 2
Waste Number: F003
Container Number: 1
Container Type: Metal drums, barrels, kegs
Waste Quantity: 300
Unit: Pounds
Handling Code: Not reported
TSP EPA Id: Not reported
Date TSP Sig: Not reported

Year: 2007
Manifest Number: 000559801FLE
Manifest Type: Not reported
Generator EPA Id: PAD982577520
Generator Date: 12/17/2007
Mailing Address: Not reported
Mailing City, St, Zip: Not reported
Contact Name: Not reported
Contact Phone: 814-359-5060
TSD EPA Id: OHD000816629
TSD Date: Not reported
TSD Facility Name: SPRING GROVE RESOURCE RECOVERY
TSD Facility Address: 4879 SPRING GROVE AVE
TSD Facility City: CINCINNATI
TSD Facility State: OH
Facility Telephone: Not reported
Page Number: 1
Line Number: 4
Waste Number: F005
Container Number: 1
Container Type: Metal drums, barrels, kegs
Waste Quantity: 55
Unit: Gallons (liquids only)
Handling Code: Not reported
TSP EPA Id: Not reported

Map ID
 Direction
 Distance
 Elevation

MAP FINDINGS

Site

Database(s)

EDR ID Number
 EPA ID Number

MATREYA INC (Continued)

1000357011

Date TSP Sig: Not reported

Year: 2007

Manifest Number: 000559801FLE

Manifest Type: Not reported

Generator EPA Id: PAD982577520

Generator Date: 12/17/2007

Mailing Address: Not reported

Mailing City, St, Zip: Not reported

Contact Name: Not reported

Contact Phone: 814-359-5060

TSD EPA Id: OHD000816629

TSD Date: Not reported

TSD Facility Name: SPRING GROVE RESOURCE RECOVERY

TSD Facility Address: 4879 SPRING GROVE AVE

TSD Facility City: CINCINNATI

TSD Facility State: OH

Facility Telephone: Not reported

Page Number: 1

Line Number: 4

Waste Number: D022

Container Number: 1

Container Type: Metal drums, barrels, kegs

Waste Quantity: 55

Unit: Gallons (liquids only)

Handling Code: Not reported

TSP EPA Id: Not reported

Date TSP Sig: Not reported

[Click this hyperlink](#) while viewing on your computer to access
 45 additional PA_MANIFEST: record(s) in the EDR Site Report.

Z107 MATREYA INC
Target 500 TRESSLER STREET
Property PLEASANT GAP, PA 16823

PA MANIFEST S110050058
N/A

Site 2 of 5 in cluster Z

Actual: 1023 ft. Manifest Details:

Focus Map: 4

Year: 2015

Manifest Number: 014112238JJK

Manifest Type: TSD Copy

Generator EPA Id: PAD982577520

Generator Date: 04/08/2015

Mailing Address: Not reported

Mailing City, St, Zip: Not reported

Contact Name: Not reported

Contact Phone: 814-359-5060

TSD EPA Id: Not reported

TSD Date: Not reported

TSD Facility Name: Cycle Chem Inc

TSD Facility Address: 550 Industrial Rd

TSD Facility City: Lewisberry

TSD Facility State: PA

Facility Telephone: Not reported

Page Number: 1

Line Number: 1

Waste Number: D022

Map ID
Direction
Distance
Elevation

MAP FINDINGS

Site

Database(s)

EDR ID Number
EPA ID Number

MATREYA INC (Continued)

S110050058

Container Number: 9
Container Type: Fiberboard or plastic drums, barrels, kegs
Waste Quantity: 490
Unit: Gallons (liquids only)
Handling Code: Not reported
TSP EPA Id: PAD067098822
Date TSP Sig: Not reported

Year: 2015
Manifest Number: 014112238JJK
Manifest Type: TSD Copy
Generator EPA Id: PAD982577520
Generator Date: 04/08/2015
Mailing Address: Not reported
Mailing City, St, Zip: Not reported
Contact Name: Not reported
Contact Phone: 814-359-5060
TSD EPA Id: Not reported
TSD Date: Not reported
TSD Facility Name: Cycle Chem Inc
TSD Facility Address: 550 Industrial Rd
TSD Facility City: Lewisberry
TSD Facility State: PA
Facility Telephone: Not reported
Page Number: 1
Line Number: 2
Waste Number: D022
Container Number: 1
Container Type: Metal drums, barrels, kegs
Waste Quantity: 700
Unit: Pounds
Handling Code: Not reported
TSP EPA Id: PAD067098822
Date TSP Sig: Not reported

Year: 2015
Manifest Number: 014112238JJK
Manifest Type: TSD Copy
Generator EPA Id: PAD982577520
Generator Date: 04/08/2015
Mailing Address: Not reported
Mailing City, St, Zip: Not reported
Contact Name: Not reported
Contact Phone: 814-359-5060
TSD EPA Id: Not reported
TSD Date: Not reported
TSD Facility Name: Cycle Chem Inc
TSD Facility Address: 550 Industrial Rd
TSD Facility City: Lewisberry
TSD Facility State: PA
Facility Telephone: Not reported
Page Number: 1
Line Number: 2
Waste Number: F003
Container Number: 1
Container Type: Metal drums, barrels, kegs
Waste Quantity: 700

Map ID
Direction
Distance
Elevation

MAP FINDINGS

Site

Database(s)

EDR ID Number
EPA ID Number

MATREYA INC (Continued)

S110050058

Unit: Pounds
Handling Code: Not reported
TSP EPA Id: PAD067098822
Date TSP Sig: Not reported

Year: 2015
Manifest Number: 014112238JJK
Manifest Type: TSD Copy
Generator EPA Id: PAD982577520
Generator Date: 04/08/2015
Mailing Address: Not reported
Mailing City, St, Zip: Not reported
Contact Name: Not reported
Contact Phone: 814-359-5060
TSD EPA Id: Not reported
TSD Date: Not reported
TSD Facility Name: Cycle Chem Inc
TSD Facility Address: 550 Industrial Rd
TSD Facility City: Lewisberry
TSD Facility State: PA
Facility Telephone: Not reported
Page Number: 1
Line Number: 1
Waste Number: D001
Container Number: 9
Container Type: Fiberboard or plastic drums, barrels, kegs
Waste Quantity: 490
Unit: Gallons (liquids only)
Handling Code: Not reported
TSP EPA Id: PAD067098822
Date TSP Sig: Not reported

Year: 2015
Manifest Number: 014112238JJK
Manifest Type: TSD Copy
Generator EPA Id: PAD982577520
Generator Date: 04/08/2015
Mailing Address: Not reported
Mailing City, St, Zip: Not reported
Contact Name: Not reported
Contact Phone: 814-359-5060
TSD EPA Id: Not reported
TSD Date: Not reported
TSD Facility Name: Cycle Chem Inc
TSD Facility Address: 550 Industrial Rd
TSD Facility City: Lewisberry
TSD Facility State: PA
Facility Telephone: Not reported
Page Number: 1
Line Number: 3
Waste Number: D001
Container Number: 5
Container Type: Metal drums, barrels, kegs
Waste Quantity: 500
Unit: Pounds
Handling Code: Not reported
TSP EPA Id: PAD067098822

Map ID
Direction
Distance
Elevation

MAP FINDINGS

Site

Database(s)

EDR ID Number
EPA ID Number

MATREYA INC (Continued)

S110050058

Date TSP Sig: Not reported

Year: 2015
Manifest Number: 014112238JJK
Manifest Type: TSD Copy
Generator EPA Id: PAD982577520
Generator Date: 04/08/2015
Mailing Address: Not reported
Mailing City, St, Zip: Not reported
Contact Name: Not reported
Contact Phone: 814-359-5060
TSD EPA Id: Not reported
TSD Date: Not reported
TSD Facility Name: Cycle Chem Inc
TSD Facility Address: 550 Industrial Rd
TSD Facility City: Lewisberry
TSD Facility State: PA
Facility Telephone: Not reported
Page Number: 1
Line Number: 2
Waste Number: D001
Container Number: 1
Container Type: Metal drums, barrels, kegs
Waste Quantity: 700
Unit: Pounds
Handling Code: Not reported
TSP EPA Id: PAD067098822
Date TSP Sig: Not reported

Year: 2015
Manifest Number: 014112238JJK
Manifest Type: TSD Copy
Generator EPA Id: PAD982577520
Generator Date: 04/08/2015
Mailing Address: Not reported
Mailing City, St, Zip: Not reported
Contact Name: Not reported
Contact Phone: 814-359-5060
TSD EPA Id: Not reported
TSD Date: Not reported
TSD Facility Name: Cycle Chem Inc
TSD Facility Address: 550 Industrial Rd
TSD Facility City: Lewisberry
TSD Facility State: PA
Facility Telephone: Not reported
Page Number: 1
Line Number: 1
Waste Number: F003
Container Number: 9
Container Type: Fiberboard or plastic drums, barrels, kegs
Waste Quantity: 490
Unit: Gallons (liquids only)
Handling Code: Not reported
TSP EPA Id: PAD067098822
Date TSP Sig: Not reported

Year: 2015

Map ID
Direction
Distance
Elevation

MAP FINDINGS

Site

Database(s)

EDR ID Number
EPA ID Number

MATREYA INC (Continued)

S110050058

Manifest Number: 014112238JJK
Manifest Type: TSD Copy
Generator EPA Id: PAD982577520
Generator Date: 04/08/2015
Mailing Address: Not reported
Mailing City, St, Zip: Not reported
Contact Name: Not reported
Contact Phone: 814-359-5060
TSD EPA Id: Not reported
TSD Date: Not reported
TSD Facility Name: Cycle Chem Inc
TSD Facility Address: 550 Industrial Rd
TSD Facility City: Lewisberry
TSD Facility State: PA
Facility Telephone: Not reported
Page Number: 1
Line Number: 3
Waste Number: D022
Container Number: 5
Container Type: Metal drums, barrels, kegs
Waste Quantity: 500
Unit: Pounds
Handling Code: Not reported
TSP EPA Id: PAD067098822
Date TSP Sig: Not reported

Year: 2015
Manifest Number: 014112238JJK
Manifest Type: TSD Copy
Generator EPA Id: PAD982577520
Generator Date: 04/08/2015
Mailing Address: Not reported
Mailing City, St, Zip: Not reported
Contact Name: Not reported
Contact Phone: 814-359-5060
TSD EPA Id: Not reported
TSD Date: Not reported
TSD Facility Name: Cycle Chem Inc
TSD Facility Address: 550 Industrial Rd
TSD Facility City: Lewisberry
TSD Facility State: PA
Facility Telephone: Not reported
Page Number: 1
Line Number: 3
Waste Number: F003
Container Number: 5
Container Type: Metal drums, barrels, kegs
Waste Quantity: 500
Unit: Pounds
Handling Code: Not reported
TSP EPA Id: PAD067098822
Date TSP Sig: Not reported

Year: 2014
Manifest Number: 012499588JJK
Manifest Type: TSD Copy
Generator EPA Id: PAD982577520

Map ID
 Direction
 Distance
 Elevation

MAP FINDINGS

Site

Database(s)

EDR ID Number
 EPA ID Number

MATREYA INC (Continued)

S110050058

Generator Date: 03/14/2014
 Mailing Address: Not reported
 Mailing City,St,Zip: Not reported
 Contact Name: Not reported
 Contact Phone: 814-359-5060
 TSD EPA Id: Not reported
 TSD Date: Not reported
 TSD Facility Name: Cycle Chem Inc
 TSD Facility Address: 550 Industrial Rd
 TSD Facility City: Lewisberry
 TSD Facility State: PA
 Facility Telephone: Not reported
 Page Number: 1
 Line Number: 2
 Waste Number: D001
 Container Number: 3
 Container Type: Metal drums, barrels, kegs
 Waste Quantity: 550
 Unit: Pounds
 Handling Code: Not reported
 TSP EPA Id: PAD067098822
 Date TSP Sig: Not reported

[Click this hyperlink](#) while viewing on your computer to access
 185 additional PA_MANIFEST: record(s) in the EDR Site Report.

108 **SUBURBAN PROPANE**
Target **ROUTE 26**
Property **PLEASANT GAP, PA 16823**

PA LUST **U001448438**
PA AST **N/A**
PA ARCHIVE AST

LUST:

Actual:
1102 ft.

Focus Map:
5

Name: SUBURBAN PROPANE
 Address: ROUTE 26
 City,State,Zip: PLEASANT GAP, PA 16823
 Region: EP NC Rgnl Off Williamsport
 Municipality: Spring Twp
 Facility Id: 585434
 Facility Type: Underground Storage Tank Containing Petroleum
Facility Status: Cleanup Completed
 Status Date: 03/11/2005
 Confirmed Date: 10/26/2004
 Program Other Id: 14-26471
 Client: SUBURBAN HEATING OIL PARTNERS LLC
 Incident Id: 34017
 Incident Desc: UST REMOVAL
 Suspect Date: 09/10/2004
 Source Of Notification: OWNER
 Release Discovered: CLOS
 Source Cause Of Release: DISP
 Tank: Not reported
 Impact Desc: Soil
 Substance: Unleaded Gasoline
 CAS RN: Not reported
 Chemical: Not reported
 Comments: Not reported
 Horizontal Ref Datum: WGS84
 Altitude Datum: Not reported
 Latitude: 40.865278

Map ID
Direction
Distance
Elevation

MAP FINDINGS

Site

Database(s)

EDR ID Number
EPA ID Number

SUBURBAN PROPANE (Continued)

U001448438

Longitude: -77.734444

AST:

Name: SUBURBAN PROPANE
Address: ROUTE 26
City,State,Zip: PLEASANT GAP, PA 16823
Site ID: 568835
Client Id: 216533
Other Id: 14-26471
Mailing Name: SUBURBAN HEATING OIL PARTNERS LLC
Mailing Address: 240 ROUTE 10 W
Mailing Address: Not reported
Mailing City,St,Zip: WHIPPANY, NJ 07921-2105
Municipality: Spring
Region Name: EP NC Rgnl Off Williamsport

Tank Seq Num: 002A
Tank Status: Currently In Use
Tank Capacity: 20000
Substance: Heating Oil
Date Installed: 01/01/1957
Tank Code: AST
Inspection Code: In Service
Tank Last Inspected: 09/25/2012
Registration Expiration Date: 08/04/2020
Decode for Tstatus: Currently In Use
Decode for Substance: Heating Oil

Tank Seq Num: 003A
Tank Status: Currently In Use
Tank Capacity: 20000
Substance: Heating Oil
Date Installed: 01/01/1957
Tank Code: AST
Inspection Code: In Service
Tank Last Inspected: 09/26/2012
Registration Expiration Date: 08/04/2020
Decode for Tstatus: Currently In Use
Decode for Substance: Heating Oil

Tank Seq Num: 004A
Tank Status: Temporarily Out of Use
Tank Capacity: 20000
Substance: Heating Oil
Date Installed: 01/01/1957
Tank Code: AST
Inspection Code: In Service
Tank Last Inspected: 10/01/2002
Registration Expiration Date: 08/04/2020
Decode for Tstatus: Temporarily Out of Use
Decode for Substance: Heating Oil

Tank Seq Num: 005A
Tank Status: Currently In Use

Map ID
Direction
Distance
Elevation

MAP FINDINGS

Site

Database(s)

EDR ID Number
EPA ID Number

SUBURBAN PROPANE (Continued)

U001448438

Tank Capacity: 20000
Substance: Diesel Fuel
Date Installed: 01/01/1957
Tank Code: AST
Inspection Code: In Service
Tank Last Inspected: 09/26/2012
Registration Expiration Date: 08/04/2020
Decode for Tstatus: Currently In Use
Decode for Substance: Diesel Fuel

Tank Seq Num: 006A
Tank Status: Currently In Use
Tank Capacity: 20000
Substance: Kerosene
Date Installed: 01/01/1957
Tank Code: AST
Inspection Code: In Service
Tank Last Inspected: 09/26/2012
Registration Expiration Date: 08/04/2020
Decode for Tstatus: Currently In Use
Decode for Substance: Kerosene

ARCHIVE AST:

Name: SUBURBAN PROPANE
Address: ROUTE 26
City,State,Zip: PLEASANT GAP 16823
Facility ID: 14-26471
Site ID: 568835
Client ID: 216533
Municipality: Spring Twp
Region Name: Not reported
Owner ID: Not reported
Owner Name: SUBURBAN HEATING OIL PARTNERS LLC
Owner Phone: Not reported
Owner Address: 240 ROUTE 10 W
Owner Address 2: Not reported
Owner City,St,Zip: WHIPPANY, NJ 07981-2105
Owner County Code: Not reported
Resp Party Name: SUBURBAN HEATING OIL PARTNERS LLC
RP Address: 240 STATE ROUTE 10
RP Address 2: Not reported
RP City,St,Zip: WHIPPANY, NJ 07981-2105
Regulated Exp Date: Not reported

Tank ID: 619129
Tank Sequence #: 001A
Install Date: 1/1/1957
Status: Removed
Status Code End Date: Not reported
Capacity: 6000
Substance: DIESEL
Tank Substance End Date: Not reported
Tank Code: AST
Inspection Code: Not reported
Last Inspection: Not reported
Substance Type: Not reported

Map ID
Direction
Distance
Elevation

MAP FINDINGS

Site

Database(s)

EDR ID Number
EPA ID Number

SUBURBAN PROPANE (Continued)

U001448438

CASRN for Hazardous Substances: 216533
Chemical Name: SUBURBAN HEATING OIL PARTNERS LLC
Other Information Regarding The Tank Substance: Not reported
Undeliverable Address Ind.: N
Contact Name: RICHARD D WILLIAMS ENV ENG DIR
Company: Not reported

Tank ID: 619139
Tank Sequence #: 007A
Install Date: 3/1/1991
Status: Permanently Closed in Place
Status Code End Date: Not reported
Capacity: 500
Substance: OTHER
Tank Substance End Date: Not reported
Tank Code: AST
Inspection Code: Not reported
Last Inspection: Not reported
Substance Type: Not reported
CASRN for Hazardous Substances: 216533
Chemical Name: SUBURBAN HEATING OIL PARTNERS LLC
Other Information Regarding The Tank Substance: Not reported
Undeliverable Address Ind.: N
Contact Name: RICHARD D WILLIAMS ENV ENG DIR
Company: Not reported

Z109 **HODES IND INC**
Target **480 TRESSLER ST**
Property **PLEASANT GAP, PA 16823**

ECHO **1017442780**
N/A

Site 3 of 5 in cluster Z

Actual: **ECHO:**
1022 ft. Envid: 1017442780
Focus Map: Registry ID: 110010985363
4 DFR URL: <http://echo.epa.gov/detailed-facility-report?fid=110010985363>
 Name: HODES IND INC
 Address: 480 TRESSLER ST
 City,State,Zip: PLEASANT GAP, PA 16823

Z110 **HODES IND INC**
Target **480 TRESSLER ST**
Property **PLEASANT GAP, PA 16823**

PA NPDES **S118401090**
N/A

Site 4 of 5 in cluster Z

Actual: **NPDES:**
1022 ft. Name: HODES IND INC
Focus Map: Address: 480 TRESSLER ST
4 City,State,Zip: PLEASANT GAP, PA 16823-3232
 Facility ID: 555938
 Permit Number: PAR604818
 Permit Name: HODES IND INC
 Effective Date: 02/01/2015
 Expiration Date: 01/31/2020

Map ID
Direction
Distance
Elevation

MAP FINDINGS

Site

Database(s)

EDR ID Number
EPA ID Number

HODES IND INC (Continued)

S118401090

Receiving Waters: Unnamed Tributary To Logan Branch
Current Major Minor Status: Minor
Total App. Design Flow (MGD): 0
Cognizant Official: RONALD A HODES
Cognizant Official Telephone: (814) 359-2742
Permit Street Address: 153 TRESSLER ST, PO BOX 5150
Permit City/State/Zip: PLEASANT GAP, PA 16823-3217
Municipality: Spring Twp
Client ID: 37378
Joint Permittee: No
Facility Kind: Stormwater-Industrial
Fee Category: PAG-03 Stormwater Assoc with IW
Status: Active
Region: NCRO
Latest Permit Issuance Date: 01/16/2015
Primary SIC Code: 5093
Additional SIC Code: Not reported
Contact: Not reported
Contact Telephone: Not reported
Contact Email: Not reported

Z111 **HODES IND INC**
Target **480 TRESSLER ST**
Property **PLEASANT GAP, PA 16823**

FINDS **1008154333**
 N/A

Site 5 of 5 in cluster Z

Actual: **FINDS:**
1022 ft. Registry ID: 110010985363
Focus Map:
4 Click Here:

Environmental Interest/Information System:

US National Pollutant Discharge Elimination System (NPDES) module of the Compliance Information System (ICIS) tracks surface water permits issued under the Clean Water Act. Under NPDES, all facilities that discharge pollutants from any point source into waters of the United States are required to obtain a permit. The permit will likely contain limits on what can be discharged, impose monitoring and reporting requirements, and include other provisions to ensure that the discharge does not adversely affect water quality. PA-EFACTS (Pennsylvania - Environmental Facility Application Compliance Tracking System) is a Department-wide database that provides a holistic view of clients and sites (including facilities) that DEP regulates.

[Click this hyperlink](#) while viewing on your computer to access additional FINDS: detail in the EDR Site Report.

MAP FINDINGS

Map ID
Direction
Distance
Elevation

Site

Database(s)

EDR ID Number
EPA ID Number

112 **WHITES EXXON**
Target **304 N PENNSYLVANIA AVE**
Property **CENTRE HALL, PA 16828**

EDR Hist Auto **1020860613**
 N/A

EDR Hist Auto

Actual: Year: Name: Type:
1337 ft. 1983 WHITES EXXON Gasoline Service Stations

Focus Map:
12

113 **GROVE INNOVATIONS**
Target **120 W CHURCH ST**
Property **CENTRE HALL, PA 16825**

RCRA-VSQG **1004774876**
FINDS **PAD987358504**
ECHO

RCRA-VSQG:

Actual: Date form received by agency: 1991-11-20 00:00:00.0
1340 ft. Facility name: GROVE INNOVATIONS
 Facility address: 120 W CHURCH ST
Focus Map: CENTRE HALL, PA 16825
12 EPA ID: PAD987358504
 Mailing address: PO BOX 185
 CENTRE HALL, PA 16825
 Contact: BILL GROVE
 Contact address: 120 W CHURCH ST
 CENTRE HALL, PA 16825
 Contact country: US
 Contact telephone: 814-304-2677
 Contact email: Not reported
 EPA Region: 03
 Classification: Conditionally Exempt Small Quantity Generator
 Description: Handler: generates 100 kg or less of hazardous waste per calendar month, and accumulates 1000 kg or less of hazardous waste at any time; or generates 1 kg or less of acutely hazardous waste per calendar month, and accumulates at any time: 1 kg or less of acutely hazardous waste; or 100 kg or less of any residue or contaminated soil, waste or other debris resulting from the cleanup of a spill, into or on any land or water, of acutely hazardous waste; or generates 100 kg or less of any residue or contaminated soil, waste or other debris resulting from the cleanup of a spill, into or on any land or water, of acutely hazardous waste during any calendar month, and accumulates at any time: 1 kg or less of acutely hazardous waste; or 100 kg or less of any residue or contaminated soil, waste or other debris resulting from the cleanup of a spill, into or on any land or water, of acutely hazardous waste

Owner/Operator Summary:

Owner/operator name: GROVE INNOVATIONS INC
Owner/operator address: 120 W CHURCH ST
 CENTRE HALL, PA 16828
Owner/operator country: Not reported
Owner/operator telephone: 814-364-2677
Owner/operator email: Not reported
Owner/operator fax: Not reported
Owner/operator extension: Not reported
Legal status: Private

Map ID
Direction
Distance
Elevation

MAP FINDINGS

Site

Database(s)

EDR ID Number
EPA ID Number

GROVE INNOVATIONS (Continued)

1004774876

Owner/Operator Type: Owner
Owner/Op start date: Not reported
Owner/Op end date: Not reported

Handler Activities Summary:

U.S. importer of hazardous waste: No
Mixed waste (haz. and radioactive): No
Recycler of hazardous waste: No
Transporter of hazardous waste: No
Treater, storer or disposer of HW: No
Underground injection activity: No
On-site burner exemption: No
Furnace exemption: No
Used oil fuel burner: No
Used oil processor: No
User oil refiner: No
Used oil fuel marketer to burner: No
Used oil Specification marketer: No
Used oil transfer facility: No
Used oil transporter: No

Hazardous Waste Summary:

. Waste code: D001
. Waste name: IGNITABLE WASTE

. Waste code: F003
. Waste name: THE FOLLOWING SPENT NONHALOGENATED SOLVENTS: XYLENE, ACETONE, ETHYL ACETATE, ETHYL BENZENE, ETHYL ETHER, METHYL ISOBUTYL KETONE, N-BUTYL ALCOHOL, CYCLOHEXANONE, AND METHANOL; ALL SPENT SOLVENT MIXTURES/BLENDS CONTAINING, BEFORE USE, ONLY THE ABOVE SPENT NONHALOGENATED SOLVENTS; AND ALL SPENT SOLVENT MIXTURES/BLENDS CONTAINING, BEFORE USE, ONE OR MORE OF THE ABOVE NONHALOGENATED SOLVENTS, AND A TOTAL OF TEN PERCENT OR MORE (BY VOLUME) OF ONE OR MORE OF THOSE SOLVENTS LISTED IN F001, F002, F004, AND F005; AND STILL BOTTOMS FROM THE RECOVERY OF THESE SPENT SOLVENTS AND SPENT SOLVENT MIXTURES.

. Waste code: F005
. Waste name: THE FOLLOWING SPENT NONHALOGENATED SOLVENTS: TOLUENE, METHYL ETHYL KETONE, CARBON DISULFIDE, ISOBUTANOL, PYRIDINE, BENZENE, 2-ETHOXYETHANOL, AND 2-NITROPROPANE; ALL SPENT SOLVENT MIXTURES/BLENDS CONTAINING, BEFORE USE, A TOTAL OF TEN PERCENT OR MORE (BY VOLUME) OF ONE OR MORE OF THE ABOVE NONHALOGENATED SOLVENTS OR THOSE SOLVENTS LISTED IN F001, F002, OR F004; AND STILL BOTTOMS FROM THE RECOVERY OF THESE SPENT SOLVENTS AND SPENT SOLVENT MIXTURES.

Violation Status: No violations found

FINDS:

Registry ID: 110001101600

Click Here:

Environmental Interest/Information System:

RCRAInfo is a national information system that supports the Resource Conservation and Recovery Act (RCRA) program through the tracking of

Map ID
 Direction
 Distance
 Elevation

MAP FINDINGS

Site

Database(s)

EDR ID Number
 EPA ID Number

GROVE INNOVATIONS (Continued)

1004774876

events and activities related to facilities that generate, transport, and treat, store, or dispose of hazardous waste. RCRAInfo allows RCRA program staff to track the notification, permit, compliance, and corrective action activities required under RCRA. PA-EFACTS (Pennsylvania - Environmental Facility Application Compliance Tracking System) is a Department-wide database that provides a holistic view of clients and sites (including facilities) that DEP regulates.

[Click this hyperlink](#) while viewing on your computer to access additional FINDS: detail in the EDR Site Report.

ECHO:

Envid: 1004774876
 Registry ID: 110001101600
 DFR URL: <http://echo.epa.gov/detailed-facility-report?fid=110001101600>
 Name: GROVE INNOVATIONS
 Address: 120 W CHURCH ST
 City,State,Zip: CENTRE HALL, PA 16828

114 **MILLER MOTORS**
Target **222 N PENN AVE**
Property **CENTRE HALL, PA 16828**

RCRA-VSQQ **1000982091**
FINDS **PA0000996488**
ECHO

RCRA-VSQQ:

Actual:
1329 ft.

Focus Map:
12

Date form received by agency: 2008-03-31 00:00:00.0
 Facility name: MILLER MOTORS
 Facility address: 222 N PENN AVE
 CENTRE HALL, PA 16828
 EPA ID: PA0000996488
 Contact: Not reported
 Contact address: Not reported
 Not reported
 Contact country: US
 Contact telephone: Not reported
 Contact email: Not reported
 EPA Region: 03
 Land type: Other land type
 Classification: Conditionally Exempt Small Quantity Generator
 Description: Handler: generates 100 kg or less of hazardous waste per calendar month, and accumulates 1000 kg or less of hazardous waste at any time; or generates 1 kg or less of acutely hazardous waste per calendar month, and accumulates at any time: 1 kg or less of acutely hazardous waste; or 100 kg or less of any residue or contaminated soil, waste or other debris resulting from the cleanup of a spill, into or on any land or water, of acutely hazardous waste; or generates 100 kg or less of any residue or contaminated soil, waste or other debris resulting from the cleanup of a spill, into or on any land or water, of acutely hazardous waste during any calendar month, and accumulates at any time: 1 kg or less of acutely hazardous waste; or 100 kg or less of any residue or contaminated soil, waste or other debris resulting from the cleanup of a spill, into or on any land or water, of acutely hazardous waste

Handler Activities Summary:

U.S. importer of hazardous waste: No
 Mixed waste (haz. and radioactive): No
 Recycler of hazardous waste: No

Map ID
Direction
Distance
Elevation

MAP FINDINGS

Site

Database(s)

EDR ID Number
EPA ID Number

MILLER MOTORS (Continued)

1000982091

Transporter of hazardous waste: No
Treater, storer or disposer of HW: No
Underground injection activity: No
On-site burner exemption: No
Furnace exemption: No
Used oil fuel burner: No
Used oil processor: No
User oil refiner: No
Used oil fuel marketer to burner: No
Used oil Specification marketer: No
Used oil transfer facility: No
Used oil transporter: No

Historical Generators:

Date form received by agency: 1999-08-18 00:00:00.0
Site name: MILLER MOTOR CO
Classification: Conditionally Exempt Small Quantity Generator

Date form received by agency: 1994-12-21 00:00:00.0
Site name: MILLER MOTOR CO
Classification: Conditionally Exempt Small Quantity Generator

Hazardous Waste Summary:

. Waste code: D001
. Waste name: IGNITABLE WASTE

. Waste code: F003
. Waste name: THE FOLLOWING SPENT NONHALOGENATED SOLVENTS: XYLENE, ACETONE, ETHYL ACETATE, ETHYL BENZENE, ETHYL ETHER, METHYL ISOBUTYL KETONE, N-BUTYL ALCOHOL, CYCLOHEXANONE, AND METHANOL; ALL SPENT SOLVENT MIXTURES/BLENDS CONTAINING, BEFORE USE, ONLY THE ABOVE SPENT NONHALOGENATED SOLVENTS; AND ALL SPENT SOLVENT MIXTURES/BLENDS CONTAINING, BEFORE USE, ONE OR MORE OF THE ABOVE NONHALOGENATED SOLVENTS, AND A TOTAL OF TEN PERCENT OR MORE (BY VOLUME) OF ONE OR MORE OF THOSE SOLVENTS LISTED IN F001, F002, F004, AND F005; AND STILL BOTTOMS FROM THE RECOVERY OF THESE SPENT SOLVENTS AND SPENT SOLVENT MIXTURES.

. Waste code: F005
. Waste name: THE FOLLOWING SPENT NONHALOGENATED SOLVENTS: TOLUENE, METHYL ETHYL KETONE, CARBON DISULFIDE, ISOBUTANOL, PYRIDINE, BENZENE, 2-ETHOXYETHANOL, AND 2-NITROPROPANE; ALL SPENT SOLVENT MIXTURES/BLENDS CONTAINING, BEFORE USE, A TOTAL OF TEN PERCENT OR MORE (BY VOLUME) OF ONE OR MORE OF THE ABOVE NONHALOGENATED SOLVENTS OR THOSE SOLVENTS LISTED IN F001, F002, OR F004; AND STILL BOTTOMS FROM THE RECOVERY OF THESE SPENT SOLVENTS AND SPENT SOLVENT MIXTURES.

Violation Status: No violations found

Evaluation Action Summary:

Evaluation date: 1999-08-18 00:00:00.0
Evaluation: COMPLIANCE EVALUATION INSPECTION ON-SITE
Area of violation: Not reported
Date achieved compliance: Not reported
Evaluation lead agency: State

Map ID
Direction
Distance
Elevation

MAP FINDINGS

Site

Database(s)

EDR ID Number
EPA ID Number

MILLER MOTORS (Continued)

1000982091

FINDS:

Registry ID: 110064197015

Click Here:

Environmental Interest/Information System:

RCRAInfo is a national information system that supports the Resource Conservation and Recovery Act (RCRA) program through the tracking of events and activities related to facilities that generate, transport, and treat, store, or dispose of hazardous waste. RCRAInfo allows RCRA program staff to track the notification, permit, compliance, and corrective action activities required under RCRA. PA-EFACTS (Pennsylvania - Environmental Facility Application Compliance Tracking System) is a Department-wide database that provides a holistic view of clients and sites (including facilities) that DEP regulates.

Click this hyperlink while viewing on your computer to access additional FINDS: detail in the EDR Site Report.

ECHO:

Envid: 1000982091
Registry ID: 110064197015
DFR URL: <http://echo.epa.gov/detailed-facility-report?fid=110064197015>
Name: MILLER MOTORS
Address: 222 N PENN AVE
City,State,Zip: CENTRE HALL, PA 16828

AA115 CENTRE HALL PLANT
Target RT. 45
Property CENTRE HALL, PA 16828

RMP 1011818710
N/A

Site 1 of 2 in cluster AA

Actual:
1276 ft.

Focus Map:
12

RMP:
Facility ID: 18376
LEPC city: Centre County LEPC
Facility decimal latitude: 40.847222
Facility decimal longitude: -77.660833
Is facility in county box: T
LatLong method: A1
LatLong description: AB
Home page web address: Not reported
Facility telephone: Not reported
Facility email: Not reported
Facility DUNS #: 0
Parent's name: Hanover Foods Corporation
Partner's name: Not reported
Parent's DUNS #: 0
Partner's DUNS #: 0
Operator's name: Hanover Foods Corporation
Operator's telephone: 7176326000
Operator's address: 1550 York St., P.O. Box 334
Operators City,St,Zip: Hanover, PA 17331 0334
RMP implementation contact: Philip K. McCool
RMP contact title: Facility Administration Manager
Emergency contact: Carl A. Anderson III
Emergency contact title: Plant Manager

Map ID
Direction
Distance
Elevation

MAP FINDINGS

Site

Database(s)

EDR ID Number
EPA ID Number

CENTRE HALL PLANT (Continued)

1011818710

Emergency contact telephone: 8143641482
24 hour emergency telephone: 8143642978
Emergency contact ext/pin #: Not reported
Number of full time employees: 130
EPA ID: Not reported
Facility ID provided by CEPPO: 100000153503
Is facility covered by OSHA PSM: T
Is facility covered by EPCRA 302: T
Is fac. covered by CAA Title V 112(2): F
Clean air op. permit/State ID: Not reported
Last safety insp. dat: 1999-06-01 00:00:00
Inspected by: Fire Department
Is it OSHA approved with star/merit ranking: False
Will RMP involve predictive filing: False
Submission type: First Time
RMP description: Not reported
Facility has no accident hist. recs: True
Foreign owner's address: Not reported
Foreign owner's zip: Not reported
Foreign owner's country: Not reported
Claim # of employees as CBI: False
Date RMP accepted by EPA: 1999-10-29 00:00:00
Date of error Report: 1999-10-29 00:00:00
Date RMP received: 1999-07-06 00:00:00
Does RMP contain graphics files: False
Does RMP contain attachments: False
Was certification letter received: True
RMP submission method: RMP*Submit
Does RMP contain CBI substantiation: False
Does RMP contain electronic waiver: False
Date RMP postmarked: 1999-07-01 00:00:00
Is RMP complete: False
Date of de-registration: Not reported
Date de-registration is effective: Not reported
Aniversary date: 2004-07-01 00:00:00
Does RMP contain CBI data: False
Does RMP contain unsanitized CBI version: False
RMP version #: 1.1.7
FRS latitude: 40.84722
FRS longitude: -77.660830000000004
FRS Description: ADMINISTRATIVE BUILDING
FRS Method: ADDRESS MATCHING-HOUSE NUMBER

RMP:

Process ID: 25895
NA & Industry Classification Sys.code(s): 31141
NAICS code description: Frozen Food Manufacturing
Optional facility description: Food Manufacturing
Program level: 3
Record contains CBI data: False

RMP:

Chemical name: Public OCA Chemical
Process chemical qty in 100s lbs: 0
Process flammable chemical name: Not reported

RMP:

Percent weight of chemical: Not reported

Map ID
Direction
Distance
Elevation

MAP FINDINGS

Site

Database(s)

EDR ID Number
EPA ID Number

CENTRE HALL PLANT (Continued)

1011818710

| | |
|---------------------------------------|---|
| Physical state: | Not reported |
| Analytical basic: | Not reported |
| Scenario: | Not reported |
| Quantity released in pounds: | Not reported |
| Release duration in minutes: | Not reported |
| Release rate in pounds per second: | Not reported |
| Wind speed in meters/second: | Not reported |
| Stability class: | Not reported |
| Topography: | Not reported |
| Distance to endpoint in miles: | Not reported |
| Residential population: | Not reported |
| Public receptors: | Not reported |
| Environmental receptors: | Not reported |
| Passive mitigation: | Not reported |
| Active mitigation: | Not reported |
| RMP: | |
| Percent weight of chemical: | Not reported |
| Physical state: | Not reported |
| Analytical basic: | Not reported |
| Scenario: | Not reported |
| Quantity released in pounds: | Not reported |
| Release duration in minutes: | Not reported |
| Release rate in pounds per second: | Not reported |
| Wind speed in meters/second: | Not reported |
| Stability class: | Not reported |
| Topography: | Not reported |
| Distance to endpoint in miles: | Not reported |
| Residential population: | Not reported |
| Public receptors: | Not reported |
| Environmental receptors: | Not reported |
| Passive mitigation: | Not reported |
| RMP: | |
| Endpoint used: | Not reported |
| LFL value: | Not reported |
| Analytical basic: | EPA's RMP Guidance for Propane Storage Facilities Reference Tables or Equations |
| Scenario: | Not reported |
| Quantity released in pounds: | Not reported |
| Distance to endpoint in miles: | Not reported |
| Residential population: | Not reported |
| Public receptors: | Not reported |
| Environmental receptors: | Not reported |
| Passive mitigation: | Not reported |
| Active mitigation: | Not reported |
| RMP: | |
| Analytical basic: | EPA's RMP Guidance for Propane Storage Facilities Reference Tables or Equations |
| Quantity released in pounds: | Not reported |
| Distance to endpoint in miles: | Not reported |
| Residential population: | Not reported |
| Public receptors: | Not reported |
| Environmental receptors: | Not reported |
| Passive mitigation: | Not reported |
| Safety review date: | Not reported |
| Most recent PHA date: | Not reported |
| Process Hazard Analysis: | Not reported |
| Expected PHA changes completion date: | Not reported |
| Major Hazard: | Not reported |

Map ID
Direction
Distance
Elevation

MAP FINDINGS

Site

Database(s)

EDR ID Number
EPA ID Number

CENTRE HALL PLANT (Continued)

1011818710

| | |
|---|--------------|
| Process Control: | Not reported |
| Mitigation Systems: | Not reported |
| Monitoring/Detection: | Not reported |
| Changes since the last process hazard analysis: | Not reported |
| Most recent review of op. procedures: | Not reported |
| Most recent training progs review/update: | Not reported |
| Training: | Not reported |
| Competency testing: | Not reported |
| Most recent maintenance review date: | Not reported |
| Most recent equipment inspection date: | Not reported |
| Equipment tested: | Not reported |
| Most recent changes by mgmt: | Not reported |
| Date of most recent review/update: | Not reported |
| Date of pre-start review: | Not reported |
| Most recent compliance audit date: | Not reported |
| Expected date of audit completion: | Not reported |
| Most recent incident investigation: | Not reported |
| Expected date of investigation changes: | Not reported |
| Date of participation plan review: | Not reported |
| Date of hot work permit review: | Not reported |
| Date of contractor safety review: | Not reported |
| Date of contractor safety eval. review: | Not reported |
| Record has CBI data: | Not reported |
| Safety review date: | Not reported |
| Federal Regulation: | Not reported |
| Federal regulation comment: | Not reported |
| Major Hazard: | Not reported |
| Process Control: | Not reported |
| Mitigation Systems: | Not reported |
| Monitoring/Detection: | Not reported |
| Changes since the last process hazard analysis: | Not reported |
| Most recent hazard review/update: | Not reported |
| Most recent review of op. procedures: | Not reported |
| Most recent training progs review/update: | Not reported |
| Expected completion of review changes: | Not reported |
| Training: | Not reported |
| Competency testing: | Not reported |
| Most recent maintenance review date: | Not reported |
| Most recent equipment inspection date: | Not reported |
| Equipment tested: | Not reported |
| Most recent compliance audit date: | Not reported |
| Expected date of audit completion: | Not reported |
| Most recent incident investigation: | Not reported |
| Expected date of investigation changes: | Not reported |
| Record has CBI data: | Not reported |
| Date of most recent changes: | Not reported |
| Chemical name: | Propane |
| Process chemical qty in 100s lbs: | 67000 |
| Process flammable chemical name: | Not reported |

RMP:

| | |
|------------------------------------|--------------|
| Percent weight of chemical: | Not reported |
| Physical state: | Not reported |
| Analytical basic: | Not reported |
| Scenario: | Not reported |
| Quantity released in pounds: | Not reported |
| Release duration in minutes: | Not reported |
| Release rate in pounds per second: | Not reported |

Map ID
Direction
Distance
Elevation

MAP FINDINGS

Site

Database(s)

EDR ID Number
EPA ID Number

CENTRE HALL PLANT (Continued)

1011818710

Wind speed in meters/second: Not reported
Stability class: Not reported
Topography: Not reported
Distance to endpoint in miles: Not reported
Residential population: Not reported
Public receptors: Not reported
Environmental receptors: Not reported
Passive mitigation: Not reported
Active mitigation: Not reported

RMP:

Percent weight of chemical: Not reported
Physical state: Not reported
Analytical basic: Not reported
Scenario: Not reported
Quantity released in pounds: Not reported
Release duration in minutes: Not reported
Release rate in pounds per second: Not reported
Wind speed in meters/second: Not reported
Stability class: Not reported
Topography: Not reported
Distance to endpoint in miles: Not reported
Residential population: Not reported
Public receptors: Not reported
Environmental receptors: Not reported
Passive mitigation: Not reported

RMP:

Endpoint used: Not reported
LFL value: Not reported
Analytical basic: Not reported
Scenario: Not reported
Quantity released in pounds: Not reported
Distance to endpoint in miles: Not reported
Residential population: Not reported
Public receptors: Not reported
Environmental receptors: Not reported
Passive mitigation: Not reported
Active mitigation: Not reported

RMP:

Analytical basic: Not reported
Quantity released in pounds: Not reported
Distance to endpoint in miles: Not reported
Residential population: Not reported
Public receptors: Not reported
Environmental receptors: Not reported
Passive mitigation: Not reported
Safety review date: Not reported
Most recent PHA date: Not reported
Process Hazard Analysis: Not reported
Expected PHA changes completion date: Not reported
Major Hazard: Not reported
Process Control: Not reported
Mitigation Systems: Not reported
Monitoring/Detection: Not reported
Changes since the last process hazard analysis: Not reported
Most recent review of op. procedures: Not reported
Most recent training progs review/update: Not reported

Map ID
 Direction
 Distance
 Elevation

MAP FINDINGS

Site

Database(s)

EDR ID Number
 EPA ID Number

CENTRE HALL PLANT (Continued)

1011818710

| | |
|---|---------------------|
| Training: | Not reported |
| Competency testing: | Not reported |
| Most recent maintenance review date: | Not reported |
| Most recent equipment inspection date: | Not reported |
| Equipment tested: | Not reported |
| Most recent changes by mgmt: | Not reported |
| Date of most recent review/update: | Not reported |
| Date of pre-start review: | Not reported |
| Most recent compliance audit date: | Not reported |
| Expected date of audit completion: | Not reported |
| Most recent incident investigation: | Not reported |
| Expected date of investigation changes: | Not reported |
| Date of participation plan review: | Not reported |
| Date of hot work permit review: | Not reported |
| Date of contractor safety review: | Not reported |
| Date of contractor safety eval. review: | Not reported |
| Record has CBI data: | Not reported |
| Safety review date: | Not reported |
| Federal Regulation: | Not reported |
| Federal regulation comment: | Not reported |
| Major Hazard: | Not reported |
| Process Control: | Not reported |
| Mitigation Systems: | Not reported |
| Monitoring/Detection: | Not reported |
| Changes since the last process hazard analysis: | Not reported |
| Most recent hazard review/update: | Not reported |
| Most recent review of op. procedures: | Not reported |
| Most recent training progs review/update: | Not reported |
| Expected completion of review changes: | Not reported |
| Training: | Not reported |
| Competency testing: | Not reported |
| Most recent maintenance review date: | Not reported |
| Most recent equipment inspection date: | Not reported |
| Equipment tested: | Not reported |
| Most recent compliance audit date: | Not reported |
| Expected date of audit completion: | Not reported |
| Most recent incident investigation: | Not reported |
| Expected date of investigation changes: | Not reported |
| Record has CBI data: | Not reported |
| Date of most recent changes: | Not reported |
| RMP: | |
| ER plan: | Not reported |
| ER plan most recent review date: | 1998-12-15 00:00:00 |
| ER plan most recent employee training date: | 1999-04-02 00:00:00 |
| Local agency coordinating ER plan: | Centre County LEPC |
| Telephone of the coordinating local agency: | 8143551111 |
| Federal regulation: | True |
| OSHA 1910 120: | True |
| SPCC: | False |
| RCRA: | False |
| OPA 90: | False |
| EPCRA: | True |
| Other Regulations: | Not reported |
| RMP: | |
| Facility ID: | 19261 |

Map ID
Direction
Distance
Elevation

MAP FINDINGS

Site

Database(s)

EDR ID Number
EPA ID Number

CENTRE HALL PLANT (Continued)

1011818710

LEPC city: Centre County LEPC
Facility decimal latitude: 40.847222
Facility decimal longitude: -77.660833
Is facility in county box: T
LatLong method: A1
LatLong description: AB
Home page web address: Not reported
Facility telephone: Not reported
Facility email: Not reported
Facility DUNS #: 0
Parent's name: Hanover Foods Corporation
Partner's name: Not reported
Parent's DUNS #: 0
Partner's DUNS #: 0
Operator's name: Hanover Foods Corporation
Operator's telephone: 7176326000
Operator's address: 1550 York St., P.O. Box 334
Operators City,St,Zip: Hanover, PA 17331 0334
RMP implementation contact: Philip K. McCool
RMP contact title: Facility Administration Manager
Emergency contact: Carl A. Anderson III
Emergency contact title: Plant Manager
Emergency contact telephone: 8143641482
24 hour emergency telephone: 8143642978
Emergency contact ext/pin #: Not reported
Number of full time employees: 130
EPA ID: Not reported
Facility ID provided by CEPPO: 100000153503
Is facility covered by OSHA PSM: T
Is facility covered by EPCRA 302: T
Is fac. covered by CAA Title V 112(2): F
Clean air op. permit/State ID: Not reported
Last safety insp. dat: 1999-06-01 00:00:00
Inspected by: Fire Department
Is it OSHA approved with star/merit ranking: False
Will RMP involve predictive filing: False
Submission type: Correction
RMP description: Not reported
Facility has no accident hist. recs: True
Foreign owner's address: Not reported
Foreign owner's zip: Not reported
Foreign owner's country: Not reported
Claim # of employees as CBI: False
Date RMP accepted by EPA: 1999-12-17 00:00:00
Date of error Report: Not reported
Date RMP received: 1999-09-07 00:00:00
Does RMP contain graphics files: False
Does RMP contain attachments: False
Was certification letter received: True
RMP submission method: RMP*Submit
Does RMP contain CBI substantiation: False
Does RMP contain electronic waiver: False
Date RMP postmarked: 1999-09-01 00:00:00
Is RMP complete: True
Date of de-registration: Not reported
Date de-registration is effective: Not reported
Aniversary date: 2004-07-01 00:00:00

Map ID
Direction
Distance
Elevation

MAP FINDINGS

Site

Database(s)

EDR ID Number
EPA ID Number

CENTRE HALL PLANT (Continued)

1011818710

Does RMP contain CBI data: False
Does RMP contain unsanitized CBI version: False
RMP version #: 1.1.7
FRS latitude: 40.84722
FRS longitude: -77.660830000000004
FRS Description: ADMINISTRATIVE BUILDING
FRS Method: ADDRESS MATCHING-HOUSE NUMBER

RMP:

Process ID: 27104
NA & Industry Classification Sys.code(s): 31141
NAICS code description: Frozen Food Manufacturing
Optional facility description: Food Manufacturing
Program level: 3
Record contains CBI data: False

RMP:

Chemical name: Public OCA Chemical
Process chemical qty in 100s lbs: 0
Process flammable chemical name: Not reported

RMP:

Percent weight of chemical: Not reported
Physical state: Not reported
Analytical basic: Not reported
Scenario: Not reported
Quantity released in pounds: Not reported
Release duration in minutes: Not reported
Release rate in pounds per second: Not reported
Wind speed in meters/second: Not reported
Stability class: Not reported
Topography: Not reported
Distance to endpoint in miles: Not reported
Residential population: Not reported
Public receptors: Not reported
Environmental receptors: Not reported
Passive mitigation: Not reported
Active mitigation: Not reported

RMP:

Percent weight of chemical: Not reported
Physical state: Not reported
Analytical basic: Not reported
Scenario: Not reported
Quantity released in pounds: Not reported
Release duration in minutes: Not reported
Release rate in pounds per second: Not reported
Wind speed in meters/second: Not reported
Stability class: Not reported
Topography: Not reported
Distance to endpoint in miles: Not reported
Residential population: Not reported
Public receptors: Not reported
Environmental receptors: Not reported
Passive mitigation: Not reported

RMP:

Endpoint used: Not reported
LFL value: Not reported

Map ID
Direction
Distance
Elevation

MAP FINDINGS

Site

Database(s)

EDR ID Number
EPA ID Number

CENTRE HALL PLANT (Continued)

1011818710

| | |
|---|---|
| Analytical basic: | EPA's RMP Guidance for Propane Storage Facilities Reference Tables or Equations |
| Scenario: | Not reported |
| Quantity released in pounds: | Not reported |
| Distance to endpoint in miles: | Not reported |
| Residential population: | Not reported |
| Public receptors: | Not reported |
| Environmental receptors: | Not reported |
| Passive mitigation: | Not reported |
| Active mitigation: | Not reported |
| RMP: | |
| Analytical basic: | EPA's RMP Guidance for Propane Storage Facilities Reference Tables or Equations |
| Quantity released in pounds: | Not reported |
| Distance to endpoint in miles: | Not reported |
| Residential population: | Not reported |
| Public receptors: | Not reported |
| Environmental receptors: | Not reported |
| Passive mitigation: | Not reported |
| Safety review date: | Not reported |
| Most recent PHA date: | Not reported |
| Process Hazard Analysis: | Not reported |
| Expected PHA changes completion date: | Not reported |
| Major Hazard: | Not reported |
| Process Control: | Not reported |
| Mitigation Systems: | Not reported |
| Monitoring/Detection: | Not reported |
| Changes since the last process hazard analysis: | Not reported |
| Most recent review of op. procedures: | Not reported |
| Most recent training progs review/update: | Not reported |
| Training: | Not reported |
| Competency testing: | Not reported |
| Most recent maintenance review date: | Not reported |
| Most recent equipment inspection date: | Not reported |
| Equipment tested: | Not reported |
| Most recent changes by mgmt: | Not reported |
| Date of most recent review/update: | Not reported |
| Date of pre-start review: | Not reported |
| Most recent compliance audit date: | Not reported |
| Expected date of audit completion: | Not reported |
| Most recent incident investigation: | Not reported |
| Expected date of investigation changes: | Not reported |
| Date of participation plan review: | Not reported |
| Date of hot work permit review: | Not reported |
| Date of contractor safety review: | Not reported |
| Date of contractor safety eval. review: | Not reported |
| Record has CBI data: | Not reported |
| Safety review date: | Not reported |
| Federal Regulation: | Not reported |
| Federal regulation comment: | Not reported |
| Major Hazard: | Not reported |
| Process Control: | Not reported |
| Mitigation Systems: | Not reported |
| Monitoring/Detection: | Not reported |
| Changes since the last process hazard analysis: | Not reported |
| Most recent hazard review/update: | Not reported |
| Most recent review of op. procedures: | Not reported |
| Most recent training progs review/update: | Not reported |
| Expected completion of review changes: | Not reported |

Map ID
Direction
Distance
Elevation

MAP FINDINGS

Site

Database(s)

EDR ID Number
EPA ID Number

CENTRE HALL PLANT (Continued)

1011818710

Training: Not reported
Competency testing: Not reported
Most recent maintenance review date: Not reported
Most recent equipment inspection date: Not reported
Equipment tested: Not reported
Most recent compliance audit date: Not reported
Expected date of audit completion: Not reported
Most recent incident investigation: Not reported
Expected date of investigation changes: Not reported
Record has CBI data: Not reported
Date of most recent changes: Not reported
Chemical name: Propane
Process chemical qty in 100s lbs: 67000
Process flammable chemical name: Not reported

RMP:

Percent weight of chemical: Not reported
Physical state: Not reported
Analytical basic: Not reported
Scenario: Not reported
Quantity released in pounds: Not reported
Release duration in minutes: Not reported
Release rate in pounds per second: Not reported
Wind speed in meters/second: Not reported
Stability class: Not reported
Topography: Not reported
Distance to endpoint in miles: Not reported
Residential population: Not reported
Public receptors: Not reported
Environmental receptors: Not reported
Passive mitigation: Not reported
Active mitigation: Not reported

RMP:

Percent weight of chemical: Not reported
Physical state: Not reported
Analytical basic: Not reported
Scenario: Not reported
Quantity released in pounds: Not reported
Release duration in minutes: Not reported
Release rate in pounds per second: Not reported
Wind speed in meters/second: Not reported
Stability class: Not reported
Topography: Not reported
Distance to endpoint in miles: Not reported
Residential population: Not reported
Public receptors: Not reported
Environmental receptors: Not reported
Passive mitigation: Not reported

RMP:

Endpoint used: Not reported
LFL value: Not reported
Analytical basic: Not reported
Scenario: Not reported
Quantity released in pounds: Not reported
Distance to endpoint in miles: Not reported
Residential population: Not reported
Public receptors: Not reported

Map ID
 Direction
 Distance
 Elevation

MAP FINDINGS

Site

Database(s)

EDR ID Number
 EPA ID Number

CENTRE HALL PLANT (Continued)

1011818710

| | |
|---|--------------|
| Environmental receptors: | Not reported |
| Passive mitigation: | Not reported |
| Active mitigation: | Not reported |
| RMP: | |
| Analytical basic: | Not reported |
| Quantity released in pounds: | Not reported |
| Distance to endpoint in miles: | Not reported |
| Residential population: | Not reported |
| Public receptors: | Not reported |
| Environmental receptors: | Not reported |
| Passive mitigation: | Not reported |
| Safety review date: | Not reported |
| Most recent PHA date: | Not reported |
| Process Hazard Analysis: | Not reported |
| Expected PHA changes completion date: | Not reported |
| Major Hazard: | Not reported |
| Process Control: | Not reported |
| Mitigation Systems: | Not reported |
| Monitoring/Detection: | Not reported |
| Changes since the last process hazard analysis: | Not reported |
| Most recent review of op. procedures: | Not reported |
| Most recent training progs review/update: | Not reported |
| Training: | Not reported |
| Competency testing: | Not reported |
| Most recent maintenance review date: | Not reported |
| Most recent equipment inspection date: | Not reported |
| Equipment tested: | Not reported |
| Most recent changes by mgmt: | Not reported |
| Date of most recent review/update: | Not reported |
| Date of pre-start review: | Not reported |
| Most recent compliance audit date: | Not reported |
| Expected date of audit completion: | Not reported |
| Most recent incident investigation: | Not reported |
| Expected date of investigation changes: | Not reported |
| Date of participation plan review: | Not reported |
| Date of hot work permit review: | Not reported |
| Date of contractor safety review: | Not reported |
| Date of contractor safety eval. review: | Not reported |
| Record has CBI data: | Not reported |
| Safety review date: | Not reported |
| Federal Regulation: | Not reported |
| Federal regulation comment: | Not reported |
| Major Hazard: | Not reported |
| Process Control: | Not reported |
| Mitigation Systems: | Not reported |
| Monitoring/Detection: | Not reported |
| Changes since the last process hazard analysis: | Not reported |
| Most recent hazard review/update: | Not reported |
| Most recent review of op. procedures: | Not reported |
| Most recent training progs review/update: | Not reported |
| Expected completion of review changes: | Not reported |
| Training: | Not reported |
| Competency testing: | Not reported |
| Most recent maintenance review date: | Not reported |
| Most recent equipment inspection date: | Not reported |
| Equipment tested: | Not reported |
| Most recent compliance audit date: | Not reported |

Map ID
Direction
Distance
Elevation

MAP FINDINGS

Site

Database(s)

EDR ID Number
EPA ID Number

CENTRE HALL PLANT (Continued)

1011818710

Expected date of audit completion: Not reported
Most recent incident investigation: Not reported
Expected date of investigation changes: Not reported
Record has CBI data: Not reported
Date of most recent changes: Not reported
Process ID: 27105
NA & Industry Classification Sys.code(s): 31141
NAICS code description: Frozen Food Manufacturing
Optional facility description: Food Manufacturing
Program level: 3
Record contains CBI data: False

RMP:

Chemical name: Public OCA Chemical
Process chemical qty in 100s lbs: 0
Process flammable chemical name: Not reported

RMP:

Percent weight of chemical: Not reported
Physical state: b
Analytical basic: EPA's OCA Guidance Reference Tables or Equations
Scenario: Not reported
Quantity released in pounds: Not reported
Release duration in minutes: Not reported
Release rate in pounds per second: Not reported
Wind speed in meters/second: 1.5
Stability class: F
Topography: b
Distance to endpoint in miles: Not reported
Residential population: Not reported
Public receptors: Not reported
Environmental receptors: Not reported
Passive mitigation: Enclosures, Drains, Sumps, on site waste water treatment plant
Active mitigation: Neutralization, Excess flow valve, Emergency shutdown

RMP:

Percent weight of chemical: Not reported
Physical state: b
Analytical basic: EPA's OCA Guidance Reference Tables or Equations
Scenario: Not reported
Quantity released in pounds: Not reported
Release duration in minutes: 1
Release rate in pounds per second: Not reported
Wind speed in meters/second: 1.5
Stability class: F
Topography: b
Distance to endpoint in miles: Not reported
Residential population: Not reported
Public receptors: Not reported
Environmental receptors: Not reported
Passive mitigation: Drains, Sumps, On site private waste water treatment plant

RMP:

Endpoint used: Not reported
LFL value: Not reported
Analytical basic: Not reported
Scenario: Not reported
Quantity released in pounds: Not reported
Distance to endpoint in miles: Not reported

Map ID
Direction
Distance
Elevation

MAP FINDINGS

Site

Database(s)

EDR ID Number
EPA ID Number

CENTRE HALL PLANT (Continued)

1011818710

| | |
|---|--------------|
| Residential population: | Not reported |
| Public receptors: | Not reported |
| Environmental receptors: | Not reported |
| Passive mitigation: | Not reported |
| Active mitigation: | Not reported |
| RMP: | |
| Analytical basic: | Not reported |
| Quantity released in pounds: | Not reported |
| Distance to endpoint in miles: | Not reported |
| Residential population: | Not reported |
| Public receptors: | Not reported |
| Environmental receptors: | Not reported |
| Passive mitigation: | Not reported |
| Safety review date: | Not reported |
| Most recent PHA date: | Not reported |
| Process Hazard Analysis: | Not reported |
| Expected PHA changes completion date: | Not reported |
| Major Hazard: | Not reported |
| Process Control: | Not reported |
| Mitigation Systems: | Not reported |
| Monitoring/Detection: | Not reported |
| Changes since the last process hazard analysis: | Not reported |
| Most recent review of op. procedures: | Not reported |
| Most recent training progs review/update: | Not reported |
| Training: | Not reported |
| Competency testing: | Not reported |
| Most recent maintenance review date: | Not reported |
| Most recent equipment inspection date: | Not reported |
| Equipment tested: | Not reported |
| Most recent changes by mgmt: | Not reported |
| Date of most recent review/update: | Not reported |
| Date of pre-start review: | Not reported |
| Most recent compliance audit date: | Not reported |
| Expected date of audit completion: | Not reported |
| Most recent incident investigation: | Not reported |
| Expected date of investigation changes: | Not reported |
| Date of participation plan review: | Not reported |
| Date of hot work permit review: | Not reported |
| Date of contractor safety review: | Not reported |
| Date of contractor safety eval. review: | Not reported |
| Record has CBI data: | Not reported |
| Safety review date: | Not reported |
| Federal Regulation: | Not reported |
| Federal regulation comment: | Not reported |
| Major Hazard: | Not reported |
| Process Control: | Not reported |
| Mitigation Systems: | Not reported |
| Monitoring/Detection: | Not reported |
| Changes since the last process hazard analysis: | Not reported |
| Most recent hazard review/update: | Not reported |
| Most recent review of op. procedures: | Not reported |
| Most recent training progs review/update: | Not reported |
| Expected completion of review changes: | Not reported |
| Training: | Not reported |
| Competency testing: | Not reported |
| Most recent maintenance review date: | Not reported |
| Most recent equipment inspection date: | Not reported |

Map ID
Direction
Distance
Elevation

MAP FINDINGS

Site

Database(s)

EDR ID Number
EPA ID Number

CENTRE HALL PLANT (Continued)

1011818710

Equipment tested: Not reported
Most recent compliance audit date: Not reported
Expected date of audit completion: Not reported
Most recent incident investigation: Not reported
Expected date of investigation changes: Not reported
Record has CBI data: Not reported
Date of most recent changes: Not reported
Chemical name: Ammonia (anhydrous)
Process chemical qty in 100s lbs: 14000
Process flammable chemical name: Not reported

RMP:

Percent weight of chemical: Not reported
Physical state: Not reported
Analytical basic: Not reported
Scenario: Not reported
Quantity released in pounds: Not reported
Release duration in minutes: Not reported
Release rate in pounds per second: Not reported
Wind speed in meters/second: Not reported
Stability class: Not reported
Topography: Not reported
Distance to endpoint in miles: Not reported
Residential population: Not reported
Public receptors: Not reported
Environmental receptors: Not reported
Passive mitigation: Not reported
Active mitigation: Not reported

RMP:

Percent weight of chemical: Not reported
Physical state: Not reported
Analytical basic: Not reported
Scenario: Not reported
Quantity released in pounds: Not reported
Release duration in minutes: Not reported
Release rate in pounds per second: Not reported
Wind speed in meters/second: Not reported
Stability class: Not reported
Topography: Not reported
Distance to endpoint in miles: Not reported
Residential population: Not reported
Public receptors: Not reported
Environmental receptors: Not reported
Passive mitigation: Not reported

RMP:

Endpoint used: Not reported
LFL value: Not reported
Analytical basic: Not reported
Scenario: Not reported
Quantity released in pounds: Not reported
Distance to endpoint in miles: Not reported
Residential population: Not reported
Public receptors: Not reported
Environmental receptors: Not reported
Passive mitigation: Not reported
Active mitigation: Not reported

Map ID
Direction
Distance
Elevation

MAP FINDINGS

Site

Database(s)

EDR ID Number
EPA ID Number

CENTRE HALL PLANT (Continued)

1011818710

RMP:

| | |
|---|--------------|
| Analytical basic: | Not reported |
| Quantity released in pounds: | Not reported |
| Distance to endpoint in miles: | Not reported |
| Residential population: | Not reported |
| Public receptors: | Not reported |
| Environmental receptors: | Not reported |
| Passive mitigation: | Not reported |
| Safety review date: | Not reported |
| Most recent PHA date: | Not reported |
| Process Hazard Analysis: | Not reported |
| Expected PHA changes completion date: | Not reported |
| Major Hazard: | Not reported |
| Process Control: | Not reported |
| Mitigation Systems: | Not reported |
| Monitoring/Detection: | Not reported |
| Changes since the last process hazard analysis: | Not reported |
| Most recent review of op. procedures: | Not reported |
| Most recent training progs review/update: | Not reported |
| Training: | Not reported |
| Competency testing: | Not reported |
| Most recent maintenance review date: | Not reported |
| Most recent equipment inspection date: | Not reported |
| Equipment tested: | Not reported |
| Most recent changes by mgmt: | Not reported |
| Date of most recent review/update: | Not reported |
| Date of pre-start review: | Not reported |
| Most recent compliance audit date: | Not reported |
| Expected date of audit completion: | Not reported |
| Most recent incident investigation: | Not reported |
| Expected date of investigation changes: | Not reported |
| Date of participation plan review: | Not reported |
| Date of hot work permit review: | Not reported |
| Date of contractor safety review: | Not reported |
| Date of contractor safety eval. review: | Not reported |
| Record has CBI data: | Not reported |
| Safety review date: | Not reported |
| Federal Regulation: | Not reported |
| Federal regulation comment: | Not reported |
| Major Hazard: | Not reported |
| Process Control: | Not reported |
| Mitigation Systems: | Not reported |
| Monitoring/Detection: | Not reported |
| Changes since the last process hazard analysis: | Not reported |
| Most recent hazard review/update: | Not reported |
| Most recent review of op. procedures: | Not reported |
| Most recent training progs review/update: | Not reported |
| Expected completion of review changes: | Not reported |
| Training: | Not reported |
| Competency testing: | Not reported |
| Most recent maintenance review date: | Not reported |
| Most recent equipment inspection date: | Not reported |
| Equipment tested: | Not reported |
| Most recent compliance audit date: | Not reported |
| Expected date of audit completion: | Not reported |
| Most recent incident investigation: | Not reported |
| Expected date of investigation changes: | Not reported |

Map ID
Direction
Distance
Elevation

MAP FINDINGS

Site

Database(s)

EDR ID Number
EPA ID Number

CENTRE HALL PLANT (Continued)

1011818710

Record has CBI data: Not reported
Date of most recent changes: Not reported
RMP:
ER plan: Not reported
ER plan most recent review date: 1998-12-15 00:00:00
ER plan most recent employee training date: 1999-04-02 00:00:00
Local agency coordinating ER plan: Centre County LEPC
Telephone of the coordinating local agency: 8143551111
Federal regulation: True
OSHA 1910 120: True
SPCC: False
RCRA: False
OPA 90: False
EPCRA: True
Other Regulations: Not reported

AA116 HANOVER FOODS CORP
Target RTE. 45
Property CENTRE HALL, PA 16828

FINDS 1004584122
ECHO N/A

Site 2 of 2 in cluster AA

Actual: FINDS:
1276 ft. Registry ID: 110000583887

Focus Map:
12 Click Here:

Environmental Interest/Information System:

NCDB (National Compliance Data Base) supports implementation of the Federal Insecticide, Fungicide, and Rodenticide Act (FIFRA) and the Toxic Substances Control Act (TSCA). The system tracks inspections in regions and states with cooperative agreements, enforcement actions, and settlements.

AIR EMISSIONS CLASSIFICATION UNKNOWN

US EPA TRIS (Toxics Release Inventory System) contains information from facilities on the amounts of over 300 listed toxic chemicals that these facilities release directly to air, water, land, or that are transported off-site.

US National Pollutant Discharge Elimination System (NPDES) module of the Compliance Information System (ICIS) tracks surface water permits issued under the Clean Water Act. Under NPDES, all facilities that discharge pollutants from any point source into waters of the United States are required to obtain a permit. The permit will likely contain limits on what can be discharged, impose monitoring and reporting requirements, and include other provisions to ensure that the discharge does not adversely affect water quality.

Click this hyperlink while viewing on your computer to access additional FINDS: detail in the EDR Site Report.

ECHO:
Envid: 1004584122
Registry ID: 110000583887
DFR URL: <http://echo.epa.gov/detailed-facility-report?fid=110000583887>
Name: HANOVER FOODS CORP
Address: RTE. 45
City,State,Zip: CENTRE HALL, PA 16828

Map ID
 Direction
 Distance
 Elevation

MAP FINDINGS

Site

Database(s)

EDR ID Number
 EPA ID Number

117 **CENTRE HALL FIRE COMPANY-FINAL LAND DEVELOPMENT**
Target **134 NORTH WITMER AVENUE**
Property **CENTRE HALL, BOROUGH OF, PA 16828**

FINDS **1024443330**
ECHO **N/A**

FINDS:
 Registry ID: 110070367477

Actual:
1308 ft. Click Here:

Focus Map: Environmental Interest/Information System:
12

US National Pollutant Discharge Elimination System (NPDES) module of the Compliance Information System (ICIS) tracks surface water permits issued under the Clean Water Act. Under NPDES, all facilities that discharge pollutants from any point source into waters of the United States are required to obtain a permit. The permit will likely contain limits on what can be discharged, impose monitoring and reporting requirements, and include other provisions to ensure that the discharge does not adversely affect water quality.

[Click this hyperlink](#) while viewing on your computer to access additional FINDS: detail in the EDR Site Report.

ECHO:
 Envid: 1024443330
 Registry ID: 110070367477
 DFR URL: <http://echo.epa.gov/detailed-facility-report?fid=110070367477>
 Name: CENTRE HALL FIRE COMPANY-FINAL LAND DEVELOPMENT
 Address: 134 NORTH WITMER AVENUE
 City,State,Zip: CENTRE HALL, BOROUGH OF, PA 16828

118 **PRIVATE RESIDENCE**
Target **219 HOFFER STREET**
Property **CENTRE HALL, PA 16828**

PA ASBESTOS **S121431610**
N/A

ASBESTOS:
 Project ID: 420272634A
 Address: Not reported
 Project ID 2: 272017
 Facility Type: Renovation
 Facility Type Code: R
 Contractor Company: PENOCO INC
 Contractor Address: 485 E COLLEGE AVENUE
 Contractor Address 2: PO BOX 5126
 Contractor City State Zip: PLEASANT GAP PA 16823
 Contractor: JAMES M SMOLKO
 Contractor Telephone: 8143594406
 Owner Company: Ryan & Rose Mast
 Owner Address: 219 Hoffer Street
 Owner Address 2: Not reported
 Owner City State Zip: Centre Hall PA 16828
 Owner: Not reported
 Owner Telephone: Not reported
 Start Date: 08/17/2017
 End Date: 08/18/2017
 ASB Amount: 65
 ASB Unit: Not reported
 ASB Amount 2: 0
 ASB Unit 2: Not reported
 ASB Amount 3: 0
 ASB Unit 2: Not reported
 ASB Amount 4: 0

Actual:
1324 ft.
Focus Map:
12

Map ID
Direction
Distance
Elevation

MAP FINDINGS

Site

Database(s)

EDR ID Number
EPA ID Number

PRIVATE RESIDENCE (Continued)

S121431610

ASB Unit 4: Not reported
ASB Amount 5: 0
ASB Unit 5: Not reported
ASB Amount 6: 0
ASB Unit 6: Not reported

119
Target
Property

MILLER MOTOR CO.
226 N. PENNA AVE.
CENTRE HALL, PA 16828

US AIRS
FINDS
ECHO

1009316134
N/A

Actual:
1296 ft.
Focus Map:
12

US AIRS MINOR:
Envid: 1009316134
Region Code: 03
Programmatic ID: AIR PA0000004202744031
Facility Registry ID: 110024522391
D and B Number: Not reported
Primary SIC Code: 5511
NAICS Code: 441110
Default Air Classification Code: MIN
Facility Type of Ownership Code: POF
Air CMS Category Code: Not reported
HPV Status: Not reported

US AIRS MINOR:
Region Code: 03
Programmatic ID: AIR PA0000004202744031
Facility Registry ID: 110024522391
Air Operating Status Code: OPR
Default Air Classification Code: MIN
Air Program: Stratospheric Ozone Protection
Activity Date: 2005-11-20 00:00:00
Activity Status Date: Not reported
Activity Group: Compliance Monitoring
Activity Type: Inspection/Evaluation
Activity Status: Not reported

FINDS:
Registry ID: 110024522391

Click Here:

Environmental Interest/Information System:

AFS (Aerometric Information Retrieval System (AIRS) Facility Subsystem) replaces the former Compliance Data System (CDS), the National Emission Data System (NEDS), and the Storage and Retrieval of Aerometric Data (SAROAD). AIRS is the national repository for information concerning airborne pollution in the United States. AFS is used to track emissions and compliance data from industrial plants. AFS data are utilized by states to prepare State Implementation Plans to comply with regulatory programs and by EPA as an input for the estimation of total national emissions. AFS is undergoing a major redesign to support facility operating permits required under Title V of the Clean Air Act.
AIR MINOR

[Click this hyperlink](#) while viewing on your computer to access additional FINDS: detail in the EDR Site Report.

Map ID
Direction
Distance
Elevation

MAP FINDINGS

Site

Database(s)

EDR ID Number
EPA ID Number

MILLER MOTOR CO. (Continued)

1009316134

ECHO:
Envid: 1009316134
Registry ID: 110024522391
DFR URL: <http://echo.epa.gov/detailed-facility-report?fid=110024522391>
Name: MILLER MOTOR CO.
Address: 226 N. PENNA AVE.
City,State,Zip: CENTRE HALL, PA 16828

120
Target
Property

CENTRE (County), PA

PA SPILLS S110598917
N/A

Actual:
1315 ft.
Focus Map:
12

SPILLS:
Name: Not reported
Address: Not reported
City,State,Zip: PA
Id No: 244455
Latitude: 40 50 40.884
Longitude: -77 41 4.164
Material Involved: Unknown
Substance: Not reported
Date Received: 04/20/2006
Municipality: Centre Hall Boro
Description: Child Passed out in school gym
Complaint Type: Not reported
Responsible Party: Not reported

121
Target
Property

VACANT PRIVATE RESIDENCE
101 NORTH PENNSYLVANIA AVENUE
CENTRE HALL, PA 16828

PA ASBESTOS S120984927
N/A

Actual:
1316 ft.
Focus Map:
12

ASBESTOS:
Project ID: 420272634A
Address: Not reported
Project ID 2: 381316
Facility Type: Renovation
Facility Type Code: R
Contractor Company: PENOCO INC
Contractor Address: 485 E COLLEGE AVENUE
Contractor Address 2: PO BOX 5126
Contractor City State Zip: PLEASANT GAP PA 16823
Contractor: JERRY WERT
Contractor Telephone: 8143594406
Owner Company: CONRAN HAY
Owner Address: 101 NORTH PENNSYLVANIA A
Owner Address 2: Not reported
Owner City State Zip: CENTRE HALL PA 16828
Owner: CONRAN HAY
Owner Telephone: 8144667404
Start Date: 10/03/2016
End Date: 10/14/2016
ASB Amount: 195
ASB Unit: LF
ASB Amount 2: 0
ASB Unit 2: Not reported
ASB Amount 3: 0

Map ID
Direction
Distance
Elevation

MAP FINDINGS

Site

Database(s)

EDR ID Number
EPA ID Number

VACANT PRIVATE RESIDENCE (Continued)

S120984927

ASB Unit 2: Not reported
ASB Amount 4: 0
ASB Unit 4: Not reported
ASB Amount 5: 0
ASB Unit 5: Not reported
ASB Amount 6: 0
ASB Unit 6: Not reported

122 HR BEIRLYS GARAGE
Target RD #2, BOX 323
Property CENTRE HALL, PA 16828

ICIS 1018305557
N/A

ICIS:

Actual:
1763 ft.

Focus Map:
11

Enforcement Action ID: 03-2000-0176
FRS ID: 110020690359
Action Name: BIERLY, HAROLD
Facility Name: HR BEIRLYS GARAGE
Facility Address: RD #2, BOX 323
CENTRE HALL, PA 16828
Enforcement Action Type: CWA 309 AO For Compliance (Old)
Facility County: CENTRE
Program System Acronym: ICIS
Enforcement Action Forum Desc: Administrative - Formal
EA Type Code: 309
Facility SIC Code: 7538
Federal Facility ID: Not reported
Latitude in Decimal Degrees: 40.844477
Longitude in Decimal Degrees: -77.710904
Permit Type Desc: Not reported
Program System Acronym: 40407
Facility NAICS Code: Not reported
Tribal Land Code: Not reported

Facility Name: H R BIERLY & SONS GARAGE
Address: 585 N PENNSYLVANIA AVE
Tribal Indicator: N
Fed Facility: No
NAIC Code: Not reported
SIC Code: 7538

Facility Name: H R BIERLY & SONS GARAGE
Address: 585 N PENNSYLVANIA AVE
Tribal Indicator: N
Fed Facility: No
NAIC Code: Not reported
SIC Code: 7538

Map ID
Direction
Distance
Elevation

MAP FINDINGS

Site

Database(s)

EDR ID Number
EPA ID Number

AB123 **CENTRE HALL PLANT**
Target **RT. 45, PO BOX 193**
Property **CENTRE HALL, PA 16828**

RMP **1011818711**
 N/A

Site 1 of 2 in cluster AB

Actual:
1236 ft.

Focus Map:
13

RMP:
Facility ID: 30695
LEPC city: Centre County LEPC
Facility decimal latitude: 40.843576
Facility decimal longitude: -077.639182
Is facility in county box: T
LatLong method: A1
LatLong description: AB
Home page web address: Not reported
Facility telephone: Not reported
Facility email: Not reported
Facility DUNS #: 0
Parent's name: Hanover Foods Corporation
Partner's name: Not reported
Parent's DUNS #: 0
Partner's DUNS #: 0
Operator's name: Hanover Foods Corporation
Operator's telephone: 7176326000
Operator's address: 1550 York Street
Operator's address2: PO Box 334
Operators City,St,Zip: Hanover, PA 17331 0334
RMP implementation contact: Mark Sauer
RMP contact title: Facility Administration Manager
Emergency contact: Carl A. Anderson III
Emergency contact title: Plant Manager
Emergency contact telephone: 8144641482
24 hour emergency telephone: 8143642978
Emergency contact ext/pin #: Not reported
Number of full time employees: 130
EPA ID: Not reported
Facility ID provided by CEPPO: 100000153503
Is facility covered by OSHA PSM: T
Is facility covered by EPCRA 302: T
Is fac. covered by CAA Title V 112(2): F
Clean air op. permit/State ID: Not reported
Last safety insp. dat: Not reported
Inspected by: Fire Department
Is it OSHA approved with star/merit ranking: False
Will RMP involve predictive filing: False
Submission type: Resubmission
RMP description: Not reported
Facility has no accident hist. recs: True
Foreign owner's address: Not reported
Foreign owner's zip: Not reported
Foreign owner's country: Not reported
Claim # of employees as CBI: False
Date RMP accepted by EPA: 2004-06-25 00:00:00
Date of error Report: Not reported
Date RMP received: 2004-06-03 00:00:00
Does RMP contain graphics files: False
Does RMP contain attachments: False
Was certification letter received: True
RMP submission method: RMP*Submit

Map ID
Direction
Distance
Elevation

MAP FINDINGS

Site

Database(s)

EDR ID Number
EPA ID Number

CENTRE HALL PLANT (Continued)

1011818711

Does RMP contain CBI substantiation: False
Does RMP contain electronic waiver: False
Date RMP postmarked: 2004-06-01 00:00:00
Is RMP complete: True
Date of de-registration: Not reported
Date de-registration is effective: Not reported
Anniversary date: 2009-06-01 00:00:00
Does RMP contain CBI data: False
Does RMP contain unsanitized CBI version: False
RMP version #: 3.1
FRS latitude: 40.84722
FRS longitude: -77.660830000000004
FRS Description: ADMINISTRATIVE BUILDING
FRS Method: ADDRESS MATCHING-HOUSE NUMBER

RMP:

Process ID: 44645
NA & Industry Classification Sys.code(s): 31141
NAICS code description: Frozen Food Manufacturing
Optional facility description: Not reported
Program level: 3
Record contains CBI data: False

RMP:

Chemical name: Public OCA Chemical
Process chemical qty in 100s lbs: 0
Process flammable chemical name: Not reported

RMP:

Percent weight of chemical: Not reported
Physical state: a
Analytical basic: EPA's OCA Guidance Reference Tables or Equations
Scenario: Not reported
Quantity released in pounds: Not reported
Release duration in minutes: Not reported
Release rate in pounds per second: Not reported
Wind speed in meters/second: 1.5
Stability class: F
Topography: b
Distance to endpoint in miles: Not reported
Residential population: Not reported
Public receptors: Not reported
Environmental receptors: Not reported
Passive mitigation: Enclosures, Drains, Sumps, onsite private waste water treatment plant
Active mitigation: Neutralization, Excess flow valve, Emergency shutdown

RMP:

Percent weight of chemical: Not reported
Physical state: b
Analytical basic: EPA's OCA Guidance Reference Tables or Equations
Scenario: Not reported
Quantity released in pounds: Not reported
Release duration in minutes: 60
Release rate in pounds per second: Not reported
Wind speed in meters/second: 1.5
Stability class: F
Topography: b
Distance to endpoint in miles: Not reported

Map ID
Direction
Distance
Elevation

MAP FINDINGS

Site

Database(s)

EDR ID Number
EPA ID Number

CENTRE HALL PLANT (Continued)

1011818711

Residential population: Not reported
Public receptors: Not reported
Environmental receptors: Not reported
Passive mitigation: Drains, Onsite private waste water treatment plant

RMP:

Endpoint used: Not reported
LFL value: Not reported
Analytical basic: Not reported
Scenario: Not reported
Quantity released in pounds: Not reported
Distance to endpoint in miles: Not reported
Residential population: Not reported
Public receptors: Not reported
Environmental receptors: Not reported
Passive mitigation: Not reported
Active mitigation: Not reported

RMP:

Analytical basic: Not reported
Quantity released in pounds: Not reported
Distance to endpoint in miles: Not reported
Residential population: Not reported
Public receptors: Not reported
Environmental receptors: Not reported
Passive mitigation: Not reported
Safety review date: Not reported
Most recent PHA date: Not reported
Process Hazard Analysis: Not reported
Expected PHA changes completion date: Not reported
Major Hazard: Not reported
Process Control: Not reported
Mitigation Systems: Not reported
Monitoring/Detection: Not reported
Changes since the last process hazard analysis: Not reported
Most recent review of op. procedures: Not reported
Most recent training progs review/update: Not reported
Training: Not reported
Competency testing: Not reported
Most recent maintenance review date: Not reported
Most recent equipment inspection date: Not reported
Equipment tested: Not reported
Most recent changes by mgmt: Not reported
Date of most recent review/update: Not reported
Date of pre-start review: Not reported
Most recent compliance audit date: Not reported
Expected date of audit completion: Not reported
Most recent incident investigation: Not reported
Expected date of investigation changes: Not reported
Date of participation plan review: Not reported
Date of hot work permit review: Not reported
Date of contractor safety review: Not reported
Date of contractor safety eval. review: Not reported
Record has CBI data: Not reported
Safety review date: Not reported
Federal Regulation: Not reported
Federal regulation comment: Not reported
Major Hazard: Not reported

Map ID
Direction
Distance
Elevation

MAP FINDINGS

Site

Database(s)

EDR ID Number
EPA ID Number

CENTRE HALL PLANT (Continued)

1011818711

Process Control: Not reported
Mitigation Systems: Not reported
Monitoring/Detection: Not reported
Changes since the last process hazard analysis: Not reported
Most recent hazard review/update: Not reported
Most recent review of op. procedures: Not reported
Most recent training progs review/update: Not reported
Expected completion of review changes: Not reported
Training: Not reported
Competency testing: Not reported
Most recent maintenance review date: Not reported
Most recent equipment inspection date: Not reported
Equipment tested: Not reported
Most recent compliance audit date: Not reported
Expected date of audit completion: Not reported
Most recent incident investigation: Not reported
Expected date of investigation changes: Not reported
Record has CBI data: Not reported
Date of most recent changes: Not reported
Chemical name: Ammonia (anhydrous)
Process chemical qty in 100s lbs: 14000
Process flammable chemical name: Not reported

RMP:

Percent weight of chemical: Not reported
Physical state: Not reported
Analytical basic: Not reported
Scenario: Not reported
Quantity released in pounds: Not reported
Release duration in minutes: Not reported
Release rate in pounds per second: Not reported
Wind speed in meters/second: Not reported
Stability class: Not reported
Topography: Not reported
Distance to endpoint in miles: Not reported
Residential population: Not reported
Public receptors: Not reported
Environmental receptors: Not reported
Passive mitigation: Not reported
Active mitigation: Not reported

RMP:

Percent weight of chemical: Not reported
Physical state: Not reported
Analytical basic: Not reported
Scenario: Not reported
Quantity released in pounds: Not reported
Release duration in minutes: Not reported
Release rate in pounds per second: Not reported
Wind speed in meters/second: Not reported
Stability class: Not reported
Topography: Not reported
Distance to endpoint in miles: Not reported
Residential population: Not reported
Public receptors: Not reported
Environmental receptors: Not reported
Passive mitigation: Not reported

Map ID
Direction
Distance
Elevation

MAP FINDINGS

Site

Database(s)

EDR ID Number
EPA ID Number

CENTRE HALL PLANT (Continued)

1011818711

RMP:

| | |
|--------------------------------|--------------|
| Endpoint used: | Not reported |
| LFL value: | Not reported |
| Analytical basic: | Not reported |
| Scenario: | Not reported |
| Quantity released in pounds: | Not reported |
| Distance to endpoint in miles: | Not reported |
| Residential population: | Not reported |
| Public receptors: | Not reported |
| Environmental receptors: | Not reported |
| Passive mitigation: | Not reported |
| Active mitigation: | Not reported |

RMP:

| | |
|---|--------------|
| Analytical basic: | Not reported |
| Quantity released in pounds: | Not reported |
| Distance to endpoint in miles: | Not reported |
| Residential population: | Not reported |
| Public receptors: | Not reported |
| Environmental receptors: | Not reported |
| Passive mitigation: | Not reported |
| Safety review date: | Not reported |
| Most recent PHA date: | Not reported |
| Process Hazard Analysis: | Not reported |
| Expected PHA changes completion date: | Not reported |
| Major Hazard: | Not reported |
| Process Control: | Not reported |
| Mitigation Systems: | Not reported |
| Monitoring/Detection: | Not reported |
| Changes since the last process hazard analysis: | Not reported |
| Most recent review of op. procedures: | Not reported |
| Most recent training progs review/update: | Not reported |
| Training: | Not reported |
| Competency testing: | Not reported |
| Most recent maintenance review date: | Not reported |
| Most recent equipment inspection date: | Not reported |
| Equipment tested: | Not reported |
| Most recent changes by mgmt: | Not reported |
| Date of most recent review/update: | Not reported |
| Date of pre-start review: | Not reported |
| Most recent compliance audit date: | Not reported |
| Expected date of audit completion: | Not reported |
| Most recent incident investigation: | Not reported |
| Expected date of investigation changes: | Not reported |
| Date of participation plan review: | Not reported |
| Date of hot work permit review: | Not reported |
| Date of contractor safety review: | Not reported |
| Date of contractor safety eval. review: | Not reported |
| Record has CBI data: | Not reported |
| Safety review date: | Not reported |
| Federal Regulation: | Not reported |
| Federal regulation comment: | Not reported |
| Major Hazard: | Not reported |
| Process Control: | Not reported |
| Mitigation Systems: | Not reported |
| Monitoring/Detection: | Not reported |
| Changes since the last process hazard analysis: | Not reported |

Map ID
 Direction
 Distance
 Elevation

MAP FINDINGS

Site

Database(s)

EDR ID Number
 EPA ID Number

CENTRE HALL PLANT (Continued)

1011818711

| | |
|---|---------------------|
| Most recent hazard review/update: | Not reported |
| Most recent review of op. procedures: | Not reported |
| Most recent training progs review/update: | Not reported |
| Expected completion of review changes: | Not reported |
| Training: | Not reported |
| Competency testing: | Not reported |
| Most recent maintenance review date: | Not reported |
| Most recent equipment inspection date: | Not reported |
| Equipment tested: | Not reported |
| Most recent compliance audit date: | Not reported |
| Expected date of audit completion: | Not reported |
| Most recent incident investigation: | Not reported |
| Expected date of investigation changes: | Not reported |
| Record has CBI data: | Not reported |
| Date of most recent changes: | Not reported |
| RMP: | |
| ER plan: | Not reported |
| ER plan most recent review date: | 2003-12-19 00:00:00 |
| ER plan most recent employee training date: | 2003-09-20 00:00:00 |
| Local agency coordinating ER plan: | Centre County LEPC |
| Telephone of the coordinating local agency: | 8143551111 |
| Federal regulation: | True |
| OSHA 1910 120: | True |
| SPCC: | False |
| RCRA: | False |
| OPA 90: | False |
| EPCRA: | True |
| Other Regulations: | Not reported |

AB124 CENTRE HALL PLANT
Target RT. 45
Property CENTRE HALL, PA 16828

FINDS 1007453570
N/A

Site 2 of 2 in cluster AB

Actual: FINDS:
1236 ft. Registry ID: 110000755095

Focus Map:
13 Click Here:

Environmental Interest/Information System:

US EPA Risk Management Plan (RMP) database stores the risk management plans reported by companies that handle, manufacture, use, or store certain flammable or toxic substances, as required under section 112(r) of the Clean Air Act (CAA). ICIS (Integrated Compliance Information System) is the Integrated Compliance Information System and provides a database that, when complete, will contain integrated Enforcement and Compliance information across most of EPA's programs. The vision for ICIS is to replace EPA's independent databases that contain Enforcement data with a single repository for that information. Currently, ICIS contains all Federal Administrative and Judicial enforcement actions. This information is maintained in ICIS by EPA in the Regional offices and its Headquarters. A future release of ICIS will replace the Permit Compliance System (PCS) which supports the NPDES and will integrate that information with Federal actions already in the system. ICIS also has the capability to track other activities occurring in the Region that support Compliance and Enforcement programs. These include;

Map ID
Direction
Distance
Elevation

MAP FINDINGS

Site

Database(s)

EDR ID Number
EPA ID Number

CENTRE HALL PLANT (Continued)

1007453570

Incident Tracking, Compliance Assistance, and Compliance Monitoring.

[Click this hyperlink](#) while viewing on your computer to access additional FINDS: detail in the EDR Site Report.

125 **BIERLYS GARAGE**
Target **121 BIERLY LN**
Property **CENTRE HALL, PA 16828**

PA LUST **1005639889**
PA ARCHIVE UST **N/A**

LUST:

Actual:
1770 ft.
Focus Map:
11

Name: BIERLYS GARAGE
Address: 121 BIERLY LN
City,State,Zip: CENTRE HALL, PA 16828-9240
Region: EP NC Rgnl Off Williamsport
Municipality: Potter Twp
Facility Id: 585402
Facility Type: Underground Storage Tank Containing Petroleum
Facility Status: Cleanup Completed
Status Date: 09/07/1996
Confirmed Date: 08/05/1989
Program Other Id: 14-22727
Client: HR BIERLY & SONS GARAGE
Incident Id: 16323
Incident Desc: BIERLY'S GARAGE
Suspect Date: Not reported
Source Of Notification: Not reported
Release Discovered: Not reported
Source Cause Of Release: Not reported
Tank: Not reported
Impact Desc: Soil
Substance: Unleaded Gasoline
CAS RN: Not reported
Chemical: Not reported
Comments: Not reported
Horizontal Ref Datum: WGS84
Altitude Datum: Not reported
Latitude: 40.843147
Longitude: -77.710604

ARCHIVE UST:

Name: BIERLYS GARAGE
Address: 121 BIERLY LN
City,State,Zip: CENTRE HALL 16828-9240
Facility Id: 14-22727
Site ID: 535132
Municipality: Potter Twp
Client Date: 143700
Owner Id: Not reported
Owner Name: HAROLD R BIERLY
Owner Address: 585 N PA AVE
Owner Address 2: Not reported
Owner City,St,Zip: CENTRE HALL, PA 16828
Owner Phone: Not reported
Owner County Code: Not reported
Resp Party Name: HR BIERLY & SONS GARAGE
RP Address: 585 N PENNSYLVANIA AVE
RP Address 2: Not reported
RP City,St,Zip: CENTRE HALL, PA 16828-9238

Map ID
Direction
Distance
Elevation

MAP FINDINGS

Site

Database(s)

EDR ID Number
EPA ID Number

BIERLYS GARAGE (Continued)

1005639889

Region Code Name: Not reported
Regulated Expire Date: Not reported

Tank Sequence #: 001
Tank Id: 618983
Status: Closed Without a Permit
Status Code End Date: Not reported
Capacity: 10000
Substance: GAS
Tank Substance End Date: Not reported
Install Date: 3/1/1977
Tank Code: UST
Inspection Code: Not reported
Last Inspection: Not reported
Substance Type: Not reported
CASRN for Hazardous Substances: 143700
Chemical Name: HR BIERLY & SONS GARAGE
Other Information Regarding The Tank Substance: Not reported
Undeliverable Address Ind.: N
Contact Name: HAROLD BIERLY OWNER
Company: Not reported

Tank Sequence #: 002
Tank Id: 618984
Status: Closed Without a Permit
Status Code End Date: Not reported
Capacity: 6000
Substance: GAS
Tank Substance End Date: Not reported
Install Date: 3/1/1977
Tank Code: UST
Inspection Code: Not reported
Last Inspection: Not reported
Substance Type: Not reported
CASRN for Hazardous Substances: 143700
Chemical Name: HR BIERLY & SONS GARAGE
Other Information Regarding The Tank Substance: Not reported
Undeliverable Address Ind.: N
Contact Name: HAROLD BIERLY OWNER
Company: Not reported

AC126 H R BIERLYS GARAGE
Target 585 N PA AVE
Property CENTRE HALL, PA 16828

RCRA NonGen / NLR 1007113982
FINDS PAR000509109

Site 1 of 3 in cluster AC

Actual: RCRA NonGen / NLR:
1731 ft. Date form received by agency: 2003-09-17 00:00:00.0
Focus Map: Facility name: HR BIERLYS GARAGE
11 Facility address: 585 N PA AVE
CENTRE HALL, PA 16828
EPA ID: PAR000509109
Contact: HAROLD R BIERLY
Contact address: 585 N PA AVE
CENTRE HALL, PA 16828
Contact country: US

Map ID
Direction
Distance
Elevation

MAP FINDINGS

Site

Database(s)

EDR ID Number
EPA ID Number

H R BIERLYS GARAGE (Continued)

1007113982

Contact telephone: 814-364-2105
Contact email: Not reported
EPA Region: 03
Classification: Non-Generator
Description: Handler: Non-Generators do not presently generate hazardous waste

Owner/Operator Summary:

Owner/operator name: BIERLY HAROLD R
Owner/operator address: Not reported
Not reported
Owner/operator country: Not reported
Owner/operator telephone: Not reported
Owner/operator email: Not reported
Owner/operator fax: Not reported
Owner/operator extension: Not reported
Legal status: Private
Owner/Operator Type: Owner
Owner/Op start date: 1969-01-01 00:00:00.
Owner/Op end date: Not reported

Owner/operator name: BIERLY HAROLD R
Owner/operator address: Not reported
Not reported
Owner/operator country: Not reported
Owner/operator telephone: Not reported
Owner/operator email: Not reported
Owner/operator fax: Not reported
Owner/operator extension: Not reported
Legal status: Private
Owner/Operator Type: Operator
Owner/Op start date: 1969-01-01 00:00:00.
Owner/Op end date: Not reported

Handler Activities Summary:

U.S. importer of hazardous waste: No
Mixed waste (haz. and radioactive): No
Recycler of hazardous waste: No
Transporter of hazardous waste: No
Treater, storer or disposer of HW: No
Underground injection activity: No
On-site burner exemption: No
Furnace exemption: No
Used oil fuel burner: No
Used oil processor: No
User oil refiner: No
Used oil fuel marketer to burner: No
Used oil Specification marketer: Yes
Used oil transfer facility: No
Used oil transporter: Yes

Violation Status: No violations found

FINDS:

Registry ID: 110060099824

Click Here:

Map ID
Direction
Distance
Elevation

MAP FINDINGS

Site

Database(s)

EDR ID Number
EPA ID Number

H R BIERLYS GARAGE (Continued)

1007113982

Environmental Interest/Information System:

PA-EFACTS (Pennsylvania - Environmental Facility Application Compliance Tracking System) is a Department-wide database that provides a holistic view of clients and sites (including facilities) that DEP regulates.

[Click this hyperlink](#) while viewing on your computer to access additional FINDS: detail in the EDR Site Report.

AC127 H R BIERLY AUTO RECYCLING FAC
Target 585 N PENNSYLVANIA AVE
Property CENTRE HALL, PA 16828

FINDS 1016087489
ECHO N/A

Site 2 of 3 in cluster AC

Actual:
1731 ft.

FINDS:
Registry ID: 110009159935

Focus Map:
11

Click Here:

Environmental Interest/Information System:

US National Pollutant Discharge Elimination System (NPDES) module of the Compliance Information System (ICIS) tracks surface water permits issued under the Clean Water Act. Under NPDES, all facilities that discharge pollutants from any point source into waters of the United States are required to obtain a permit. The permit will likely contain limits on what can be discharged, impose monitoring and reporting requirements, and include other provisions to ensure that the discharge does not adversely affect water quality.

PA-EFACTS (Pennsylvania - Environmental Facility Application Compliance Tracking System) is a Department-wide database that provides a holistic view of clients and sites (including facilities) that DEP regulates.

Registry ID: 110020690359

Click Here:

Environmental Interest/Information System:

AFS (Aerometric Information Retrieval System (AIRS) Facility Subsystem) replaces the former Compliance Data System (CDS), the National Emission Data System (NEDS), and the Storage and Retrieval of Aerometric Data (SAROAD). AIRS is the national repository for information concerning airborne pollution in the United States. AFS is used to track emissions and compliance data from industrial plants. AFS data are utilized by states to prepare State Implementation Plans to comply with regulatory programs and by EPA as an input for the estimation of total national emissions. AFS is undergoing a major redesign to support facility operating permits required under Title V of the Clean Air Act.

RCRAInfo is a national information system that supports the Resource Conservation and Recovery Act (RCRA) program through the tracking of events and activities related to facilities that generate, transport, and treat, store, or dispose of hazardous waste. RCRAInfo allows RCRA program staff to track the notification, permit, compliance, and corrective action activities required under RCRA.

AIR MINOR

ICIS (Integrated Compliance Information System) is the Integrated Compliance Information System and provides a database that, when complete, will contain integrated Enforcement and Compliance

Map ID
 Direction
 Distance
 Elevation

MAP FINDINGS

Site

Database(s)

EDR ID Number
 EPA ID Number

H R BIERLY AUTO RECYCLING FAC (Continued)

1016087489

information across most of EPA's programs. The vision for ICIS is to replace EPA's independent databases that contain Enforcement data with a single repository for that information. Currently, ICIS contains all Federal Administrative and Judicial enforcement actions. This information is maintained in ICIS by EPA in the Regional offices and it Headquarters. A future release of ICIS will replace the Permit Compliance System (PCS) which supports the NPDES and will integrate that information with Federal actions already in the system. ICIS also has the capability to track other activities occurring in the Region that support Compliance and Enforcement programs. These include; Incident Tracking, Compliance Assistance, and Compliance Monitoring.

[Click this hyperlink](#) while viewing on your computer to access additional FINDS: detail in the EDR Site Report.

ECHO:

Envid: 1016087489
 Registry ID: 110020690359
 DFR URL: <http://echo.epa.gov/detailed-facility-report?fid=110020690359>
 Name: BIERLY'S GARAGE
 Address: 585 N PENNSYLVANIA AVE
 City,State,Zip: CENTRE HALL, PA 16828

Envid: 1016087489
 Registry ID: 110009159935
 DFR URL: <http://echo.epa.gov/detailed-facility-report?fid=110009159935>
 Name: H R BIERLY AUTO RECYCLING FAC
 Address: 585 N PENNSYLVANIA AVE
 City,State,Zip: CENTRE HALL, PA 16828

**AC128
 Target
 Property**

**H R BIERLY AUTO RECYCLING FAC
 585 N PENNSYLVANIA AVE
 CENTRE HALL, PA 16828**

**PA NPDES S110317753
 N/A**

Site 3 of 3 in cluster AC

**Actual:
 1731 ft.**

**Focus Map:
 11**

NPDES:
 Name: H R BIERLY AUTO RECYCLING FAC
 Address: 585 N PENNSYLVANIA AVE
 City,State,Zip: CENTRE HALL, PA 16828-9238
 Facility ID: 555841
 Permit Number: PAR604815
 Permit Name: HR BIERLY & SONS GARAGE
 Effective Date: 06/01/2014
 Expiration Date: 05/31/2019
 Receiving Waters: Unnamed Tributary To Gap Run
 Current Major Minor Status: Minor
 Total App. Design Flow (MGD): 0
 Cognizant Official: HAROLD R BIERLY
 Cognizant Official Telephone: (814) 364-2105
 Permit Street Address: 585 N PENNSYLVANIA AVE
 Permit City/State/Zip: CENTRE HALL, PA 16828-9238
 Municipality: Potter Twp
 Client ID: 143700
 Joint Permittee: No
 Facility Kind: Stormwater-Industrial
 Fee Category: PAG-03 Stormwater Assoc with IW
 Status: Active

Map ID
Direction
Distance
Elevation

MAP FINDINGS

Site

Database(s)

EDR ID Number
EPA ID Number

H R BIERLY AUTO RECYCLING FAC (Continued)

S110317753

Region: NCRO
Latest Permit Issuance Date: 05/12/2014
Primary SIC Code: 5015
Additional SIC Code: Not reported
Contact: Not reported
Contact Telephone: Not reported
Contact Email: Not reported

129 PRIVATE RESIDENCE
Target 231 SOUTH PENNSYLVANIA AVENUE
Property CENTRE HALL, PA 16828

PA ASBESTOS S120984888
N/A

ASBESTOS:

Actual:
1289 ft.

Focus Map:
12

Project ID: 420271534A
Address: Not reported
Project ID 2: 396816
Facility Type: Emergency Renovation
Facility Type Code: E
Contractor Company: PENOCO INC
Contractor Address: 485 E COLLEGE AVE
Contractor Address 2: Not reported
Contractor City State Zip: PLEASANT GAP PA 16823
Contractor: Jerry Wert
Contractor Telephone: 8143594406
Owner Company: Harry Henry
Owner Address: 231 South Pennsylvania A
Owner Address 2: Not reported
Owner City State Zip: Centre Hall PA 16828
Owner: Harry Henry
Owner Telephone: Not reported
Start Date: 10/03/2016
End Date: 10/07/2016
ASB Amount: 672
ASB Unit: SF
ASB Amount 2: 0
ASB Unit 2: Not reported
ASB Amount 3: 0
ASB Unit 2: Not reported
ASB Amount 4: 0
ASB Unit 4: Not reported
ASB Amount 5: 0
ASB Unit 5: Not reported
ASB Amount 6: 0
ASB Unit 6: Not reported

130 GROUNDWATER TREATMENT SYSTEM
Target S PENNSYLVANIA AVE EXIT
Property CENTRE HALL, PA 16828

FINDS 1016890487
N/A

FINDS:

Registry ID: 110060138916

Actual:
1283 ft.

Focus Map:
12

Click Here:
Environmental Interest/Information System:
PA-EFACTS (Pennsylvania - Environmental Facility Application
Compliance Tracking System) is a Department-wide database that

Map ID
Direction
Distance
Elevation

MAP FINDINGS

Site

Database(s)

EDR ID Number
EPA ID Number

GROUNDWATER TREATMENT SYSTEM (Continued)

1016890487

provides a holistic view of clients and sites (including facilities) that DEP regulates.

[Click this hyperlink](#) while viewing on your computer to access additional FINDS: detail in the EDR Site Report.

131
Target
Property

HOSTERMANS MKT
409 S PENNSYLVANIA AVE
CENTRE HALL, PA 16828

PA ARCHIVE UST **U001092057**
N/A

Actual:
1274 ft.
Focus Map:
12

ARCHIVE UST:

Name: HOSTERMANS MKT
Address: 409 S PENNSYLVANIA AVE
City,State,Zip: CENTRE HALL 16828-8702
Facility Id: 14-12890
Site ID: 568760
Municipality: Potter Twp
Client Date: 164638
Owner Id: Not reported
Owner Name: HOSTERMANS MKT INC
Owner Address: BOX 387
Owner Address 2: Not reported
Owner City,St,Zip: CENTRE HALL, PA 16828
Owner Phone: Not reported
Owner County Code: Not reported
Resp Party Name: HOSTERMANS MKT INC
RP Address: PO BOX 387
RP Address 2: Not reported
RP City,St,Zip: CENTRE HALL, PA 16828-0387
Region Code Name: Not reported
Regulated Expire Date: Not reported

Tank Sequence #: 001
Tank Id: 618723
Status: Closed Without a Permit
Status Code End Date: Not reported
Capacity: 4000
Substance: GAS
Tank Substance End Date: Not reported
Install Date: 7/1/1970
Tank Code: UST
Inspection Code: Not reported
Last Inspection: Not reported
Substance Type: Not reported
CASRN for Hazardous Substances: 164638
Chemical Name: HOSTERMANS MKT INC
Other Information Regarding The Tank Substance: Not reported
Undeliverable Address Ind.: N
Contact Name: UNKNOWN
Company: Not reported

Tank Sequence #: 002
Tank Id: 618724
Status: Closed Without a Permit
Status Code End Date: Not reported
Capacity: 4000
Substance: GAS
Tank Substance End Date: Not reported

Map ID
Direction
Distance
Elevation

MAP FINDINGS

Site

Database(s)

EDR ID Number
EPA ID Number

HOSTERMANS MKT (Continued)

U001092057

Install Date: 7/1/1970
Tank Code: UST
Inspection Code: Not reported
Last Inspection: Not reported
Substance Type: Not reported
CASRN for Hazardous Substances: 164638
Chemical Name: HOSTERMANS MKT INC
Other Information Regarding The Tank Substance: Not reported
Undeliverable Address Ind.: N
Contact Name: UNKNOWN
Company: Not reported

Tank Sequence #: 003
Tank Id: 618725
Status: Closed Without a Permit
Status Code End Date: Not reported
Capacity: 4000
Substance: GAS
Tank Substance End Date: Not reported
Install Date: 7/1/1970
Tank Code: UST
Inspection Code: Not reported
Last Inspection: Not reported
Substance Type: Not reported
CASRN for Hazardous Substances: 164638
Chemical Name: HOSTERMANS MKT INC
Other Information Regarding The Tank Substance: Not reported
Undeliverable Address Ind.: N
Contact Name: UNKNOWN
Company: Not reported

Tank Sequence #: 004
Tank Id: 618726
Status: Removed
Status Code End Date: Not reported
Capacity: 8000
Substance: GAS
Tank Substance End Date: Not reported
Install Date: 7/1/1991
Tank Code: UST
Inspection Code: Not reported
Last Inspection: Not reported
Substance Type: Not reported
CASRN for Hazardous Substances: 164638
Chemical Name: HOSTERMANS MKT INC
Other Information Regarding The Tank Substance: Not reported
Undeliverable Address Ind.: N
Contact Name: UNKNOWN
Company: Not reported

Tank Sequence #: 005
Tank Id: 618727
Status: Removed
Status Code End Date: Not reported

Map ID
Direction
Distance
Elevation

MAP FINDINGS

Site

Database(s)

EDR ID Number
EPA ID Number

HOSTERMANS MKT (Continued)

U001092057

Capacity: 6000
Substance: GAS
Tank Substance End Date: Not reported
Install Date: 7/1/1991
Tank Code: UST
Inspection Code: Not reported
Last Inspection: Not reported
Substance Type: Not reported
CASRN for Hazardous Substances: 164638
Chemical Name: HOSTERMANS MKT INC
Other Information Regarding The Tank Substance: Not reported
Undeliverable Address Ind.: N
Contact Name: UNKNOWN
Company: Not reported

Tank Sequence #: 006
Tank Id: 618728
Status: Removed
Status Code End Date: Not reported
Capacity: 4000
Substance: GAS
Tank Substance End Date: Not reported
Install Date: 7/1/1991
Tank Code: UST
Inspection Code: Not reported
Last Inspection: Not reported
Substance Type: Not reported
CASRN for Hazardous Substances: 164638
Chemical Name: HOSTERMANS MKT INC
Other Information Regarding The Tank Substance: Not reported
Undeliverable Address Ind.: N
Contact Name: UNKNOWN
Company: Not reported

AD132 CENTRE HALL PLANT
Target 3008 PENNS VALLEY PIKE
Property CENTRE HALL, PA 16828

RMP 1012125558
N/A

Site 1 of 5 in cluster AD

Actual: RMP:
1279 ft. Facility ID: 1000080411
Focus Map: LEPC city: Centre County LEPC
12 Facility decimal latitude: 40.843576
Facility decimal longitude: -077.639182
Is facility in county box: T
LatLong method: A1
LatLong description: AB
Home page web address: 1486 YORK STREET
Facility telephone: 7176326000
Facility email: knavile@hanoverfoods.com
Facility DUNS #: 0
Parent's name: Hanover Foods Corporation
Partner's name: Not reported
Parent's DUNS #: 0
Partner's DUNS #: 0
Operator's name: Hanover Foods Corporation

Map ID
Direction
Distance
Elevation

MAP FINDINGS

Site

Database(s)

EDR ID Number
EPA ID Number

CENTRE HALL PLANT (Continued)

1012125558

Operator's telephone: 7176326000
Operator's address: 1550 York Street
Operator's address2: PO Box 334
Operators City,St,Zip: Hanover, PA 17331 0334
RMP implementation contact: Kumar Navile
RMP contact title: Environmental Manager
Emergency contact: Tom Schreffler
Emergency contact title: Production Manager
Emergency contact telephone: 8143641482
24 hour emergency telephone: 8149326557
Emergency contact ext/pin #: Not reported
Number of full time employees: 130
EPA ID: Not reported
Facility ID provided by CEPPO: 100000153503
Is facility covered by OSHA PSM: T
Is facility covered by EPCRA 302: T
Is fac. covered by CAA Title V 112(2): F
Clean air op. permit/State ID: Not reported
Last safety insp. dat: 2019-03-15 00:00:00
Inspected by: Fire Department
Is it OSHA approved with star/merit ranking: False
Will RMP involve predictive filing: False
Submission type: Resubmission
RMP description: Not reported
Facility has no accident hist. recs: False
Foreign owner's address: Not reported
Foreign owner's zip: Not reported
Foreign owner's country: Not reported
Claim # of employees as CBI: False
Date RMP accepted by EPA: 2019-06-13 00:00:00
Date of error Report: Not reported
Date RMP received: 2019-06-13 00:00:00
Does RMP contain graphics files: False
Does RMP contain attachments: False
Was certification letter received: True
RMP submission method: RMP*Submit
Does RMP contain CBI substantiation: False
Does RMP contain electronic waiver: False
Date RMP postmarked: 2019-06-13 00:00:00
Is RMP complete: True
Date of de-registration: Not reported
Date de-registration is effective: Not reported
Anniversary date: 2024-06-13 00:00:00
Does RMP contain CBI data: False
Does RMP contain unsanitized CBI version: False
RMP version #: 1.0
FRS latitude: 40.84722
FRS longitude: -77.660830000000004
FRS Description: ADMINISTRATIVE BUILDING
FRS Method: ADDRESS MATCHING-HOUSE NUMBER

RMP:

Process ID: 1000100429
NA & Industry Classification Sys.code(s): 31141
NAICS code description: Frozen Food Manufacturing
Optional facility description: Not reported
Program level: 3

Map ID
Direction
Distance
Elevation

MAP FINDINGS

Site

Database(s)

EDR ID Number
EPA ID Number

CENTRE HALL PLANT (Continued)

1012125558

Record contains CBI data: False

RMP:

Chemical name: Ammonia (anhydrous)
Process chemical qty in 100s lbs: 42200
Process flammable chemical name: Not reported

RMP:

Percent weight of chemical: Not reported
Physical state: Not reported
Analytical basic: Not reported
Scenario: Not reported
Quantity released in pounds: Not reported
Release duration in minutes: Not reported
Release rate in pounds per second: Not reported
Wind speed in meters/second: Not reported
Stability class: Not reported
Topography: Not reported
Distance to endpoint in miles: Not reported
Residential population: Not reported
Public receptors: Not reported
Environmental receptors: Not reported
Passive mitigation: Not reported
Active mitigation: Not reported

RMP:

Percent weight of chemical: Not reported
Physical state: Not reported
Analytical basic: Not reported
Scenario: Not reported
Quantity released in pounds: Not reported
Release duration in minutes: Not reported
Release rate in pounds per second: Not reported
Wind speed in meters/second: Not reported
Stability class: Not reported
Topography: Not reported
Distance to endpoint in miles: Not reported
Residential population: Not reported
Public receptors: Not reported
Environmental receptors: Not reported
Passive mitigation: Not reported

RMP:

Endpoint used: Not reported
LFL value: Not reported
Analytical basic: Not reported
Scenario: Not reported
Quantity released in pounds: Not reported
Distance to endpoint in miles: Not reported
Residential population: Not reported
Public receptors: Not reported
Environmental receptors: Not reported
Passive mitigation: Not reported
Active mitigation: Not reported

RMP:

Analytical basic: Not reported
Quantity released in pounds: Not reported
Distance to endpoint in miles: Not reported
Residential population: Not reported

Map ID
Direction
Distance
Elevation

MAP FINDINGS

Site

Database(s)

EDR ID Number
EPA ID Number

CENTRE HALL PLANT (Continued)

1012125558

| | |
|---|---------------------|
| Public receptors: | Not reported |
| Environmental receptors: | Not reported |
| Passive mitigation: | Not reported |
| Safety review date: | Not reported |
| Most recent PHA date: | Not reported |
| Process Hazard Analysis: | Not reported |
| Expected PHA changes completion date: | Not reported |
| Major Hazard: | Not reported |
| Process Control: | Not reported |
| Mitigation Systems: | Not reported |
| Monitoring/Detection: | Not reported |
| Changes since the last process hazard analysis: | Not reported |
| Most recent review of op. procedures: | Not reported |
| Most recent training progs review/update: | Not reported |
| Training: | Not reported |
| Competency testing: | Not reported |
| Most recent maintenance review date: | Not reported |
| Most recent equipment inspection date: | Not reported |
| Equipment tested: | Not reported |
| Most recent changes by mgmt: | Not reported |
| Date of most recent review/update: | Not reported |
| Date of pre-start review: | Not reported |
| Most recent compliance audit date: | Not reported |
| Expected date of audit completion: | Not reported |
| Most recent incident investigation: | Not reported |
| Expected date of investigation changes: | Not reported |
| Date of participation plan review: | Not reported |
| Date of hot work permit review: | Not reported |
| Date of contractor safety review: | Not reported |
| Date of contractor safety eval. review: | Not reported |
| Record has CBI data: | Not reported |
| Safety review date: | Not reported |
| Federal Regulation: | Not reported |
| Federal regulation comment: | Not reported |
| Major Hazard: | Not reported |
| Process Control: | Not reported |
| Mitigation Systems: | Not reported |
| Monitoring/Detection: | Not reported |
| Changes since the last process hazard analysis: | Not reported |
| Most recent hazard review/update: | Not reported |
| Most recent review of op. procedures: | Not reported |
| Most recent training progs review/update: | Not reported |
| Expected completion of review changes: | Not reported |
| Training: | Not reported |
| Competency testing: | Not reported |
| Most recent maintenance review date: | Not reported |
| Most recent equipment inspection date: | Not reported |
| Equipment tested: | Not reported |
| Most recent compliance audit date: | Not reported |
| Expected date of audit completion: | Not reported |
| Most recent incident investigation: | Not reported |
| Expected date of investigation changes: | Not reported |
| Record has CBI data: | Not reported |
| Date of most recent changes: | Not reported |
| Chemical name: | Public OCA Chemical |
| Process chemical qty in 100s lbs: | 0 |
| Process flammable chemical name: | Not reported |

Map ID
Direction
Distance
Elevation

MAP FINDINGS

Site

Database(s)

EDR ID Number
EPA ID Number

CENTRE HALL PLANT (Continued)

1012125558

RMP:

Percent weight of chemical: Not reported
Physical state: a
Analytical basic: EPA's RMP*Comp(TM)
Scenario: Not reported
Quantity released in pounds: Not reported
Release duration in minutes: Not reported
Release rate in pounds per second: Not reported
Wind speed in meters/second: 1.5
Stability class: F
Topography: b
Distance to endpoint in miles: Not reported
Residential population: Not reported
Public receptors: Not reported
Environmental receptors: Not reported
Passive mitigation: Enclosures, Drains, Sumps, onsite private waste water treatment plant
Active mitigation: Neutralization, Excess flow valve, Emergency shutdown

RMP:

Percent weight of chemical: Not reported
Physical state: b
Analytical basic: EPA's RMP*Comp(TM)
Scenario: Not reported
Quantity released in pounds: Not reported
Release duration in minutes: 10
Release rate in pounds per second: Not reported
Wind speed in meters/second: 1.5
Stability class: F
Topography: b
Distance to endpoint in miles: Not reported
Residential population: Not reported
Public receptors: Not reported
Environmental receptors: Not reported
Passive mitigation: Drains, Onsite private waste water treatment plant

RMP:

Endpoint used: Not reported
LFL value: Not reported
Analytical basic: Not reported
Scenario: Not reported
Quantity released in pounds: Not reported
Distance to endpoint in miles: Not reported
Residential population: Not reported
Public receptors: Not reported
Environmental receptors: Not reported
Passive mitigation: Not reported
Active mitigation: Not reported

RMP:

Analytical basic: Not reported
Quantity released in pounds: Not reported
Distance to endpoint in miles: Not reported
Residential population: Not reported
Public receptors: Not reported
Environmental receptors: Not reported
Passive mitigation: Not reported
Safety review date: Not reported
Most recent PHA date: Not reported

Map ID
 Direction
 Distance
 Elevation

MAP FINDINGS

Site

Database(s)

EDR ID Number
 EPA ID Number

CENTRE HALL PLANT (Continued)

1012125558

| | |
|---|---------------------|
| Process Hazard Analysis: | Not reported |
| Expected PHA changes completion date: | Not reported |
| Major Hazard: | Not reported |
| Process Control: | Not reported |
| Mitigation Systems: | Not reported |
| Monitoring/Detection: | Not reported |
| Changes since the last process hazard analysis: | Not reported |
| Most recent review of op. procedures: | Not reported |
| Most recent training progs review/update: | Not reported |
| Training: | Not reported |
| Competency testing: | Not reported |
| Most recent maintenance review date: | Not reported |
| Most recent equipment inspection date: | Not reported |
| Equipment tested: | Not reported |
| Most recent changes by mgmt: | Not reported |
| Date of most recent review/update: | Not reported |
| Date of pre-start review: | Not reported |
| Most recent compliance audit date: | Not reported |
| Expected date of audit completion: | Not reported |
| Most recent incident investigation: | Not reported |
| Expected date of investigation changes: | Not reported |
| Date of participation plan review: | Not reported |
| Date of hot work permit review: | Not reported |
| Date of contractor safety review: | Not reported |
| Date of contractor safety eval. review: | Not reported |
| Record has CBI data: | Not reported |
| Safety review date: | Not reported |
| Federal Regulation: | Not reported |
| Federal regulation comment: | Not reported |
| Major Hazard: | Not reported |
| Process Control: | Not reported |
| Mitigation Systems: | Not reported |
| Monitoring/Detection: | Not reported |
| Changes since the last process hazard analysis: | Not reported |
| Most recent hazard review/update: | Not reported |
| Most recent review of op. procedures: | Not reported |
| Most recent training progs review/update: | Not reported |
| Expected completion of review changes: | Not reported |
| Training: | Not reported |
| Competency testing: | Not reported |
| Most recent maintenance review date: | Not reported |
| Most recent equipment inspection date: | Not reported |
| Equipment tested: | Not reported |
| Most recent compliance audit date: | Not reported |
| Expected date of audit completion: | Not reported |
| Most recent incident investigation: | Not reported |
| Expected date of investigation changes: | Not reported |
| Record has CBI data: | Not reported |
| Date of most recent changes: | Not reported |
| RMP: | |
| ER plan: | Not reported |
| ER plan most recent review date: | 2018-09-25 00:00:00 |
| ER plan most recent employee training date: | 2018-09-25 00:00:00 |
| Local agency coordinating ER plan: | Centre County LEPC |
| Telephone of the coordinating local agency: | 8143551111 |
| Federal regulation: | True |
| OSHA 1910 120: | True |

Map ID
Direction
Distance
Elevation

MAP FINDINGS

Site

Database(s)

EDR ID Number
EPA ID Number

CENTRE HALL PLANT (Continued)

1012125558

SPCC: False
RCRA: False
OPA 90: False
EPCRA: True
Other Regulations: Not reported

RMP:
Facility ID: 1000043832
LEPC city: Centre County LEPC
Facility decimal latitude: 40.843576
Facility decimal longitude: -077.639182
Is facility in county box: T
LatLong method: A1
LatLong description: AB
Home page web address: www.hanoverfoods.com
Facility telephone: Not reported
Facility email: Not reported
Facility DUNS #: 0
Parent's name: Hanover Foods Corporation
Partner's name: Not reported
Parent's DUNS #: 0
Partner's DUNS #: 0
Operator's name: Hanover Foods Corporation
Operator's telephone: 7176326000
Operator's address: 1550 York Street
Operator's address2: PO Box 334
Operators City,St,Zip: Hanover, PA 17331 0334
RMP implementation contact: Page Gaddis
RMP contact title: Facility Administration Manager
Emergency contact: Tom Schreffler
Emergency contact title: Production Manager
Emergency contact telephone: 8143641482
24 hour emergency telephone: 8149326557
Emergency contact ext/pin #: Not reported
Number of full time employees: 130
EPA ID: Not reported
Facility ID provided by CEPPO: 100000153503
Is facility covered by OSHA PSM: T
Is facility covered by EPCRA 302: T
Is fac. covered by CAA Title V 112(2): F
Clean air op. permit/State ID: Not reported
Last safety insp. dat: 2013-07-29 00:00:00
Inspected by: Fire Department
Is it OSHA approved with star/merit ranking: False
Will RMP involve predictive filing: False
Submission type: Resubmission
RMP description: Not reported
Facility has no accident hist. recs: False
Foreign owner's address: Not reported
Foreign owner's zip: Not reported
Foreign owner's country: Not reported
Claim # of employees as CBI: False
Date RMP accepted by EPA: 2014-06-06 00:00:00
Date of error Report: Not reported
Date RMP received: 2014-06-06 00:00:00
Does RMP contain graphics files: False
Does RMP contain attachments: False

Map ID
Direction
Distance
Elevation

MAP FINDINGS

Site

Database(s)

EDR ID Number
EPA ID Number

CENTRE HALL PLANT (Continued)

1012125558

Was certification letter received: True
RMP submission method: RMP*eSubmit
Does RMP contain CBI substantiation: False
Does RMP contain electronic waiver: False
Date RMP postmarked: 2014-06-06 00:00:00
Is RMP complete: True
Date of de-registration: Not reported
Date de-registration is effective: Not reported
Anniversary date: 2019-06-06 00:00:00
Does RMP contain CBI data: False
Does RMP contain unsanitized CBI version: False
RMP version #: 1.0
FRS latitude: 40.84722
FRS longitude: -77.660830000000004
FRS Description: ADMINISTRATIVE BUILDING
FRS Method: ADDRESS MATCHING-HOUSE NUMBER

RMP:

Process ID: 1000054149
NA & Industry Classification Sys.code(s): 31141
NAICS code description: Frozen Food Manufacturing
Optional facility description: Not reported
Program level: 3
Record contains CBI data: False

RMP:

Chemical name: Ammonia (anhydrous)
Process chemical qty in 100s lbs: 42200
Process flammable chemical name: Not reported

RMP:

Percent weight of chemical: Not reported
Physical state: Not reported
Analytical basic: Not reported
Scenario: Not reported
Quantity released in pounds: Not reported
Release duration in minutes: Not reported
Release rate in pounds per second: Not reported
Wind speed in meters/second: Not reported
Stability class: Not reported
Topography: Not reported
Distance to endpoint in miles: Not reported
Residential population: Not reported
Public receptors: Not reported
Environmental receptors: Not reported
Passive mitigation: Not reported
Active mitigation: Not reported

RMP:

Percent weight of chemical: Not reported
Physical state: Not reported
Analytical basic: Not reported
Scenario: Not reported
Quantity released in pounds: Not reported
Release duration in minutes: Not reported
Release rate in pounds per second: Not reported
Wind speed in meters/second: Not reported
Stability class: Not reported

Map ID
Direction
Distance
Elevation

MAP FINDINGS

Site

Database(s)

EDR ID Number
EPA ID Number

CENTRE HALL PLANT (Continued)

1012125558

Topography: Not reported
Distance to endpoint in miles: Not reported
Residential population: Not reported
Public receptors: Not reported
Environmental receptors: Not reported
Passive mitigation: Not reported

RMP:

Endpoint used: Not reported
LFL value: Not reported
Analytical basic: Not reported
Scenario: Not reported
Quantity released in pounds: Not reported
Distance to endpoint in miles: Not reported
Residential population: Not reported
Public receptors: Not reported
Environmental receptors: Not reported
Passive mitigation: Not reported
Active mitigation: Not reported

RMP:

Analytical basic: Not reported
Quantity released in pounds: Not reported
Distance to endpoint in miles: Not reported
Residential population: Not reported
Public receptors: Not reported
Environmental receptors: Not reported
Passive mitigation: Not reported
Safety review date: Not reported
Most recent PHA date: Not reported
Process Hazard Analysis: Not reported
Expected PHA changes completion date: Not reported
Major Hazard: Not reported
Process Control: Not reported
Mitigation Systems: Not reported
Monitoring/Detection: Not reported
Changes since the last process hazard analysis: Not reported
Most recent review of op. procedures: Not reported
Most recent training progs review/update: Not reported
Training: Not reported
Competency testing: Not reported
Most recent maintenance review date: Not reported
Most recent equipment inspection date: Not reported
Equipment tested: Not reported
Most recent changes by mgmt: Not reported
Date of most recent review/update: Not reported
Date of pre-start review: Not reported
Most recent compliance audit date: Not reported
Expected date of audit completion: Not reported
Most recent incident investigation: Not reported
Expected date of investigation changes: Not reported
Date of participation plan review: Not reported
Date of hot work permit review: Not reported
Date of contractor safety review: Not reported
Date of contractor safety eval. review: Not reported
Record has CBI data: Not reported
Safety review date: Not reported
Federal Regulation: Not reported

Map ID
Direction
Distance
Elevation

MAP FINDINGS

Site

Database(s)

EDR ID Number
EPA ID Number

CENTRE HALL PLANT (Continued)

1012125558

Federal regulation comment: Not reported
Major Hazard: Not reported
Process Control: Not reported
Mitigation Systems: Not reported
Monitoring/Detection: Not reported
Changes since the last process hazard analysis: Not reported
Most recent hazard review/update: Not reported
Most recent review of op. procedures: Not reported
Most recent training progs review/update: Not reported
Expected completion of review changes: Not reported
Training: Not reported
Competency testing: Not reported
Most recent maintenance review date: Not reported
Most recent equipment inspection date: Not reported
Equipment tested: Not reported
Most recent compliance audit date: Not reported
Expected date of audit completion: Not reported
Most recent incident investigation: Not reported
Expected date of investigation changes: Not reported
Record has CBI data: Not reported
Date of most recent changes: Not reported
Chemical name: Public OCA Chemical
Process chemical qty in 100s lbs: 0
Process flammable chemical name: Not reported

RMP:

Percent weight of chemical: Not reported
Physical state: a
Analytical basic: EPA's RMP*Comp(TM)
Scenario: Not reported
Quantity released in pounds: Not reported
Release duration in minutes: Not reported
Release rate in pounds per second: Not reported
Wind speed in meters/second: 1.5
Stability class: F
Topography: b
Distance to endpoint in miles: Not reported
Residential population: Not reported
Public receptors: Not reported
Environmental receptors: Not reported
Passive mitigation: Enclosures, Drains, Sumps, onsite private waste water treatment plant
Active mitigation: Neutralization, Excess flow valve, Emergency shutdown

RMP:

Percent weight of chemical: Not reported
Physical state: b
Analytical basic: EPA's RMP*Comp(TM)
Scenario: Not reported
Quantity released in pounds: Not reported
Release duration in minutes: 10
Release rate in pounds per second: Not reported
Wind speed in meters/second: 1.5
Stability class: F
Topography: b
Distance to endpoint in miles: Not reported
Residential population: Not reported
Public receptors: Not reported
Environmental receptors: Not reported

Map ID
Direction
Distance
Elevation

MAP FINDINGS

Site

Database(s)

EDR ID Number
EPA ID Number

CENTRE HALL PLANT (Continued)

1012125558

Passive mitigation: Drains, Onsite private waste water treatment plant

RMP:

| | |
|--------------------------------|--------------|
| Endpoint used: | Not reported |
| LFL value: | Not reported |
| Analytical basic: | Not reported |
| Scenario: | Not reported |
| Quantity released in pounds: | Not reported |
| Distance to endpoint in miles: | Not reported |
| Residential population: | Not reported |
| Public receptors: | Not reported |
| Environmental receptors: | Not reported |
| Passive mitigation: | Not reported |
| Active mitigation: | Not reported |

RMP:

| | |
|---|--------------|
| Analytical basic: | Not reported |
| Quantity released in pounds: | Not reported |
| Distance to endpoint in miles: | Not reported |
| Residential population: | Not reported |
| Public receptors: | Not reported |
| Environmental receptors: | Not reported |
| Passive mitigation: | Not reported |
| Safety review date: | Not reported |
| Most recent PHA date: | Not reported |
| Process Hazard Analysis: | Not reported |
| Expected PHA changes completion date: | Not reported |
| Major Hazard: | Not reported |
| Process Control: | Not reported |
| Mitigation Systems: | Not reported |
| Monitoring/Detection: | Not reported |
| Changes since the last process hazard analysis: | Not reported |
| Most recent review of op. procedures: | Not reported |
| Most recent training progs review/update: | Not reported |
| Training: | Not reported |
| Competency testing: | Not reported |
| Most recent maintenance review date: | Not reported |
| Most recent equipment inspection date: | Not reported |
| Equipment tested: | Not reported |
| Most recent changes by mgmt: | Not reported |
| Date of most recent review/update: | Not reported |
| Date of pre-start review: | Not reported |
| Most recent compliance audit date: | Not reported |
| Expected date of audit completion: | Not reported |
| Most recent incident investigation: | Not reported |
| Expected date of investigation changes: | Not reported |
| Date of participation plan review: | Not reported |
| Date of hot work permit review: | Not reported |
| Date of contractor safety review: | Not reported |
| Date of contractor safety eval. review: | Not reported |
| Record has CBI data: | Not reported |
| Safety review date: | Not reported |
| Federal Regulation: | Not reported |
| Federal regulation comment: | Not reported |
| Major Hazard: | Not reported |
| Process Control: | Not reported |
| Mitigation Systems: | Not reported |
| Monitoring/Detection: | Not reported |

Map ID
Direction
Distance
Elevation

MAP FINDINGS

Site

Database(s)

EDR ID Number
EPA ID Number

CENTRE HALL PLANT (Continued)

1012125558

Changes since the last process hazard analysis: Not reported
Most recent hazard review/update: Not reported
Most recent review of op. procedures: Not reported
Most recent training progs review/update: Not reported
Expected completion of review changes: Not reported
Training: Not reported
Competency testing: Not reported
Most recent maintenance review date: Not reported
Most recent equipment inspection date: Not reported
Equipment tested: Not reported
Most recent compliance audit date: Not reported
Expected date of audit completion: Not reported
Most recent incident investigation: Not reported
Expected date of investigation changes: Not reported
Record has CBI data: Not reported
Date of most recent changes: Not reported

RMP:

ER plan: Not reported
ER plan most recent review date: 2009-03-25 00:00:00
ER plan most recent employee training date: 2008-06-13 00:00:00
Local agency coordinating ER plan: Centre County LEPC
Telephone of the coordinating local agency: 8143551111
Federal regulation: True
OSHA 1910 120: True
SPCC: False
RCRA: False
OPA 90: False
EPCRA: True
Other Regulations: Not reported

RMP:

Facility ID: 1000000181
LEPC city: Centre County LEPC
Facility decimal latitude: 40.843576
Facility decimal longitude: -077.639182
Is facility in county box: T
LatLong method: A1
LatLong description: AB
Home page web address: www.hanoverfoods.com
Facility telephone: Not reported
Facility email: Not reported
Facility DUNS #: 0
Parent's name: Hanover Foods Corporation
Partner's name: Not reported
Parent's DUNS #: 0
Partner's DUNS #: 0
Operator's name: Hanover Foods Corporation
Operator's telephone: 7176326000
Operator's address: 1550 York Street
Operator's address2: PO Box 334
Operators City,St,Zip: Hanover, PA 17331 0334
RMP implementation contact: Mark Sauer
RMP contact title: Facility Administration Manager
Emergency contact: Carl A. Anderson III
Emergency contact title: Plant Manager
Emergency contact telephone: 8144641482

Map ID
Direction
Distance
Elevation

MAP FINDINGS

Site

Database(s)

EDR ID Number
EPA ID Number

CENTRE HALL PLANT (Continued)

1012125558

24 hour emergency telephone: 8143642978
Emergency contact ext/pin #: Not reported
Number of full time employees: 130
EPA ID: Not reported
Facility ID provided by CEPPO: 100000153503
Is facility covered by OSHA PSM: T
Is facility covered by EPCRA 302: T
Is fac. covered by CAA Title V 112(2): F
Clean air op. permit/State ID: Not reported
Last safety insp. dat: 2009-04-28 00:00:00
Inspected by: Fire Department
Is it OSHA approved with star/merit ranking: False
Will RMP involve predictive filing: False
Submission type: Resubmission
RMP description: Not reported
Facility has no accident hist. recs: False
Foreign owner's address: Not reported
Foreign owner's zip: Not reported
Foreign owner's country: Not reported
Claim # of employees as CBI: False
Date RMP accepted by EPA: 2009-06-11 00:00:00
Date of error Report: Not reported
Date RMP received: 2009-06-11 00:00:00
Does RMP contain graphics files: False
Does RMP contain attachments: False
Was certification letter received: True
RMP submission method: RMP*eSubmit
Does RMP contain CBI substantiation: False
Does RMP contain electronic waiver: False
Date RMP postmarked: 2009-06-11 00:00:00
Is RMP complete: True
Date of de-registration: Not reported
Date de-registration is effective: Not reported
Anniversary date: 2014-06-11 00:00:00
Does RMP contain CBI data: False
Does RMP contain unsanitized CBI version: False
RMP version #: 1.0
FRS latitude: 40.84722
FRS longitude: -77.660830000000004
FRS Description: ADMINISTRATIVE BUILDING
FRS Method: ADDRESS MATCHING-HOUSE NUMBER

RMP:

Process ID: 1000000204
NA & Industry Classification Sys.code(s): 31141
NAICS code description: Frozen Food Manufacturing
Optional facility description: Not reported
Program level: 3
Record contains CBI data: False

RMP:

Chemical name: Ammonia (anhydrous)
Process chemical qty in 100s lbs: 42200
Process flammable chemical name: Not reported

RMP:

Percent weight of chemical: Not reported
Physical state: Not reported

Map ID
Direction
Distance
Elevation

MAP FINDINGS

Site

Database(s)

EDR ID Number
EPA ID Number

CENTRE HALL PLANT (Continued)

1012125558

| | |
|---------------------------------------|--------------|
| Analytical basic: | Not reported |
| Scenario: | Not reported |
| Quantity released in pounds: | Not reported |
| Release duration in minutes: | Not reported |
| Release rate in pounds per second: | Not reported |
| Wind speed in meters/second: | Not reported |
| Stability class: | Not reported |
| Topography: | Not reported |
| Distance to endpoint in miles: | Not reported |
| Residential population: | Not reported |
| Public receptors: | Not reported |
| Environmental receptors: | Not reported |
| Passive mitigation: | Not reported |
| Active mitigation: | Not reported |
| RMP: | |
| Percent weight of chemical: | Not reported |
| Physical state: | Not reported |
| Analytical basic: | Not reported |
| Scenario: | Not reported |
| Quantity released in pounds: | Not reported |
| Release duration in minutes: | Not reported |
| Release rate in pounds per second: | Not reported |
| Wind speed in meters/second: | Not reported |
| Stability class: | Not reported |
| Topography: | Not reported |
| Distance to endpoint in miles: | Not reported |
| Residential population: | Not reported |
| Public receptors: | Not reported |
| Environmental receptors: | Not reported |
| Passive mitigation: | Not reported |
| RMP: | |
| Endpoint used: | Not reported |
| LFL value: | Not reported |
| Analytical basic: | Not reported |
| Scenario: | Not reported |
| Quantity released in pounds: | Not reported |
| Distance to endpoint in miles: | Not reported |
| Residential population: | Not reported |
| Public receptors: | Not reported |
| Environmental receptors: | Not reported |
| Passive mitigation: | Not reported |
| Active mitigation: | Not reported |
| RMP: | |
| Analytical basic: | Not reported |
| Quantity released in pounds: | Not reported |
| Distance to endpoint in miles: | Not reported |
| Residential population: | Not reported |
| Public receptors: | Not reported |
| Environmental receptors: | Not reported |
| Passive mitigation: | Not reported |
| Safety review date: | Not reported |
| Most recent PHA date: | Not reported |
| Process Hazard Analysis: | Not reported |
| Expected PHA changes completion date: | Not reported |
| Major Hazard: | Not reported |
| Process Control: | Not reported |

Map ID
Direction
Distance
Elevation

MAP FINDINGS

Site

Database(s)

EDR ID Number
EPA ID Number

CENTRE HALL PLANT (Continued)

1012125558

Mitigation Systems: Not reported
Monitoring/Detection: Not reported
Changes since the last process hazard analysis: Not reported
Most recent review of op. procedures: Not reported
Most recent training progs review/update: Not reported
Training: Not reported
Competency testing: Not reported
Most recent maintenance review date: Not reported
Most recent equipment inspection date: Not reported
Equipment tested: Not reported
Most recent changes by mgmt: Not reported
Date of most recent review/update: Not reported
Date of pre-start review: Not reported
Most recent compliance audit date: Not reported
Expected date of audit completion: Not reported
Most recent incident investigation: Not reported
Expected date of investigation changes: Not reported
Date of participation plan review: Not reported
Date of hot work permit review: Not reported
Date of contractor safety review: Not reported
Date of contractor safety eval. review: Not reported
Record has CBI data: Not reported
Safety review date: Not reported
Federal Regulation: Not reported
Federal regulation comment: Not reported
Major Hazard: Not reported
Process Control: Not reported
Mitigation Systems: Not reported
Monitoring/Detection: Not reported
Changes since the last process hazard analysis: Not reported
Most recent hazard review/update: Not reported
Most recent review of op. procedures: Not reported
Most recent training progs review/update: Not reported
Expected completion of review changes: Not reported
Training: Not reported
Competency testing: Not reported
Most recent maintenance review date: Not reported
Most recent equipment inspection date: Not reported
Equipment tested: Not reported
Most recent compliance audit date: Not reported
Expected date of audit completion: Not reported
Most recent incident investigation: Not reported
Expected date of investigation changes: Not reported
Record has CBI data: Not reported
Date of most recent changes: Not reported
Chemical name: Public OCA Chemical
Process chemical qty in 100s lbs: 0
Process flammable chemical name: Not reported

RMP:

Percent weight of chemical: Not reported
Physical state: a
Analytical basic: EPA's RMP*Comp(TM)
Scenario: Not reported
Quantity released in pounds: Not reported
Release duration in minutes: Not reported
Release rate in pounds per second: Not reported
Wind speed in meters/second: 1.5

Map ID
Direction
Distance
Elevation

MAP FINDINGS

Site

Database(s)

EDR ID Number
EPA ID Number

CENTRE HALL PLANT (Continued)

1012125558

Stability class: F
Topography: b
Distance to endpoint in miles: Not reported
Residential population: Not reported
Public receptors: Not reported
Environmental receptors: Not reported
Passive mitigation: Enclosures, Drains, Sumps, onsite private waste water treatment plant
Active mitigation: Neutralization, Excess flow valve, Emergency shutdown

RMP:

Percent weight of chemical: Not reported
Physical state: b
Analytical basic: EPA's RMP*Comp(TM)
Scenario: Not reported
Quantity released in pounds: Not reported
Release duration in minutes: 10
Release rate in pounds per second: Not reported
Wind speed in meters/second: 1.5
Stability class: F
Topography: b
Distance to endpoint in miles: Not reported
Residential population: Not reported
Public receptors: Not reported
Environmental receptors: Not reported
Passive mitigation: Drains, Onsite private waste water treatment plant

RMP:

Endpoint used: Not reported
LFL value: Not reported
Analytical basic: Not reported
Scenario: Not reported
Quantity released in pounds: Not reported
Distance to endpoint in miles: Not reported
Residential population: Not reported
Public receptors: Not reported
Environmental receptors: Not reported
Passive mitigation: Not reported
Active mitigation: Not reported

RMP:

Analytical basic: Not reported
Quantity released in pounds: Not reported
Distance to endpoint in miles: Not reported
Residential population: Not reported
Public receptors: Not reported
Environmental receptors: Not reported
Passive mitigation: Not reported
Safety review date: Not reported
Most recent PHA date: Not reported
Process Hazard Analysis: Not reported
Expected PHA changes completion date: Not reported
Major Hazard: Not reported
Process Control: Not reported
Mitigation Systems: Not reported
Monitoring/Detection: Not reported
Changes since the last process hazard analysis: Not reported
Most recent review of op. procedures: Not reported
Most recent training progs review/update: Not reported
Training: Not reported

Map ID
Direction
Distance
Elevation

MAP FINDINGS

Site

Database(s)

EDR ID Number
EPA ID Number

CENTRE HALL PLANT (Continued)

1012125558

| | |
|---|---------------------|
| Competency testing: | Not reported |
| Most recent maintenance review date: | Not reported |
| Most recent equipment inspection date: | Not reported |
| Equipment tested: | Not reported |
| Most recent changes by mgmt: | Not reported |
| Date of most recent review/update: | Not reported |
| Date of pre-start review: | Not reported |
| Most recent compliance audit date: | Not reported |
| Expected date of audit completion: | Not reported |
| Most recent incident investigation: | Not reported |
| Expected date of investigation changes: | Not reported |
| Date of participation plan review: | Not reported |
| Date of hot work permit review: | Not reported |
| Date of contractor safety review: | Not reported |
| Date of contractor safety eval. review: | Not reported |
| Record has CBI data: | Not reported |
| Safety review date: | Not reported |
| Federal Regulation: | Not reported |
| Federal regulation comment: | Not reported |
| Major Hazard: | Not reported |
| Process Control: | Not reported |
| Mitigation Systems: | Not reported |
| Monitoring/Detection: | Not reported |
| Changes since the last process hazard analysis: | Not reported |
| Most recent hazard review/update: | Not reported |
| Most recent review of op. procedures: | Not reported |
| Most recent training progs review/update: | Not reported |
| Expected completion of review changes: | Not reported |
| Training: | Not reported |
| Competency testing: | Not reported |
| Most recent maintenance review date: | Not reported |
| Most recent equipment inspection date: | Not reported |
| Equipment tested: | Not reported |
| Most recent compliance audit date: | Not reported |
| Expected date of audit completion: | Not reported |
| Most recent incident investigation: | Not reported |
| Expected date of investigation changes: | Not reported |
| Record has CBI data: | Not reported |
| Date of most recent changes: | Not reported |
| RMP: | |
| ER plan: | Not reported |
| ER plan most recent review date: | 2009-03-25 00:00:00 |
| ER plan most recent employee training date: | 2008-06-13 00:00:00 |
| Local agency coordinating ER plan: | Centre County LEPC |
| Telephone of the coordinating local agency: | 8143551111 |
| Federal regulation: | True |
| OSHA 1910 120: | True |
| SPCC: | False |
| RCRA: | False |
| OPA 90: | False |
| EPCRA: | True |
| Other Regulations: | Not reported |

Map ID
 Direction
 Distance
 Elevation

MAP FINDINGS

Site

Database(s)

EDR ID Number
 EPA ID Number

AD133 **HANOVER FOODS CORP**
Target **3008 PENNS VALLEY PIKE**
Property **CENTRE HALL, PA 16828**

TRIS **1005446615**
16828HNVRFRTE45

Site 2 of 5 in cluster AD

| | | |
|-----------------------------------|--|--|
| Actual: 1279 ft. | Facility, Chemical, Releases and Other Waste Management Summary Information: | |
| Focus Map: 12 | TRI ID: | 16828HNVRFRTE45 |
| | Form Type: | Form R |
| | Reporting year: | 2018 |
| | Trade secret indicator: | NO |
| | Sanitized indicator: | NO |
| | Title of certifying official: | VICE PRESIDENT FROZEN OPERATIONS CARL ANDERSON |
| | Certifying officials signature indicator: | ELECTRONIC |
| | Date signed: | 2019-06-30 |
| | Name: | HANOVER FOODS CORP |
| | Address: | 3008 PENNS VALLEY PIKE |
| | City,State,Zip: | CENTRE HALL, PA 16828 |
| | BIA code: | Not reported |
| | Tribe name: | Not reported |
| | Mailing name: | HANOVER FOODS CORP |
| | Mailing street: | PO BOX 193 |
| | Mailing province: | Not reported |
| | Mailing City,State,Zip: | CENTRE HALL, PA 16828 |
| | Entire facility ind: | YES |
| | Partial facility ind: | NO |
| | Federal facility ind: | NO |
| | Goco facility ind: | NO |
| | Assigned fed facility flag: | NO |
| | Public contact name: | CARL A. ANDERSON III |
| | Public contact phone and Ext: | 8143641482 |
| | Public contact email: | CANDERSON@HANOVERFOODS.COM |
| | Primary sic code: | Not reported |
| | Sic code 2: | Not reported |
| | Sic code 3: | Not reported |
| | Sic code 4: | Not reported |
| | Sic code 5: | Not reported |
| | Sic code 6: | Not reported |
| | Naics origin: | Not reported |
| | Primary naics code: | 311411 |
| | Naics code 2: | Not reported |
| | Naics code 3: | Not reported |
| | Naics code 4: | Not reported |
| | Naics code 5: | Not reported |
| | Naics code 6: | Not reported |
| | Latitude: | 40.84722 |
| | Longitude: | -77.66083 |
| | D and B number A: | Not reported |
| | D and B number B: | Not reported |
| | RCRA number A: | Not reported |
| | RCRA number B: | Not reported |
| | RCRA number C: | Not reported |
| | RCRA number D: | Not reported |
| | RCRA number E: | Not reported |
| | RCRA number F: | Not reported |
| | RCRA number G: | Not reported |
| | RCRA number H: | Not reported |
| | NPDES number A: | Not reported |
| | NPDES number B: | Not reported |

Map ID
Direction
Distance
Elevation

MAP FINDINGS

Site

Database(s)

EDR ID Number
EPA ID Number

HANOVER FOODS CORP (Continued)

1005446615

| | |
|--|--------------------|
| NPDES number C: | Not reported |
| NPDES number D: | Not reported |
| NPDES number E: | Not reported |
| NPDES number F: | Not reported |
| NPDES number G: | Not reported |
| Parent company name: | HANOVER FOODS CORP |
| Parent company D and B number: | 230670710 |
| Standardized parent company name: | HANOVER FOODS CORP |
| Document control number: | 1318217434606 |
| TRI ID: | 16828HNVRFRTE45 |
| Cas number: | 007664417 |
| Chemical name: | AMMONIA |
| Classification: | TRI |
| Unit of measure: | Pounds |
| Metal ind: | NO |
| Revision code 1: | Not reported |
| Revision code 2: | Not reported |
| Maximum amount on site: | 04 |
| Fugitive air emissions - total release pounds: | Not reported |
| Fugitive air emissions - total release range code: | B |
| Total fugitive air emissions: | 250 |
| Fugitive air emissions - basis of estimate: | Other |
| Stack air emissions - release pounds: | Not reported |
| Stack air emissions - release range code: | B |
| Total stack air emissions: | 250 |
| Stack air emissions - basis of estimate: | Other |
| Total air emissions: | 500 |
| Discharges to stream a - stream name: | Not reported |
| Total discharges to stream a: | Not reported |
| Discharges to stream a - basis of estimate: | Not reported |
| Discharges to stream a - % from stormwater: | Not reported |
| Discharges to stream b - stream name: | Not reported |
| Total discharges to stream b: | Not reported |
| Discharges to stream b - basis of estimate: | Not reported |
| Discharges to stream b - % from stormwater: | Not reported |
| Discharges to stream c - stream name: | Not reported |
| Total discharges to stream c: | Not reported |
| Discharges to stream c - basis of estimate: | Not reported |
| Discharges to stream c - % from stormwater: | Not reported |
| Discharges to stream d - stream name: | Not reported |
| Total discharges to stream d: | Not reported |
| Discharges to stream d - basis of estimate: | Not reported |
| Discharges to stream d - % from stormwater: | Not reported |
| Discharges to stream e - stream name: | Not reported |
| Total discharges to stream e: | Not reported |
| Discharges to stream e - basis of estimate: | Not reported |
| Discharges to stream e - % from stormwater: | Not reported |
| Discharges to stream f - stream name: | Not reported |
| Total discharges to stream f: | Not reported |
| Discharges to stream f - basis of estimate: | Not reported |
| Discharges to stream f - % from stormwater: | Not reported |
| Discharges to stream g - stream name: | Not reported |
| Total discharges to stream g: | Not reported |
| Discharges to stream g - basis of estimate: | Not reported |
| Discharges to stream g - % from stormwater: | Not reported |
| Total number of receiving streams: | 0 |
| Total surface water discharge: | 0 |

Map ID
Direction
Distance
Elevation

MAP FINDINGS

Site

Database(s)

EDR ID Number
EPA ID Number

HANOVER FOODS CORP (Continued)

1005446615

| | |
|--|--------------|
| Total on-site underground inj - pounds: | 0 |
| On-site underground inj - basis of estimate: | Not reported |
| Total on-site ugrnd inj to cl i wells - pounds: | 0 |
| On-site underground inj to c1 i wells - basis of estimate: | Not reported |
| Total on-site ugrnd inj to cl ii-v wells - pounds: | 0 |
| On-site ugrnd inj to cl ii-v wells - basis of estimate: | Not reported |
| Total on-site underground injection: | 0 |
| Total on-site landfills: | 0 |
| On-site landfills - basis of estimate: | Not reported |
| Total on-site RCRA subtitle c landfills: | 0 |
| On-site RCRA subtitle c landfills - basis of estimate: | Not reported |
| Total other on-site landfills: | 0 |
| Other landfills - basis of estimate: | Not reported |
| Total on-site land treatment: | 0 |
| Land trtmt/appl farming - basis of estimate: | Not reported |
| Total surface impoundments: | 0 |
| Surface impoundment - basis of estimate: | Not reported |
| Total RCRA c surface impoundments: | 0 |
| RCRA c Surface impoundment - basis of estimate: | Not reported |
| Total other surface impoundments: | 0 |
| Other surface impoundment - basis of estimate: | Not reported |
| Total other disposal: | 0 |
| Other disposal - basis of estimate: | Not reported |
| Total on-site land releases: | 0 |
| Total on-site releases: | 500 |
| Off-site - POTW releases: | 0 |
| Off-site - storage only: | 0 |
| Off-site - solid/stab - metals: | 0 |
| Off-site - wastewater treatment release - metals: | 0 |
| Off-site - solid/stab - release - metals: | 0 |
| Off-site - wastewater treatment - metals: | 0 |
| Off-site - underground injection: | 0 |
| Off-site - underground injection - class 1 wells: | 0 |
| Off-site - underground injection - class ii-v wells: | 0 |
| Off-site - landfills/disposal surface impoundments: | 0 |
| Off-site - surface impoundment: | 0 |
| Off-site - RCRA subtitle c surface impoundments: | 0 |
| Off-site - other surface impoundments: | 0 |
| Off-site - other landfills: | 0 |
| Off-site - RCRA subtitle c landfills: | 0 |
| Off-site - disposal - land treatment: | 0 |
| Off-site - disposal - other land disposal: | 0 |
| Off-site - disposal - other off-site management: | 0 |
| Off-site - disposal - transfer to waste broker: | 0 |
| Off-site - disposal - unknown: | 0 |
| Total transferred off site for disposal: | 0 |
| Off-site - recycling - solvents/organics recovery: | 0 |
| Off-site - recycling -metals recovery: | 0 |
| Off-site - recycling - other reuse or recovery: | 0 |
| Off-site - recycling - acid regeneration: | 0 |
| Off-site - recycling - transfer to waste broker: | 0 |
| Total transferred off site for recycling: | 0 |
| Off-site - energy recovery: | 0 |
| Off-site - transfer to waste broker for energy recovery: | 0 |
| Total transferred off site for energy recovery: | 0 |
| Off-site - POTW treatment: | 0 |
| Off-site - solid/stab treatment - non metals: | 0 |

Map ID
 Direction
 Distance
 Elevation

MAP FINDINGS

Site

Database(s)

EDR ID Number
 EPA ID Number

HANOVER FOODS CORP (Continued)

1005446615

| | |
|--|----------------|
| Off-site -incineration/thermal treatment: | 0 |
| Off-site - incineration/insignificant heat value: | 0 |
| Off-site - wastewater treatment - non-metals: | 0 |
| Off-site - other waste treatment: | 0 |
| Off-site - transfer to waste broker - waste treatment: | 0 |
| Total transferred off site for treatment: | 0 |
| Off-site - transfer to waste broker: | 0 |
| Total transferred off site for further waste management: | 0 |
| Total POTW transfer: | 0 |
| Energy recovery on site current year: | 0 |
| Recycled on site current year: | 0 |
| Treated on site current year: | 0 |
| Total on-site waste management: | 0 |
| On-site energy recovery method 1: | Not Applicable |
| On-site energy recovery method 2: | Not reported |
| On-site energy recovery method 3: | Not Applicable |
| On-site energy recovery method 4: | Not reported |
| On-site recycling processes method 1: | Not Applicable |
| On-site recycling processes method 2: | Not reported |
| On-site recycling processes method 3: | Not reported |
| On-site recycling processes method 4: | Not reported |
| On-site recycling processes method 5: | Not reported |
| On-site recycling processes method 6: | Not reported |
| On-site recycling processes method 7: | Not reported |
| FRS Facility ID: | 110000583887 |
| Elemental Metal Included: | NO |
| Waste Rock Pile managed Indicator: | 0 |
| Waste Rock Quantity: | Not reported |
| Off Site - POTW Releases 81C: | 0 |
| Off Site - POTW Releases 81D: | 0 |
| Chemical Activities and Uses: | |
| Cas number: | 007664417 |
| Document control number: | 1318217434606 |
| Chemical name: | AMMONIA |
| Classification: | TRI |
| Unit of measure: | Pounds |
| Produce the chemical: | No |
| Import the chemical: | No |
| On-site use of the chemical: | No |
| Sale or distribution of the chemical: | No |
| As a byproduct: | No |
| As a manufactured impurity: | No |
| Used as a reactant: | No |
| P101 feedstocks: | No |
| P102 raw materials: | No |
| P103 intermediates: | No |
| P104 initiators: | No |
| P199 other: | No |
| Added as a formulation component: | No |
| P201 additives: | No |
| P202 dyes: | No |
| P203 reaction diluents: | No |
| P204 initiators: | No |
| P205 solvents: | No |
| P206 inhibitors: | No |
| P207 emulsifiers: | No |
| P208 surfactants: | No |

Map ID
Direction
Distance
Elevation

MAP FINDINGS

Site

Database(s)

EDR ID Number
EPA ID Number

HANOVER FOODS CORP (Continued)

1005446615

P209 lubricants: No
P210 flame retardants: No
P211 rheological modifiers: No
P299 other: No
Used as an article component: No
Repackaging: No
As a process impurity: No
Processed / recycling: No
Used as a chemical processing aid: No
Z101 process solvents: No
Z102 catalysts: No
Z103 inhibitors: No
Z104 initiators: No
Z105 reaction terminators: No
Z106 solution buffers: No
Z199 other: No
Used as a manufacturing aid: Yes
Z201 process lubricants: No
Z202 metalworking fluids: No
Z203 coolants: No
Z204 refrigerants: No
Z205 hydraulic fluids: No
Z299 other: No
Ancillary or other use: No
Z301 cleaner: No
Z302 degreaser: No
Z303 lubricant: No
Z304 fuel: No
Z305 flame retardant: No
Z306 waste treatment: No
Z307 water treatment: No
Z308 construction materials: No
Z399 other: No

Submitted Facility Name: HANOVER FOODS CORP
Submitted Street: 3008 PENNS VALLEY PIKE
Submitted City: CENTRE HALL
Submitted County: CENTRE
Submitted State: PA
Submitted Zip Code: 16828
Submitted BIA Code: Not reported
Submitted Tribe Name: Not reported
Submitted Parent Company Name: HANOVER FOODS CORP
Submitted Parent Company DB Number: 230670710
Submitted Standardized Parent Company Name: HANOVER FOODS CORP
Submitted Primary NAICS Code: 311411
Submitted Industry Code: 311
Submitted Industry Name: Food
Industry Code: 311
Industry Name: Food
Last year the facility reported: 2018
First year the facility reported: 1995
Number of forms submitted: 1
Total number of forms submitted: 29

Detailed Source Reduction Activities and Methods:

Cas number: 007664417

Map ID
 Direction
 Distance
 Elevation

MAP FINDINGS

Site

Database(s)

EDR ID Number
 EPA ID Number

HANOVER FOODS CORP (Continued)

1005446615

| | |
|---|---------------|
| Document control number: | 1318217434606 |
| Chemical name: | AMMONIA |
| Classification: | TRI |
| Unit of measure: | Pounds |
| On-site limited releases - prior year: | 0 |
| On-site limited releases - current year: | 0 |
| On-site limited releases - following year: | 0 |
| On-site limited releases - 2nd-following year: | 0 |
| Other on-site releases - prior year: | 500 |
| Other on-site releases - current year: | 500 |
| Other on-site releases - following year: | 500 |
| Other on-site releases - 2nd-following year: | 500 |
| Off-site limited releases - prior year: | 0 |
| Off-site limited releases - current year: | 0 |
| Off-site limited releases - following year: | 0 |
| Off-site limited releases - 2nd-following year: | 0 |
| Other off-site releases - previous year: | 0 |
| Other off-site releases - current year: | 0 |
| Other off-site releases - following year: | 0 |
| Other off-site releases - 2nd-following year: | 0 |
| Energy recovery on site prior year: | 0 |
| Energy recovery on site current year: | 0 |
| Energy recovery on site following year: | 0 |
| Energy recovery on site 2nd-following year: | 0 |
| Energy recovery off site prior year: | 0 |
| Energy recovery off site current year: | 0 |
| Energy recovery off site following year: | 0 |
| Energy recovery off site 2nd-following year: | 0 |
| Quantity recycled on site prior year: | 0 |
| Quantity recycled on site current year: | 0 |
| Quantity recycled on site following year: | 0 |
| Quantity recycled on site 2nd-following year: | 0 |
| Quantity recycled off site prior year: | 0 |
| Quantity recycled off site current year: | 0 |
| Quantity recycled off site following year: | 0 |
| Quantity recycled off site 2nd-following year: | 0 |
| Quantity treated on site prior year: | 0 |
| Quantity treated on site current year: | 0 |
| Quantity treated on site following year: | 0 |
| Quantity treated on site 2nd-following year: | 0 |
| Quantity treated off site prior year: | 0 |
| Quantity treated off site current year: | 0 |
| Quantity treated off site following year: | 0 |
| Quantity treated off site 2nd-following year: | 0 |
| Catastrophic releases or other one-time events: | Not reported |
| Prod ratio/activity index: | 1.1 |
| Prod ratio or activity: | PRODUCTION |
| 1st SR reduction activity: | NA-Na |
| 1st SR activity ID meth code and desc 1: | Not reported |
| 1st SR activity ID meth code and desc 2: | Not reported |
| 1st SR activity ID meth code and desc 3: | Not reported |
| EST Ann REDN 1st source REDN act code and desc: | Not reported |
| 2nd SR activity code and desc: | Not reported |
| 2nd SR activity ID meth code and desc 1: | Not reported |
| 2nd SR activity ID meth code and desc 2: | Not reported |
| 2nd SR activity ID meth code and desc 3: | Not reported |
| EST Ann REDN 2nd source REDN act code and desc: | Not reported |

Map ID
Direction
Distance
Elevation

MAP FINDINGS

Site

Database(s)

EDR ID Number
EPA ID Number

HANOVER FOODS CORP (Continued)

1005446615

| | |
|---|--------------|
| 3rd SR activity code and desc: | Not reported |
| 3rd SR activity ID meth code and desc 1: | Not reported |
| 3rd SR activity ID meth code and desc 2: | Not reported |
| 3rd SR activity ID meth code and desc 3: | Not reported |
| EST Ann REDN 3rd source REDN act code and desc: | Not reported |
| 4th SR activity code and desc: | Not reported |
| 4th SR activity ID meth code and desc 1: | Not reported |
| 4th SR activity ID meth code and desc 2: | Not reported |
| 4th SR activity ID meth code and desc 3: | Not reported |
| EST Ann REDN 4th source REDN act code and desc: | Not reported |

Detailed On-site Waste Treatment Methods and Efficiency:

| | |
|---------------------------------------|---------------|
| Cas number: | 007664417 |
| Document control number: | 1318217434606 |
| Chemical name: | AMMONIA |
| Classification: | TRI |
| Unit of measure: | Pounds |
| Stream 1 - waste stream code: | NA |
| Stream 1 - trtmt method - sequence 1: | Not reported |
| Stream 1 - trtmt method - sequence 2: | Not reported |
| Stream 1 - trtmt method - sequence 3: | Not reported |
| Stream 1 - trtmt method - sequence 4: | Not reported |
| Stream 1 - trtmt method - sequence 5: | Not reported |
| Stream 1 - trtmt method - sequence 6: | Not reported |
| Stream 1 - trtmt method - sequence 7: | Not reported |
| Stream 1 - trtmt method - sequence 8: | Not reported |
| Stream 1 - based on operating data: | Not reported |
| Stream 2 - waste stream code: | Not reported |
| Stream 2 - trtmt method - sequence 1: | Not reported |
| Stream 2 - trtmt method - sequence 2: | Not reported |
| Stream 2 - trtmt method - sequence 3: | Not reported |
| Stream 2 - trtmt method - sequence 4: | Not reported |
| Stream 2 - trtmt method - sequence 5: | Not reported |
| Stream 2 - trtmt method - sequence 6: | Not reported |
| Stream 2 - trtmt method - sequence 7: | Not reported |
| Stream 2 - trtmt method - sequence 8: | Not reported |
| Stream 2 - based on operating data: | Not reported |
| Stream 3 - waste stream code: | Not reported |
| Stream 3 - trtmt method - sequence 1: | Not reported |
| Stream 3 - trtmt method - sequence 2: | Not reported |
| Stream 3 - trtmt method - sequence 3: | Not reported |
| Stream 3 - trtmt method - sequence 4: | Not reported |
| Stream 3 - trtmt method - sequence 5: | Not reported |
| Stream 3 - trtmt method - sequence 6: | Not reported |
| Stream 3 - trtmt method - sequence 7: | Not reported |
| Stream 3 - trtmt method - sequence 8: | Not reported |
| Stream 3 - based on operating data: | Not reported |
| Stream 4 - waste stream code: | Not reported |
| Stream 4 - trtmt method - sequence 1: | Not reported |
| Stream 4 - trtmt method - sequence 2: | Not reported |
| Stream 4 - trtmt method - sequence 3: | Not reported |
| Stream 4 - trtmt method - sequence 4: | Not reported |
| Stream 4 - trtmt method - sequence 5: | Not reported |
| Stream 4 - trtmt method - sequence 6: | Not reported |
| Stream 4 - trtmt method - sequence 7: | Not reported |
| Stream 4 - trtmt method - sequence 8: | Not reported |
| Stream 4 - based on operating data: | Not reported |

Map ID
Direction
Distance
Elevation

MAP FINDINGS

Site

Database(s)

EDR ID Number
EPA ID Number

HANOVER FOODS CORP (Continued)

1005446615

| | |
|---------------------------------------|--------------|
| Stream 5 - waste stream code: | Not reported |
| Stream 5 - trtmt method - sequence 1: | Not reported |
| Stream 5 - trtmt method - sequence 2: | Not reported |
| Stream 5 - trtmt method - sequence 3: | Not reported |
| Stream 5 - trtmt method - sequence 4: | Not reported |
| Stream 5 - trtmt method - sequence 5: | Not reported |
| Stream 5 - trtmt method - sequence 6: | Not reported |
| Stream 5 - trtmt method - sequence 7: | Not reported |
| Stream 5 - trtmt method - sequence 8: | Not reported |
| Stream 5 - based on operating data: | Not reported |

AD134 **HANOVER FOODS CORP**
Target **3008 PENNS VALLEY PIKE**
Property **CENTRE HALL, PA 16828**

PA NPDES **S110317789**
N/A

Site 3 of 5 in cluster AD

| | | |
|-----------------------------------|-------------------------------|----------------------------|
| Actual: 1279 ft. | NPDES: | |
| Focus Map: 12 | Name: | HANOVER FOODS CORP |
| | Address: | 3008 PENNS VALLEY PIKE |
| | City,State,Zip: | CENTRE HALL, PA 16828 |
| | Facility ID: | 485953 |
| | Permit Number: | PA0010430 |
| | Permit Name: | HANOVER FOODS CORP |
| | Effective Date: | 02/01/2020 |
| | Expiration Date: | 01/31/2025 |
| | Receiving Waters: | Sinking Creek |
| | Current Major Minor Status: | Minor |
| | Total App. Design Flow (MGD): | 0.2250 |
| | Cognizant Official: | MARK RUPERT |
| | Cognizant Official Telephone: | (814) 360-0730 |
| | Permit Street Address: | 3008 PENNS VALLEY PIKE |
| | Permit City/State/Zip: | CENTRE HALL, PA 16828-8405 |
| | Municipality: | Potter Twp |
| | Client ID: | 62075 |
| | Joint Permittee: | No |
| | Facility Kind: | Industrial Waste |
| | Fee Category: | Minor IW Facility with ELG |
| | Status: | Active |
| | Region: | NCRO |
| | Latest Permit Issuance Date: | 01/21/2020 |
| | Primary SIC Code: | 2037 |
| | Additional SIC Code: | 2038 |
| | Contact: | Not reported |
| | Contact Telephone: | Not reported |
| | Contact Email: | Not reported |

MAP FINDINGS

| | | | |
|-----------|------|-------------|---------------|
| Map ID | | | EDR ID Number |
| Direction | | | EPA ID Number |
| Distance | | | |
| Elevation | Site | Database(s) | |

| | | | |
|-----------------|------------------------------------|-------------|-------------------|
| AD135 | | ERNS | 2019240194 |
| Target | 3008 PENNS VALLEY PIKE HALL | | N/A |
| Property | CENTRE HALL, PA | | |

Site 4 of 5 in cluster AD

Actual: 1279 ft. [Click this hyperlink](#) while viewing on your computer to access additional ERNS detail in the EDR Site Report.

Focus Map:
12

| | | | |
|-----------------|----------------------------------|--------------|-------------------|
| AD136 | HANOVER FOODS CORPORATION | FINDS | 1024390621 |
| Target | 3008 PENNS VALLEY PIKE | | N/A |
| Property | CENTRE HALL, PA 16828 | | |

Site 5 of 5 in cluster AD

Actual: 1279 ft. **FINDS:**
Registry ID: 110070296990

Focus Map:
12 [Click Here:](#)

Environmental Interest/Information System:
OSHA ESTABLISHMENT
ICIS (Integrated Compliance Information System) is the Integrated Compliance Information System and provides a database that, when complete, will contain integrated Enforcement and Compliance information across most of EPA's programs. The vision for ICIS is to replace EPA's independent databases that contain Enforcement data with a single repository for that information. Currently, ICIS contains all Federal Administrative and Judicial enforcement actions. This information is maintained in ICIS by EPA in the Regional offices and it Headquarters. A future release of ICIS will replace the Permit Compliance System (PCS) which supports the NPDES and will integrate that information with Federal actions already in the system. ICIS also has the capability to track other activities occurring in the Region that support Compliance and Enforcement programs. These include; Incident Tracking, Compliance Assistance, and Compliance Monitoring.

[Click this hyperlink](#) while viewing on your computer to access additional FINDS: detail in the EDR Site Report.

| | | | |
|-----------------|----------------------------|------------------|-------------------|
| 137 | | PA SPILLS | S110605253 |
| Target | | | N/A |
| Property | CENTRE (County), PA | | |

SPILLS:
Name: Not reported
Address: Not reported
City, State, Zip: PA
Id No: 271167
Latitude: 40 50 13.524
Longitude: -77 43 47.928
Material Involved: Unknown
Substance: Unknown 12 Gal
Date Received: 04/23/2010
Municipality: Potter Twp

Actual: 1663 ft.
Focus Map:
11

Map ID
Direction
Distance
Elevation

MAP FINDINGS

Site

Database(s)

EDR ID Number
EPA ID Number

(Continued)

S110605253

Description: 5 containers and 1 propane tank
Complaint Type: Not reported
Responsible Party: Not reported

AE138 FLEET OPR
Target 6K EISENHOWER PARKING DECK
Property UNIVERSITY PARK, PA 16802

PA LUST S119007949
N/A

Site 1 of 6 in cluster AE

Actual: 1274 ft.
Focus Map: 12

LUST:
Name: FLEET OPR
Address: 6K EISENHOWER PARKING DECK
City,State,Zip: UNIVERSITY PARK, PA 16802
Region: EP NC Rgnl Off Williamsport
Municipality: Not reported
Facility Id: 585558
Facility Type: Underground Storage Tank Containing Petroleum
Facility Status: Cleanup Completed
Status Date: 09/28/2016
Confirmed Date: 09/09/2016
Program Other Id: 14-70539
Client: PA STATE UNIV
Incident Id: 49726
Incident Desc: NOC
Suspect Date: 09/09/2016
Source Of Notification: Not reported
Release Discovered: Not reported
Source Cause Of Release: Not reported
Tank: Not reported
Impact Desc: Not reported
Substance: Not reported
CAS RN: Not reported
Chemical: Not reported
Comments: Not reported
Horizontal Ref Datum: WGS84
Altitude Datum: Not reported
Latitude: 40.835219
Longitude: -77.672508

AE139 MILLER MOTOR CO
Target PENNSYLVANIA AVE & ROUTE 144
Property CENTRE HALL, PA 16828

PA LUST S105802124
N/A

Site 2 of 6 in cluster AE

Actual: 1274 ft.
Focus Map: 12

LUST:
Name: MILLER MOTOR CO
Address: PENNSYLVANIA AVE & ROUTE 144
City,State,Zip: CENTRE HALL, PA 16828
Region: EP NC Rgnl Off Williamsport
Municipality: Centre Hall Boro
Facility Id: 585401
Facility Type: Underground Storage Tank Containing Petroleum
Facility Status: Cleanup Completed
Status Date: 03/01/1995

Map ID
Direction
Distance
Elevation

MAP FINDINGS

Site

Database(s)

EDR ID Number
EPA ID Number

MILLER MOTOR CO (Continued)

S105802124

Confirmed Date: 08/05/1989
Program Other Id: 14-22725
Client: RE BREON & SONS INC
Incident Id: 16234
Incident Desc: MILLER MOTOR CO
Suspect Date: Not reported
Source Of Notification: Not reported
Release Discovered: Not reported
Source Cause Of Release: Not reported
Tank: Not reported
Impact Desc: Soil
Substance: Unleaded Gasoline
CAS RN: Not reported
Chemical: Not reported
Comments: Not reported
Horizontal Ref Datum: WGS84
Altitude Datum: Not reported
Latitude: 40.835219
Longitude: -77.672508

AE140 **SNAPPYS III**
Target **ROUTE 45 & 144**
Property **CENTRE HALL, PA 16828**

PA LUST **U003346656**
PA UST **N/A**
PA ARCHIVE UST

Site 3 of 6 in cluster AE

Actual: LUST:
1274 ft. Name: SNAPPYS III
Focus Map: Address: ROUTE 45 & 144
12 City,State,Zip: CENTRE HALL, PA 16828
 Region: EP NC Rgnl Off Williamsport
 Municipality: Potter Twp
 Facility Id: 585565
 Facility Type: Underground Storage Tank Containing Petroleum
 Facility Status: **Cleanup Completed**
 Status Date: 08/12/2003
 Confirmed Date: 05/12/2003
 Program Other Id: 14-70643
 Client: JJ POWELL INC
 Incident Id: 31361
 Incident Desc: PRODUCT LINE REPLACEMENT CONTAMINATION FOUND
 Suspect Date: Not reported
 Source Of Notification: INSTL
 Release Discovered: CLOS
 Source Cause Of Release: UNDTD
 Tank: Not reported
 Impact Desc: Soil
 Substance: Not reported
 CAS RN: Not reported
 Chemical: Not reported
 Comments: Not reported
 Horizontal Ref Datum: WGS84
 Altitude Datum: Not reported
 Latitude: 40.835219
 Longitude: -77.672508

UST:

Map ID
Direction
Distance
Elevation

MAP FINDINGS

Site

Database(s)

EDR ID Number
EPA ID Number

SNAPPYS III (Continued)

U003346656

Name: SNAPPYS III
Address: ROUTE 45 & 144
City,State,Zip: CENTRE HALL, PA 16828
Site ID: 568948
Other Id: 14-70643
Client Id Number: 136708
Municipality Name: Potter
Region: EP NC Rgnl Off Williamsport
Mailing Name: JJ POWELL INC
Mailing Address: W PRESQUE ISLE ST
Mailing Address 2: PO BOX 30
Mailing City,St,Zip: PHILIPSBURG, PA 16866
Registration Expiration Date: 08/04/2020

Tank Seq No: 6
Tank Status: **Currently In Use**
Capacity: 10000
Substance: Gasoline
Date Installed: 02/01/1991
Tank Code: UST
Inspection Code: Facility Operation Inspection
Tank Last Dt Inspected: 03/28/2018
Decode for Tstatus: Currently In Use
Decode for Substance: Gasoline

Tank Seq No: 7
Tank Status: **Currently In Use**
Capacity: 8000
Substance: Gasoline
Date Installed: 02/01/1991
Tank Code: UST
Inspection Code: Facility Operation Inspection
Tank Last Dt Inspected: 03/28/2018
Decode for Tstatus: Currently In Use
Decode for Substance: Gasoline

Tank Seq No: 8
Tank Status: **Currently In Use**
Capacity: 8000
Substance: Gasoline
Date Installed: 02/01/1991
Tank Code: UST
Inspection Code: Facility Operation Inspection
Tank Last Dt Inspected: 03/28/2018
Decode for Tstatus: Currently In Use
Decode for Substance: Gasoline

Tank Seq No: 9
Tank Status: **Currently In Use**
Capacity: 4000
Substance: Kerosene
Date Installed: 02/01/1991
Tank Code: UST
Inspection Code: Facility Operation Inspection

Map ID
Direction
Distance
Elevation

MAP FINDINGS

Site

Database(s)

EDR ID Number
EPA ID Number

SNAPPYS III (Continued)

U003346656

Tank Last Dt Inspected: 03/28/2018
Decode for Tstatus: Currently In Use
Decode for Substance: Kerosene

ARCHIVE UST:

Name: SNAPPYS III
Address: ROUTE 45 & 144
City,State,Zip: CENTRE HALL 16828
Facility Id: 14-70643
Site ID: 568948
Municipality: Potter Twp
Client Date: 136708
Owner Id: Not reported
Owner Name: JJ POWELL INC
Owner Address: PO BOX 30
Owner Address 2: Not reported
Owner City,St,Zip: PHILIPSBURG, PA 16866-0030
Owner Phone: Not reported
Owner County Code: Not reported
Resp Party Name: JJ POWELL INC
RP Address: PO BOX 30
RP Address 2: Not reported
RP City,St,Zip: PHILIPSBURG, PA 16866-0030
Region Code Name: Not reported
Regulated Expire Date: Not reported

Tank Sequence #: 001
Tank Id: 619641
Status: Closed Without a Permit
Status Code End Date: Not reported
Capacity: 4000
Substance: GAS
Tank Substance End Date: Not reported
Install Date: 8/1/1977
Tank Code: UST
Inspection Code: Not reported
Last Inspection: Not reported
Substance Type: Not reported
CASRN for Hazardous Substances: 136708
Chemical Name: JJ POWELL INC
Other Information Regarding The Tank Substance: Not reported
Undeliverable Address Ind.: N
Contact Name: JEFFREY S POWELL
Company: Not reported

Tank Sequence #: 002
Tank Id: 619642
Status: Closed Without a Permit
Status Code End Date: Not reported
Capacity: 4000
Substance: GAS
Tank Substance End Date: Not reported
Install Date: 8/1/1977
Tank Code: UST
Inspection Code: Not reported
Last Inspection: Not reported

Map ID
Direction
Distance
Elevation

MAP FINDINGS

Site

Database(s)

EDR ID Number
EPA ID Number

SNAPPYS III (Continued)

U003346656

| | |
|---|-------------------------|
| Substance Type: | Not reported |
| CASRN for Hazardous Substances: | 136708 |
| Chemical Name: | JJ POWELL INC |
| Other Information Regarding The Tank Substance: | Not reported |
| Undeliverable Address Ind.: | N |
| Contact Name: | JEFFREY S POWELL |
| Company: | Not reported |
| | |
| Tank Sequence #: | 003 |
| Tank Id: | 619643 |
| Status: | Closed Without a Permit |
| Status Code End Date: | Not reported |
| Capacity: | 4000 |
| Substance: | GAS |
| Tank Substance End Date: | Not reported |
| Install Date: | 8/1/1977 |
| Tank Code: | UST |
| Inspection Code: | Not reported |
| Last Inspection: | Not reported |
| Substance Type: | Not reported |
| CASRN for Hazardous Substances: | 136708 |
| Chemical Name: | JJ POWELL INC |
| Other Information Regarding The Tank Substance: | Not reported |
| Undeliverable Address Ind.: | N |
| Contact Name: | JEFFREY S POWELL |
| Company: | Not reported |
| | |
| Tank Sequence #: | 004 |
| Tank Id: | 619644 |
| Status: | Closed Without a Permit |
| Status Code End Date: | Not reported |
| Capacity: | 4000 |
| Substance: | GAS |
| Tank Substance End Date: | Not reported |
| Install Date: | 8/1/1977 |
| Tank Code: | UST |
| Inspection Code: | Not reported |
| Last Inspection: | Not reported |
| Substance Type: | Not reported |
| CASRN for Hazardous Substances: | 136708 |
| Chemical Name: | JJ POWELL INC |
| Other Information Regarding The Tank Substance: | Not reported |
| Undeliverable Address Ind.: | N |
| Contact Name: | JEFFREY S POWELL |
| Company: | Not reported |
| | |
| Tank Sequence #: | 005 |
| Tank Id: | 619645 |
| Status: | Closed Without a Permit |
| Status Code End Date: | Not reported |
| Capacity: | 4000 |
| Substance: | KERO |
| Tank Substance End Date: | Not reported |
| Install Date: | 3/1/1986 |

Map ID
 Direction
 Distance
 Elevation

MAP FINDINGS

Site

Database(s)

EDR ID Number
 EPA ID Number

SNAPPYS III (Continued)

U003346656

| | |
|---|------------------|
| Tank Code: | UST |
| Inspection Code: | Not reported |
| Last Inspection: | Not reported |
| Substance Type: | Not reported |
| CASRN for Hazardous Substances: | 136708 |
| Chemical Name: | JJ POWELL INC |
| Other Information Regarding The Tank Substance: | Not reported |
| Undeliverable Address Ind.: | N |
| Contact Name: | JEFFREY S POWELL |
| Company: | Not reported |

AE141
 Target
 Property

**OLD FORT ROAD DEVELOPMENT
 INTERSECTION OF OLD FORT ROAD & PENNS VALLEY PIKE
 POTTER, TOWNSHIP OF, PA 16828**

**FINDS 1025987025
 N/A**

Site 4 of 6 in cluster AE

**Actual:
 1274 ft.**

FINDS:
 Registry ID: 110070599864

**Focus Map:
 12**

Click Here:

Environmental Interest/Information System:

US National Pollutant Discharge Elimination System (NPDES) module of the Compliance Information System (ICIS) tracks surface water permits issued under the Clean Water Act. Under NPDES, all facilities that discharge pollutants from any point source into waters of the United States are required to obtain a permit. The permit will likely contain limits on what can be discharged, impose monitoring and reporting requirements, and include other provisions to ensure that the discharge does not adversely affect water quality.

[Click this hyperlink](#) while viewing on your computer to access additional FINDS: detail in the EDR Site Report.

AE142
 Target
 Property

**SNAPPYS III
 ROUTE 45 & 144
 CENTRE HALL, PA**

**PA RGA LUST S115475833
 N/A**

Site 5 of 6 in cluster AE

**Actual:
 1274 ft.**

RGA LUST:

| | | |
|------|-------------|----------------|
| 2012 | SNAPPYS III | ROUTE 45 & 144 |
| 2011 | SNAPPYS III | ROUTE 45 & 144 |
| 2010 | SNAPPYS III | ROUTE 45 & 144 |
| 2009 | SNAPPYS III | ROUTE 45 & 144 |
| 2008 | SNAPPYS III | ROUTE 45 & 144 |
| 2007 | SNAPPYS III | ROUTE 45 & 144 |
| 2006 | SNAPPYS III | ROUTE 45 & 144 |
| 2005 | SNAPPYS III | ROUTE 45 & 144 |

**Focus Map:
 12**

Map ID
Direction
Distance
Elevation

MAP FINDINGS

Site

Database(s)

EDR ID Number
EPA ID Number

SNAPPYS III (Continued)

S115475833

2004 SNAPPYS III ROUTE 45 & 144

2003 SNAPPYS III ROUTE 45 & 144

AE143 **OLD FORT ROAD DEVELOPMENT**
Target **INTERSECTION OF OLD FORT ROAD & PENNS VALLEY PIKE**
Property **POTTER, TOWNSHIP OF, PA 16828**

ECHO **1025917920**
N/A

Site 6 of 6 in cluster AE

Actual: 1274 ft. **ECHO:**
Focus Map: 12 **Envid:** 1025917920
Registry ID: 110070599864
DFR URL: <http://echo.epa.gov/detailed-facility-report?fid=110070599864>
Name: OLD FORT ROAD DEVELOPMENT
Address: INTERSECTION OF OLD FORT ROAD & PENNS VALLEY PIKE
City,State,Zip: POTTER, TOWNSHIP OF, PA 16828

AF144 **SHEETZ 562**
Target **106 SAVANNAH LN**
Property **CENTRE HALL, PA 16828**

PA UST **U004226057**
N/A

Site 1 of 3 in cluster AF

Actual: 1260 ft. **UST:**
Focus Map: 12 **Name:** SHEETZ 562
Address: 106 SAVANNAH LN
City,State,Zip: CENTRE HALL, PA 16828-8416
Site ID: 788405
Other Id: 14-34079
Client Id Number: 36334
Municipality Name: Centre Hall
Region: EP NC Rgnl Off Williamsport
Mailing Name: SHEETZ INC
Mailing Address: 5700 6TH AVE
Mailing Address 2: Not reported
Mailing City,St,Zip: ALTOONA, PA 16602-1111
Registration Expiration Date: 08/04/2020

Tank Seq No: 1
Tank Status: **Currently In Use**
Capacity: 20000
Substance: Gasoline
Date Installed: 10/23/2014
Tank Code: UST
Inspection Code: Facility Operation Inspection
Tank Last Dt Inspected: 08/21/2018
Decode for Tstatus: Currently In Use
Decode for Substance: Gasoline

Tank Seq No: 2
Tank Status: **Currently In Use**
Capacity: 10000
Substance: GSHOL
Date Installed: 10/23/2014

Map ID
Direction
Distance
Elevation

MAP FINDINGS

Site

Database(s)

EDR ID Number
EPA ID Number

SHEETZ 562 (Continued)

U004226057

Tank Code: UST
Inspection Code: Facility Operation Inspection
Tank Last Dt Inspected: 08/21/2018
Decode for Tstatus: Currently In Use
Decode for Substance: Not reported

Tank Seq No: 3
Tank Status: Currently In Use
Capacity: 10000
Substance: Gasoline
Date Installed: 10/23/2014
Tank Code: UST
Inspection Code: Facility Operation Inspection
Tank Last Dt Inspected: 08/21/2018
Decode for Tstatus: Currently In Use
Decode for Substance: Gasoline

Tank Seq No: 4
Tank Status: Currently In Use
Capacity: 12000
Substance: Diesel Fuel
Date Installed: 10/23/2014
Tank Code: UST
Inspection Code: Facility Operation Inspection
Tank Last Dt Inspected: 08/21/2018
Decode for Tstatus: Currently In Use
Decode for Substance: Diesel Fuel

AF145 SHEETZ NO 562
Target 106 SAVANNAH LANE
Property CENTRE HALL, PA 16828

RCRA-VSQG 1016976125
PAR000547513

Site 2 of 3 in cluster AF

Actual: RCRA-VSQG:
1260 ft. Date form received by agency: 2014-11-21 00:00:00.0
Focus Map: Facility name: SHEETZ NO 562
12 Facility address: 106 SAVANNAH LANE
CENTRE HALL, PA 16828
EPA ID: PAR000547513
Mailing address: 5700 6TH AVE
ALTOONA, PA 16602
Contact: DAVID DODSON
Contact address: 5700 6TH AVE
ALTOONA, PA 16602
Contact country: US
Contact telephone: 814-239-1402
Contact email: DDODSON@SHEETZ.COM
EPA Region: 03
Classification: Conditionally Exempt Small Quantity Generator
Description: Handler: generates 100 kg or less of hazardous waste per calendar month, and accumulates 1000 kg or less of hazardous waste at any time; or generates 1 kg or less of acutely hazardous waste per calendar month, and accumulates at any time: 1 kg or less of acutely hazardous waste; or 100 kg or less of any residue or contaminated soil, waste or other debris resulting from the cleanup of a spill, into or on any

Map ID
Direction
Distance
Elevation

MAP FINDINGS

Site

Database(s)

EDR ID Number
EPA ID Number

SHEETZ NO 562 (Continued)

1016976125

land or water, of acutely hazardous waste; or generates 100 kg or less of any residue or contaminated soil, waste or other debris resulting from the cleanup of a spill, into or on any land or water, of acutely hazardous waste during any calendar month, and accumulates at any time: 1 kg or less of acutely hazardous waste; or 100 kg or less of any residue or contaminated soil, waste or other debris resulting from the cleanup of a spill, into or on any land or water, of acutely hazardous waste

Owner/Operator Summary:

Owner/operator name: SHEETZ INC
Owner/operator address: 5700 6TH AVE
ALTOONA, PA 16602
Owner/operator country: US
Owner/operator telephone: Not reported
Owner/operator email: Not reported
Owner/operator fax: Not reported
Owner/operator extension: Not reported
Legal status: Private
Owner/Operator Type: Owner
Owner/Op start date: 2010-09-30 00:00:00.
Owner/Op end date: Not reported

Owner/operator name: SHEETZ INC
Owner/operator address: Not reported
Not reported
Owner/operator country: Not reported
Owner/operator telephone: Not reported
Owner/operator email: Not reported
Owner/operator fax: Not reported
Owner/operator extension: Not reported
Legal status: Private
Owner/Operator Type: Operator
Owner/Op start date: 2010-09-30 00:00:00.
Owner/Op end date: Not reported

Handler Activities Summary:

U.S. importer of hazardous waste: No
Mixed waste (haz. and radioactive): No
Recycler of hazardous waste: No
Transporter of hazardous waste: No
Treater, storer or disposer of HW: No
Underground injection activity: No
On-site burner exemption: No
Furnace exemption: No
Used oil fuel burner: No
Used oil processor: No
Used oil refiner: No
Used oil fuel marketer to burner: No
Used oil Specification marketer: No
Used oil transfer facility: No
Used oil transporter: No

Hazardous Waste Summary:

. Waste code: D001

Map ID
Direction
Distance
Elevation

MAP FINDINGS

Site

Database(s)

EDR ID Number
EPA ID Number

SHEETZ NO 562 (Continued)

1016976125

. Waste name: IGNITABLE WASTE
. Waste code: D018
. Waste name: BENZENE
Violation Status: No violations found

AF146 SHEETZ NO 562
Target 106 SAVANNAH LANE
Property CENTRE HALL, PA 16828

FINDS 1017406225
ECHO N/A

Site 3 of 3 in cluster AF

Actual: 1260 ft. FINDS:
Registry ID: 110063077174

Focus Map: 12 Click Here:

Environmental Interest/Information System:

RCRAInfo is a national information system that supports the Resource Conservation and Recovery Act (RCRA) program through the tracking of events and activities related to facilities that generate, transport, and treat, store, or dispose of hazardous waste. RCRAInfo allows RCRA program staff to track the notification, permit, compliance, and corrective action activities required under RCRA.

Click this hyperlink while viewing on your computer to access additional FINDS: detail in the EDR Site Report.

ECHO:
Envid: 1017406225
Registry ID: 110063077174
DFR URL: <http://echo.epa.gov/detailed-facility-report?fid=110063077174>
Name: SHEETZ NO 562
Address: 106 SAVANNAH LANE
City,State,Zip: CENTRE HALL, PA 16828

AG147 CENTRE HALL POTTER SEWER SYSTEM
Target 2940 PENNS VALLEY PIKE
Property CENTRE HALL, PA 16828

PA NPDES S110315826
N/A

Site 1 of 2 in cluster AG

Actual: 1259 ft. NPDES:
Name: CENTRE HALL POTTER SEWER SYSTEM
Focus Map: 12 Address: 2940 PENNS VALLEY PIKE
City,State,Zip: CENTRE HALL, PA 16828-8404
Facility ID: 494658
Permit Number: PA0209147
Permit Name: CENTRE HALL POTTER SEW AUTH
Effective Date: 04/01/2016
Expiration Date: 03/31/2021
Receiving Waters: Not reported
Current Major Minor Status: Minor
Total App. Design Flow (MGD): 0.2800
Cognizant Official: NANCY MITCHELTREE
Cognizant Official Telephone: (814) 364-2710
Permit Street Address: 2940 PENNS VALLEY PIKE

Map ID
Direction
Distance
Elevation

MAP FINDINGS

Site

Database(s)

EDR ID Number
EPA ID Number

CENTRE HALL POTTER SEWER SYSTEM (Continued)

S110315826

Permit City/State/Zip: CENTRE HALL, PA 16828-8404
Municipality: Potter Twp
Client ID: 87415
Joint Permittee: No
Facility Kind: Sewage Publicly Owned (Muni)
Fee Category: Minor Sewage Facility >=0.05 and <1 MGD
Status: Active
Region: NCRO
Latest Permit Issuance Date: 03/24/2016
Primary SIC Code: 4952
Additional SIC Code: Not reported
Contact: Not reported
Contact Telephone: Not reported
Contact Email: Not reported

AG148 CENTRE HALL POTTER STP
Target 2940 PENNS VALLEY PIKE
Property CENTRE HALL, PA 16828

FINDS 1012249171
ECHO N/A

Site 2 of 2 in cluster AG

Actual: FINDS:
1259 ft. Registry ID: 110039810167

Focus Map:
12 Click Here:

Environmental Interest/Information System:

US National Pollutant Discharge Elimination System (NPDES) module of the Compliance Information System (ICIS) tracks surface water permits issued under the Clean Water Act. Under NPDES, all facilities that discharge pollutants from any point source into waters of the United States are required to obtain a permit. The permit will likely contain limits on what can be discharged, impose monitoring and reporting requirements, and include other provisions to ensure that the discharge does not adversely affect water quality. PA-EFACTS (Pennsylvania - Environmental Facility Application Compliance Tracking System) is a Department-wide database that provides a holistic view of clients and sites (including facilities) that DEP regulates.

[Click this hyperlink](#) while viewing on your computer to access additional FINDS: detail in the EDR Site Report.

ECHO:

Envid: 1012249171
Registry ID: 110039810167
DFR URL: <http://echo.epa.gov/detailed-facility-report?fid=110039810167>
Name: CENTRE HALL POTTER STP
Address: 2940 PENNS VALLEY PIKE
City,State,Zip: CENTRE HALL, PA 16828

Map ID
Direction
Distance
Elevation

MAP FINDINGS

Site

Database(s)

EDR ID Number
EPA ID Number

AH149 **YARGER PRECISION MACHING INC**
Target **2848 EARLYSTOWN ROAD**
Property **CENTRE HALL, PA 16828**

PA MANIFEST **S109248308**
N/A

Site 1 of 3 in cluster AH

Actual:
1305 ft.

Focus Map:
12

Manifest Details:

| | |
|-----------------------|--|
| Year: | 2009 |
| Manifest Number: | 004235512JJK |
| Manifest Type: | TSD Copy |
| Generator EPA Id: | PAR000515635 |
| Generator Date: | 04/02/2009 |
| Mailing Address: | Not reported |
| Mailing City,St,Zip: | Not reported |
| Contact Name: | Not reported |
| Contact Phone: | 814-364-1961 |
| TSD EPA Id: | MND981098478 |
| TSD Date: | Not reported |
| TSD Facility Name: | SIEMENS WATER TECHNOLOGIES CORP |
| TSD Facility Address: | 2430 ROSE PLACE |
| TSD Facility City: | ROSEVILLE |
| TSD Facility State: | MN |
| Facility Telephone: | Not reported |
| Page Number: | 1 |
| Line Number: | 1 |
| Waste Number: | F019 |
| Container Number: | 7 |
| Container Type: | Fiberboard or plastic drums, barrels, kegs |
| Waste Quantity: | 63 |
| Unit: | Gallons (liquids only) |
| Handling Code: | Not reported |
| TSP EPA Id: | Not reported |
| Date TSP Sig: | Not reported |

| | |
|-----------------------|--|
| Year: | 2009 |
| Manifest Number: | 004235512JJK |
| Manifest Type: | TSD Copy |
| Generator EPA Id: | PAR000515635 |
| Generator Date: | 04/02/2009 |
| Mailing Address: | Not reported |
| Mailing City,St,Zip: | Not reported |
| Contact Name: | Not reported |
| Contact Phone: | 814-364-1961 |
| TSD EPA Id: | MND981098478 |
| TSD Date: | Not reported |
| TSD Facility Name: | SIEMENS WATER TECHNOLOGIES CORP |
| TSD Facility Address: | 2430 ROSE PLACE |
| TSD Facility City: | ROSEVILLE |
| TSD Facility State: | MN |
| Facility Telephone: | Not reported |
| Page Number: | 1 |
| Line Number: | 1 |
| Waste Number: | D007 |
| Container Number: | 7 |
| Container Type: | Fiberboard or plastic drums, barrels, kegs |
| Waste Quantity: | 63 |
| Unit: | Gallons (liquids only) |
| Handling Code: | Not reported |
| TSP EPA Id: | Not reported |

Map ID
Direction
Distance
Elevation

MAP FINDINGS

Site

Database(s)

EDR ID Number
EPA ID Number

YARGER PRECISION MACHING INC (Continued)

S109248308

| | |
|-----------------------|--|
| Date TSP Sig: | Not reported |
| Year: | 2007 |
| Manifest Number: | 000289754JJK |
| Manifest Type: | Not reported |
| Generator EPA Id: | PAR000515635 |
| Generator Date: | 06/19/2007 |
| Mailing Address: | Not reported |
| Mailing City,St,Zip: | Not reported |
| Contact Name: | ROBERT A YARGER |
| Contact Phone: | 814-364-1961 |
| TSD EPA Id: | MND981098478 |
| TSD Date: | Not reported |
| TSD Facility Name: | SIEMENS WATER TECHNOLOGIES CORP |
| TSD Facility Address: | 2430 ROSE PLACE |
| TSD Facility City: | ROSEVILLE |
| TSD Facility State: | MN |
| Facility Telephone: | Not reported |
| Page Number: | 1 |
| Line Number: | 1 |
| Waste Number: | F019 |
| Container Number: | 4 |
| Container Type: | Fiberboard or plastic drums, barrels, kegs |
| Waste Quantity: | 36 |
| Unit: | Gallons (liquids only) |
| Handling Code: | Not reported |
| TSP EPA Id: | Not reported |
| Date TSP Sig: | Not reported |
| Year: | 2007 |
| Manifest Number: | 000289754JJK |
| Manifest Type: | Not reported |
| Generator EPA Id: | PAR000515635 |
| Generator Date: | 06/19/2007 |
| Mailing Address: | Not reported |
| Mailing City,St,Zip: | Not reported |
| Contact Name: | ROBERT A YARGER |
| Contact Phone: | 814-364-1961 |
| TSD EPA Id: | MND981098478 |
| TSD Date: | Not reported |
| TSD Facility Name: | SIEMENS WATER TECHNOLOGIES CORP |
| TSD Facility Address: | 2430 ROSE PLACE |
| TSD Facility City: | ROSEVILLE |
| TSD Facility State: | MN |
| Facility Telephone: | Not reported |
| Page Number: | 1 |
| Line Number: | 1 |
| Waste Number: | D007 |
| Container Number: | 4 |
| Container Type: | Fiberboard or plastic drums, barrels, kegs |
| Waste Quantity: | 36 |
| Unit: | Gallons (liquids only) |
| Handling Code: | Not reported |
| TSP EPA Id: | Not reported |
| Date TSP Sig: | Not reported |

Map ID
Direction
Distance
Elevation

MAP FINDINGS

Site

Database(s)

EDR ID Number
EPA ID Number

AH150 **YARGER PRECISION MACHING INC**
Target **2848 EARLYSTOWN RD**
Property **CENTRE HALL, PA 16828**

RCRA-VSQQ **1010331445**
PAR000515635

Site 2 of 3 in cluster AH

Actual:
1305 ft.

RCRA-VSQQ:

Date form received by agency: 2007-03-14 00:00:00.0

Focus Map:
12

Facility name: YARGER PRECISION MACHING INC

Facility address: 2848 EARLYSTOWN RD
CENTRE HALL, PA 16828

EPA ID: PAR000515635

Mailing address: PO BOX 282
CENTRE HALL, PA 16828

Contact: ROBERT A YARGER

Contact address: PO BOX 282
CENTRE HALL, PA 16828

Contact country: US

Contact telephone: 814-364-1961

Contact email: Not reported

EPA Region: 03

Classification: Conditionally Exempt Small Quantity Generator

Description: Handler: generates 100 kg or less of hazardous waste per calendar month, and accumulates 1000 kg or less of hazardous waste at any time; or generates 1 kg or less of acutely hazardous waste per calendar month, and accumulates at any time: 1 kg or less of acutely hazardous waste; or 100 kg or less of any residue or contaminated soil, waste or other debris resulting from the cleanup of a spill, into or on any land or water, of acutely hazardous waste; or generates 100 kg or less of any residue or contaminated soil, waste or other debris resulting from the cleanup of a spill, into or on any land or water, of acutely hazardous waste during any calendar month, and accumulates at any time: 1 kg or less of acutely hazardous waste; or 100 kg or less of any residue or contaminated soil, waste or other debris resulting from the cleanup of a spill, into or on any land or water, of acutely hazardous waste

Owner/Operator Summary:

Owner/operator name: DUANE E YARGER SR

Owner/operator address: PO BOX 282
CENTRE HALL, PA 16828

Owner/operator country: US

Owner/operator telephone: Not reported

Owner/operator email: Not reported

Owner/operator fax: Not reported

Owner/operator extension: Not reported

Legal status: Private

Owner/Operator Type: Owner

Owner/Op start date: 2005-02-17 00:00:00.

Owner/Op end date: Not reported

Owner/operator name: YARGER PRECISION MACHING INC

Owner/operator address: Not reported
Not reported

Owner/operator country: Not reported

Owner/operator telephone: Not reported

Owner/operator email: Not reported

Owner/operator fax: Not reported

Owner/operator extension: Not reported

Map ID
Direction
Distance
Elevation

MAP FINDINGS

Site

Database(s)

EDR ID Number
EPA ID Number

YARGER PRECISION MACHING INC (Continued)

1010331445

Legal status: Private
Owner/Operator Type: Operator
Owner/Op start date: 2005-02-17 00:00:00.
Owner/Op end date: Not reported

Handler Activities Summary:

U.S. importer of hazardous waste: No
Mixed waste (haz. and radioactive): No
Recycler of hazardous waste: No
Transporter of hazardous waste: No
Treater, storer or disposer of HW: No
Underground injection activity: No
On-site burner exemption: No
Furnace exemption: No
Used oil fuel burner: No
Used oil processor: No
User oil refiner: No
Used oil fuel marketer to burner: No
Used oil Specification marketer: No
Used oil transfer facility: No
Used oil transporter: No

Hazardous Waste Summary:

Waste code: F019
Waste name: WASTEWATER TREATMENT SLUDGES FROM THE CHEMICAL CONVERSION COATING OF ALUMINUM, EXCEPT FROM ZIRCONIUM PHOSPHATING IN ALUMINUM CAN WASHING WHEN SUCH PHOSPHATING IS AN EXCLUSIVE CONVERSION COATING PROCESS.

Violation Status: No violations found

AH151 YARGER PRECISION MACHING INC
Target 2848 EARLYSTOWN RD
Property CENTRE HALL, PA 16828

FINDS 1010015945
ECHO N/A

Site 3 of 3 in cluster AH

Actual: FINDS:
1305 ft. Registry ID: 110028308114

Focus Map:
12 Click Here:

Environmental Interest/Information System:

RCRAInfo is a national information system that supports the Resource Conservation and Recovery Act (RCRA) program through the tracking of events and activities related to facilities that generate, transport, and treat, store, or dispose of hazardous waste. RCRAInfo allows RCRA program staff to track the notification, permit, compliance, and corrective action activities required under RCRA.

PA-EFACTS (Pennsylvania - Environmental Facility Application Compliance Tracking System) is a Department-wide database that provides a holistic view of clients and sites (including facilities) that DEP regulates.

[Click this hyperlink](#) while viewing on your computer to access additional FINDS: detail in the EDR Site Report.

ECHO:
Envid: 1010015945

Map ID
Direction
Distance
Elevation

MAP FINDINGS

Site

Database(s)

EDR ID Number
EPA ID Number

YARGER PRECISION MACHING INC (Continued)

1010015945

Registry ID: 110028308114
DFR URL: <http://echo.epa.gov/detailed-facility-report?fid=110028308114>
Name: YARGER PRECISION MACHING INC
Address: 2848 EARLYSTOWN RD
City,State,Zip: CENTRE HALL, PA 16828

152 **DAVE STERNER AND HOLLY STERNER**
Target **354 EGG HILL ROAD**
Property **POTTER, TOWNSHIP OF, PA 16875**

FINDS **1024449606**
ECHO **N/A**

FINDS:
Registry ID: 110070375990

Actual:
1161 ft.

Click Here:

Focus Map:
13

Environmental Interest/Information System:

US National Pollutant Discharge Elimination System (NPDES) module of the Compliance Information System (ICIS) tracks surface water permits issued under the Clean Water Act. Under NPDES, all facilities that discharge pollutants from any point source into waters of the United States are required to obtain a permit. The permit will likely contain limits on what can be discharged, impose monitoring and reporting requirements, and include other provisions to ensure that the discharge does not adversely affect water quality.

Click this hyperlink while viewing on your computer to access additional FINDS: detail in the EDR Site Report.

ECHO:
Envid: 1024449606
Registry ID: 110070375990
DFR URL: <http://echo.epa.gov/detailed-facility-report?fid=110070375990>
Name: DAVE STERNER AND HOLLY STERNER
Address: 354 EGG HILL ROAD
City,State,Zip: POTTER, TOWNSHIP OF, PA 16875

AI153 **HANOVER FOODS CORP**
Target **ROUTE 45**
Property **CENTRE HALL, PA 16828**

ICIS **1019911064**
N/A

Site 1 of 2 in cluster AI

Actual:
1106 ft.

ICIS:
Enforcement Action ID: PA-0010430_10202009
FRS ID: 110000583887
Action Name: Consent Assessment of Civil Penalty
Facility Name: HANOVER FOODS CORP
Facility Address: ROUTE 45
CENTRE HALL, PA 16828
Enforcement Action Type: State CWA Penalty AO
Facility County: CENTRE
Program System Acronym: NPDES
Enforcement Action Forum Desc: Administrative - Formal
EA Type Code: SCWAAPO
Facility SIC Code: 2037
Federal Facility ID: Not reported
Latitude in Decimal Degrees: 40.828610

Focus Map:
20

Map ID
Direction
Distance
Elevation

MAP FINDINGS

Site

Database(s)

EDR ID Number
EPA ID Number

HANOVER FOODS CORP (Continued)

1019911064

Longitude in Decimal Degrees: -77.631388
Permit Type Desc: NPDES Individual Permit
Program System Acronym: PA0010430
Facility NAICS Code: 311991
Tribal Land Code: Not reported

Enforcement Action ID: PA-0010430_06202013
FRS ID: 110000583887
Action Name: Notice of Violation
Facility Name: HANOVER FOODS CORP
Facility Address: ROUTE 45
CENTRE HALL, PA 16828

Enforcement Action Type: Notice of Violation
Facility County: CENTRE
Program System Acronym: NPDES
Enforcement Action Forum Desc: Administrative - Informal
EA Type Code: NOV
Facility SIC Code: 2037
Federal Facility ID: Not reported
Latitude in Decimal Degrees: 40.828610
Longitude in Decimal Degrees: -77.631388
Permit Type Desc: NPDES Individual Permit
Program System Acronym: PA0010430
Facility NAICS Code: 311991
Tribal Land Code: Not reported

**AI154
Target
Property**

CENTRE (County), PA

**PA SPILLS S113911582
N/A**

Site 2 of 2 in cluster AI

**Actual:
1127 ft.**

**Focus Map:
20**

SPILLS:
Name: Not reported
Address: Not reported
City,State,Zip: PA
Id No: 297383
Latitude: 40 49 42.888
Longitude: -77 37 54.264
Material Involved: Not reported
Substance: Foam
Date Received: 06/07/2012
Municipality: Potter Township
Description: foam discharge
Complaint Type: Not reported
Responsible Party: Not reported

Map ID
Direction
Distance
Elevation

MAP FINDINGS

Site

Database(s)

EDR ID Number
EPA ID Number

155 **WATSON BANK**
Target
Property **CENTRE HALL, PA 16828**

MINES MRDS **1025588432**
N/A

Actual:
1354 ft.
Focus Map:
18

MINES MRDS:
Name: WATSON BANK
Address: Not reported
Deposit identification Number: 10100472
City, State, Zip: CENTRE HALL, PENNSYLVANIA 16828
URL: https://mrdata.usgs.gov/mrds/show-mrds.php?dep_id=10100472
MRDS Identification Number: W101578
MAS/MILS Identification Number: Not reported
Region: NA
Country: United States
Primary Commodities: Iron
Secondary Commodities: Not reported
Tertiary Commodities: Not reported
Operation Type: Unknown
Deposit Type: Residual
Production Size: S - Small amount of material produced (we do not know what criteria are used to make this determination)

Development Status: Past Producer
Ore Minerals or Materials: Limonite
Gangue Minerals or Materials: Not reported
Other Minerals or Materials: Not reported
Ore Body Form: Not reported
Workings Type: Not reported
Mineral Deposit Model: Not reported
Alteration Processes: Not reported
Concentration Processes: Not reported
Previous Names: Not reported
Ore Controls: Not reported
Reporter: Whitlow, S.
Host Rock Unit Name: Not reported
Host Rock Type: Not reported
Associated Rock Unit Name: Not reported
Associated Rock Type Code: Not reported
Structural Characteristics: Not reported
Tectonic Setting: Not reported
References: Not reported
First Production Year: Not reported
Began Before/After FPY: Not reported
Last Production Year: Not reported
Ended Before/After LPY: Not reported
Year Discovered: Not reported
Found Before/After YD: Not reported
Production History: Not reported
Discovery Information: Not reported
Latitude: 40.82501
Longitude: -77.73302

Map ID
 Direction
 Distance
 Elevation

MAP FINDINGS

Site

Database(s)

EDR ID Number
 EPA ID Number

156 **SINKING CREEK/J.P. RUNKLE**
Target
Property **SPRING MILLS, PA 16875**

MINES MRDS **1025576321**
N/A

| | | |
|-----------------------------------|---------------------------------|---|
| Actual: 1224 ft. | MINES MRDS: | |
| Focus Map: 20 | Name: | SINKING CREEK/J.P. RUNKLE |
| | Address: | Not reported |
| | Deposit identification Number: | 10084310 |
| | City, State, Zip: | SPRING MILLS, PENNSYLVANIA 16875 |
| | URL: | https://mrdata.usgs.gov/mrds/show-mrds.php?dep_id=10084310 |
| | MRDS Identification Number: | W101579 |
| | MAS/MILS Identification Number: | Not reported |
| | Region: | NA |
| | Country: | United States |
| | Primary Commodities: | Iron |
| | Secondary Commodities: | Not reported |
| | Tertiary Commodities: | Not reported |
| | Operation Type: | Unknown |
| | Deposit Type: | Residual |
| | Production Size: | S - Small amount of material produced (we do not know what criteria are used to make this determination) |
| | Development Status: | Past Producer |
| | Ore Minerals or Materials: | Limonite |
| | Gangue Minerals or Materials: | Not reported |
| | Other Minerals or Materials: | Not reported |
| | Ore Body Form: | Not reported |
| | Workings Type: | Not reported |
| | Mineral Deposit Model: | Not reported |
| | Alteration Processes: | Not reported |
| | Concentration Processes: | Not reported |
| | Previous Names: | Not reported |
| | Ore Controls: | Not reported |
| | Reporter: | Whitlow, S. |
| | Host Rock Unit Name: | Not reported |
| | Host Rock Type: | Not reported |
| | Associated Rock Unit Name: | Not reported |
| | Associated Rock Type Code: | Not reported |
| | Structural Characteristics: | Not reported |
| | Tectonic Setting: | Not reported |
| | References: | Not reported |
| | First Production Year: | Not reported |
| | Began Before/After FPY: | Not reported |
| | Last Production Year: | Not reported |
| | Ended Before/After LPY: | Not reported |
| | Year Discovered: | Not reported |
| | Found Before/After YD: | Not reported |
| | Production History: | Not reported |
| | Discovery Information: | Not reported |
| | Latitude: | 40.82501 |
| | Longitude: | -77.63302 |

MAP FINDINGS

Map ID
Direction
Distance
Elevation

Site

Database(s)

EDR ID Number
EPA ID Number

157
Target
Property

BROWNS
513 UPPER GEORGES VALLEY RD
SPRING MILLS, PA 16875

FINDS **1024705546**
ECHO **N/A**

Actual:
1314 ft.

FINDS:
Registry ID: 110070500047

Click Here:

Focus Map:
21

Environmental Interest/Information System:
US National Pollutant Discharge Elimination System (NPDES) module of the Compliance Information System (ICIS) tracks surface water permits issued under the Clean Water Act. Under NPDES, all facilities that discharge pollutants from any point source into waters of the United States are required to obtain a permit. The permit will likely contain limits on what can be discharged, impose monitoring and reporting requirements, and include other provisions to ensure that the discharge does not adversely affect water quality.

[Click this hyperlink](#) while viewing on your computer to access additional FINDS: detail in the EDR Site Report.

ECHO:
Envid: 1024705546
Registry ID: 110070500047
DFR URL: <http://echo.epa.gov/detailed-facility-report?fid=110070500047>
Name: BROWNS
Address: 513 UPPER GEORGES VALLEY RD
City,State,Zip: SPRING MILLS, PA 16875

AJ158
Target
Property

CENTRE CONCRETE STORMWATER PAR214836
2280 EAST COLLEGE AVE
STATE COLLEGE, PA 16804

FINDS **1016687788**
ECHO **N/A**

Site 1 of 4 in cluster AJ

Actual:
1089 ft.

FINDS:
Registry ID: 110040440760

Click Here:

Focus Map:
16

Environmental Interest/Information System:
US National Pollutant Discharge Elimination System (NPDES) module of the Compliance Information System (ICIS) tracks surface water permits issued under the Clean Water Act. Under NPDES, all facilities that discharge pollutants from any point source into waters of the United States are required to obtain a permit. The permit will likely contain limits on what can be discharged, impose monitoring and reporting requirements, and include other provisions to ensure that the discharge does not adversely affect water quality.
PA-EFACTS (Pennsylvania - Environmental Facility Application Compliance Tracking System) is a Department-wide database that provides a holistic view of clients and sites (including facilities) that DEP regulates.

[Click this hyperlink](#) while viewing on your computer to access additional FINDS: detail in the EDR Site Report.

ECHO:
Envid: 1016687788
Registry ID: 110040440760
DFR URL: <http://echo.epa.gov/detailed-facility-report?fid=110040440760>

Map ID
Direction
Distance
Elevation

MAP FINDINGS

Site

Database(s)

EDR ID Number
EPA ID Number

CENTRE CONCRETE STORMWATER PAR214836 (Continued)

1016687788

Name: CENTRE CONCRETE STORMWATER PAR214836
Address: 2280 EAST COLLEGE AVE
City,State,Zip: STATE COLLEGE, PA 16804

AJ159 CENTRE CONCRETE STATE COLLEGE PLT
Target 2280 E COLLEGE AVE
Property STATE COLLEGE, PA 16801

FINDS 1005902225
ECHO N/A

Site 2 of 4 in cluster AJ

Actual: FINDS:
1089 ft. Registry ID: 110012296924

Focus Map:
16 Click Here:

Environmental Interest/Information System:

OSHA ESTABLISHMENT
US National Pollutant Discharge Elimination System (NPDES) module of the Compliance Information System (ICIS) tracks surface water permits issued under the Clean Water Act. Under NPDES, all facilities that discharge pollutants from any point source into waters of the United States are required to obtain a permit. The permit will likely contain limits on what can be discharged, impose monitoring and reporting requirements, and include other provisions to ensure that the discharge does not adversely affect water quality.

[Click this hyperlink](#) while viewing on your computer to access additional FINDS: detail in the EDR Site Report.

ECHO:
Envid: 1005902225
Registry ID: 110012296924
DFR URL: <http://echo.epa.gov/detailed-facility-report?fid=110012296924>
Name: CENTRE CONCRETE STATE COLLEGE PLT
Address: 2280 E COLLEGE AVE
City,State,Zip: STATE COLLEGE, PA 16801

AJ160 CENTRE CONCRETE STATE COLLEGE PLT
Target 2280 E COLLEGE AVE
Property STATE COLLEGE, PA 16801

PA NPDES S110315823
N/A

Site 3 of 4 in cluster AJ

Actual: NPDES:
1089 ft. Name: CENTRE CONCRETE STATE COLLEGE PLT
Focus Map: Address: 2280 E COLLEGE AVE
16 City,State,Zip: STATE COLLEGE, PA 16801-7205
Facility ID: 564262
Permit Number: PAS144813
Permit Name: CENTRE CONCRETE CO
Effective Date: 12/01/2018
Expiration Date: 11/30/2023
Receiving Waters: Spring Creek
Current Major Minor Status: Minor
Total App. Design Flow (MGD): 0
Cognizant Official: MATTHEW C WHITMAN
Cognizant Official Telephone: (814) 355-4547

Map ID
Direction
Distance
Elevation

MAP FINDINGS

Site

Database(s)

EDR ID Number
EPA ID Number

CENTRE CONCRETE STATE COLLEGE PLT (Continued)

S110315823

Permit Street Address: 629 E ROLLING RIDGE DR
Permit City/State/Zip: BELLEFONTE, PA 16823-8135
Municipality: College Twp
Client ID: 4201
Joint Permittee: No
Facility Kind: Stormwater-Industrial
Fee Category: IW Stormwater Individual Permit
Status: Active
Region: NCRO
Latest Permit Issuance Date: 11/09/2018
Primary SIC Code: 3272
Additional SIC Code: Not reported
Contact: Not reported
Contact Telephone: Not reported
Contact Email: Not reported

AJ161 CENTRE CONCRETE STORMWATER PAR214836
Target 2280 EAST COLLEGE AVE
Property STATE COLLEGE, PA 16804

PA NPDES S116238433
N/A

Site 4 of 4 in cluster AJ

**Actual:
1089 ft.**

**Focus Map:
16**

NPDES:
Name: CENTRE CONCRETE STORMWATER PAR214836
Address: 2280 EAST COLLEGE AVE
City,State,Zip: STATE COLLEGE, PA 16804
Facility ID: 721274
Permit Number: PAR214836
Permit Name: CENTRE CONCRETE CO
Effective Date: 02/01/2014
Expiration Date: 01/31/2019
Receiving Waters: Abes Run
Current Major Minor Status: Minor
Total App. Design Flow (MGD): 0
Cognizant Official: MATTHEW C WHITMAN
Cognizant Official Telephone: Not reported
Permit Street Address: 2280 E COLLEGE AVE
Permit City/State/Zip: STATE COLLEGE, PA 16801-7205
Municipality: Bradford Twp
Client ID: 37924
Joint Permittee: No
Facility Kind: Stormwater-Industrial
Fee Category: PAG-03 Stormwater Assoc with IW
Status: Active
Region: NCRO
Latest Permit Issuance Date: 01/09/2014
Primary SIC Code: 3273
Additional SIC Code: Not reported
Contact: MATTHEW C WHITMAN
Contact Telephone: Not reported
Contact Email: Not reported

Map ID
 Direction
 Distance
 Elevation

MAP FINDINGS

Site

Database(s)

EDR ID Number
 EPA ID Number

AK162 **KWIK FILL M 94**
Target **2146 E COLLEGE AVE**
Property **STATE COLLEGE, PA**

PA RGA LUST **S115465474**
N/A

Site 1 of 4 in cluster AK

| | | | | |
|-----------------------------------|-----------|------|----------------|--------------------|
| Actual: 1015 ft. | RGA LUST: | 2012 | KWIK FILL M 94 | 2146 E COLLEGE AVE |
| Focus Map: 16 | | 2011 | KWIK FILL M 94 | 2146 E COLLEGE AVE |
| | | 2010 | KWIK FILL M 94 | 2146 E COLLEGE AVE |
| | | 2009 | KWIK FILL M 94 | 2146 E COLLEGE AVE |
| | | 2008 | KWIK FILL M 94 | 2146 E COLLEGE AVE |
| | | 2007 | KWIK FILL M 94 | 2146 E COLLEGE AVE |
| | | 2006 | KWIK FILL M 94 | 2146 E COLLEGE AVE |
| | | 2005 | KWIK FILL M 94 | 2146 E COLLEGE AVE |
| | | 2004 | KWIK FILL M 94 | 2146 E COLLEGE AVE |
| | | 2003 | KWIK FILL M 94 | 2146 E COLLEGE AVE |

AK163 **KWIK FILL M0094**
Target **2146 EAST COLLEGE AVE**
Property **STATE COLLEGE, PA 16801**

RCRA-VSQQ **1000266456**
FINDS **PAD982686974**
ECHO

Site 2 of 4 in cluster AK

| | | |
|-----------------------------------|--------------------|---|
| Actual: 1015 ft. | RCRA-VSQQ: | Date form received by agency: 2009-09-21 00:00:00.0 |
| Focus Map: 16 | Facility name: | KWIK FILL M0094 |
| | Facility address: | 2146 EAST COLLEGE AVE STATE COLLEGE, PA 16801 |
| | EPA ID: | PAD982686974 |
| | Contact: | Not reported |
| | Contact address: | Not reported |
| | Contact country: | US |
| | Contact telephone: | Not reported |
| | Contact email: | Not reported |
| | EPA Region: | 03 |
| | Land type: | Other land type |
| | Classification: | Conditionally Exempt Small Quantity Generator |
| | Description: | Handler: generates 100 kg or less of hazardous waste per calendar month, and accumulates 1000 kg or less of hazardous waste at any time; or generates 1 kg or less of acutely hazardous waste per calendar month, and accumulates at any time: 1 kg or less of acutely hazardous waste; or 100 kg or less of any residue or contaminated soil, waste or other debris resulting from the cleanup of a spill, into or on any land or water, of acutely hazardous waste; or generates 100 kg or less of any residue or contaminated soil, waste or other debris resulting from the cleanup of a spill, into or on any land or water, of acutely hazardous waste during any calendar month, and accumulates at any time: 1 kg or less of acutely hazardous waste; or 100 kg or less of any residue or contaminated soil, waste or other debris resulting from |

Map ID
Direction
Distance
Elevation

MAP FINDINGS

Site

Database(s)

EDR ID Number
EPA ID Number

KWIK FILL M0094 (Continued)

1000266456

the cleanup of a spill, into or on any land or water, of acutely hazardous waste

Handler Activities Summary:

U.S. importer of hazardous waste: No
Mixed waste (haz. and radioactive): No
Recycler of hazardous waste: No
Transporter of hazardous waste: No
Treater, storer or disposer of HW: No
Underground injection activity: No
On-site burner exemption: No
Furnace exemption: No
Used oil fuel burner: No
Used oil processor: No
Used oil refiner: No
Used oil fuel marketer to burner: No
Used oil Specification marketer: No
Used oil transfer facility: No
Used oil transporter: No

Historical Generators:

Date form received by agency: 1990-03-05 00:00:00.0
Site name: KWIK FILL M0094
Classification: Conditionally Exempt Small Quantity Generator

Hazardous Waste Summary:

. Waste code: D001
. Waste name: IGNITABLE WASTE

Violation Status: No violations found

Evaluation Action Summary:

Evaluation date: 1993-05-10 00:00:00.0
Evaluation: COMPLIANCE EVALUATION INSPECTION ON-SITE
Area of violation: Not reported
Date achieved compliance: Not reported
Evaluation lead agency: State

FINDS:

Registry ID: 110017795938

Click Here:

Environmental Interest/Information System:

RCRAInfo is a national information system that supports the Resource Conservation and Recovery Act (RCRA) program through the tracking of events and activities related to facilities that generate, transport, and treat, store, or dispose of hazardous waste. RCRAInfo allows RCRA program staff to track the notification, permit, compliance, and corrective action activities required under RCRA.
PA-EFACTS (Pennsylvania - Environmental Facility Application Compliance Tracking System) is a Department-wide database that provides a holistic view of clients and sites (including facilities) that DEP regulates.

Map ID
Direction
Distance
Elevation

MAP FINDINGS

Site

Database(s)

EDR ID Number
EPA ID Number

KWIK FILL M0094 (Continued)

1000266456

[Click this hyperlink](#) while viewing on your computer to access additional FINDS: detail in the EDR Site Report.

ECHO:

Envid: 1000266456
Registry ID: 110017795938
DFR URL: <http://echo.epa.gov/detailed-facility-report?fid=110017795938>
Name: KWIK FILL M0094
Address: 2146 EAST COLLEGE AVE
City,State,Zip: STATE COLLEGE, PA 16801

AK164 **KWIK FILL M 94**
Target **2146 E COLLEGE AVE**
Property **STATE COLLEGE, PA 16801**

PA LUST **U001457538**
PA ARCHIVE UST **N/A**
PA MANIFEST

Site 3 of 4 in cluster AK

Actual:
1015 ft.

Focus Map:
16

LUST:

Name: KWIK FILL M 94
Address: 2146 E COLLEGE AVE
City,State,Zip: STATE COLLEGE, PA 16801-7203
Region: EP NC Rgnl Off Williamsport
Municipality: College Twp
Facility Id: 585415
Facility Type: Underground Storage Tank Containing Petroleum
Facility Status: Cleanup Completed
Status Date: 08/11/2010
Confirmed Date: 05/13/2003
Program Other Id: 14-23785
Client: UNITED REF CO OF PA
Incident Id: 31374
Incident Desc: (2) 1K GAS UST REMOVALS
Suspect Date: Not reported
Source Of Notification: OWNER
Release Discovered: CLOS
Source Cause Of Release: UNDTD
Tank: 005, 006
Impact Desc: Ground Water
Substance: Not reported
CAS RN: Not reported
Chemical: Not reported
Comments: Not reported
Horizontal Ref Datum: WGS84
Altitude Datum: Not reported
Latitude: 40.821351
Longitude: -77.815154

Name: KWIK FILL M 94
Address: 2146 E COLLEGE AVE
City,State,Zip: STATE COLLEGE, PA 16801-7203
Region: EP NC Rgnl Off Williamsport
Municipality: College Twp
Facility Id: 585415
Facility Type: Underground Storage Tank Containing Petroleum
Facility Status: Cleanup Completed
Status Date: 08/11/2010
Confirmed Date: 05/13/2003

Map ID
Direction
Distance
Elevation

MAP FINDINGS

Site

Database(s)

EDR ID Number
EPA ID Number

KWIK FILL M 94 (Continued)

U001457538

Program Other Id: 14-23785
Client: UNITED REF CO OF PA
Incident Id: 31374
Incident Desc: (2) 1K GAS UST REMOVALS
Suspect Date: Not reported
Source Of Notification: OWNER
Release Discovered: CLOS
Source Cause Of Release: UNDTD
Tank: 005, 006
Impact Desc: Soil
Substance: Unleaded Gasoline
CAS RN: Not reported
Chemical: Not reported
Comments: Not reported
Horizontal Ref Datum: WGS84
Altitude Datum: Not reported
Latitude: 40.821351
Longitude: -77.815154

ARCHIVE UST:

Name: KWIK FILL M 94
Address: 2146 E COLLEGE AVE
City,State,Zip: STATE COLLEGE 16801-7203
Facility Id: 14-23785
Site ID: 257303
Municipality: College Twp
Client Date: 189857
Owner Id: Not reported
Owner Name: UNITED REFINING CO OF PA
Owner Address: PO BOX 780
Owner Address 2: Not reported
Owner City,St,Zip: WARREN, PA 16365-0780
Owner Phone: Not reported
Owner County Code: Not reported
Resp Party Name: UNITED REF CO OF PA
RP Address: PO BOX 780
RP Address 2: Not reported
RP City,St,Zip: WARREN, PA 16365-0780
Region Code Name: Not reported
Regulated Expire Date: Not reported

Tank Sequence #: 005
Tank Id: 619030
Status: Removed
Status Code End Date: Not reported
Capacity: 10000
Substance: GAS
Tank Substance End Date: Not reported
Install Date: 9/1/1989
Tank Code: UST
Inspection Code: Not reported
Last Inspection: Not reported
Substance Type: Not reported
CASRN for Hazardous Substances: 189857
Chemical Name: UNITED REF CO OF PA
Other Information Regarding The Tank Substance: Not reported
Undeliverable Address Ind.: N

Map ID
Direction
Distance
Elevation

MAP FINDINGS

Site

Database(s)

EDR ID Number
EPA ID Number

KWIK FILL M 94 (Continued)

U001457538

Contact Name: TIMOTHY RUTH ENV OPR DIR
Company: LARRY R DOSSER

Tank Sequence #: 006
Tank Id: 619031
Status: Removed
Status Code End Date: Not reported
Capacity: 10000
Substance: GAS
Tank Substance End Date: Not reported
Install Date: 9/1/1989
Tank Code: UST
Inspection Code: Not reported
Last Inspection: Not reported
Substance Type: Not reported
CASRN for Hazardous Substances: 189857
Chemical Name: UNITED REF CO OF PA
Other Information Regarding The Tank Substance: Not reported
Undeliverable Address Ind.: N
Contact Name: TIMOTHY RUTH ENV OPR DIR
Company: LARRY R DOSSER

Manifest Details:

Year: 2004
Manifest Number: PAG479540
Manifest Type: TSD Copy
Generator EPA Id: PAD982686974
Generator Date: 10/08/2004
Mailing Address: 11 BRADLEY ST
Mailing City,St,Zip: WARREN, PA 16365
Contact Name: W L SPOON
Contact Phone: 814-723-1500
TSD EPA Id: PAD987283140
TSD Date: 10/11/2004
TSD Facility Name: UNITED ENVIRONMENTAL GROUP INC
TSD Facility Address: 241 MCALEER RD
TSD Facility City: SEWICKLEY
TSD Facility State: PA
Facility Telephone: Not reported
Page Number: 1
Line Number: 1
Waste Number: D018
Container Number: 1
Container Type: Metal drums, barrels, kegs
Waste Quantity: 350
Unit: Pounds
Handling Code: Not reported
TSP EPA Id: PAD013826847
Date TSP Sig: 10/08/2004

Year: 2004
Manifest Number: PAG479540
Manifest Type: TSD Copy
Generator EPA Id: PAD982686974
Generator Date: 10/08/2004
Mailing Address: 11 BRADLEY ST

Map ID
Direction
Distance
Elevation

MAP FINDINGS

Site

Database(s)

EDR ID Number
EPA ID Number

KWIK FILL M 94 (Continued)

U001457538

Mailing City,St,Zip: WARREN, PA 16365
Contact Name: W L SPOON
Contact Phone: 814-723-1500
TSD EPA Id: PAD987283140
TSD Date: 10/11/2004
TSD Facility Name: UNITED ENVIRONMENTAL GROUP INC
TSD Facility Address: 241 MCALEER RD
TSD Facility City: SEWICKLEY
TSD Facility State: PA
Facility Telephone: Not reported
Page Number: 1
Line Number: 1
Waste Number: D001
Container Number: 1
Container Type: Metal drums, barrels, kegs
Waste Quantity: 350
Unit: Pounds
Handling Code: Not reported
TSP EPA Id: PAD013826847
Date TSP Sig: 10/08/2004

AK165 UNITED REFINING COMPANY
Target 2146 E COLLEGE AVE
Property STATE COLLEGE, PA 16801

EDR Hist Auto 1020208249
N/A

Site 4 of 4 in cluster AK

Actual:
1015 ft.

EDR Hist Auto

Focus Map:
16

| Year: | Name: | Type: |
|-------|-------------------------|--------------------------------------|
| 1992 | KWIK FILL | Gasoline Service Stations |
| 1993 | UNITED REFINING COMPANY | Gasoline Service Stations |
| 1994 | UNITED REFINING COMPANY | Gasoline Service Stations |
| 1995 | UNITED REFINING COMPANY | Gasoline Service Stations |
| 1996 | UNITED REFINING COMPANY | Gasoline Service Stations |
| 1997 | UNITED REFINING COMPANY | Gasoline Service Stations |
| 1998 | UNITED REFINING COMPANY | Gasoline Service Stations |
| 1999 | UNITED REFINING COMPANY | Gasoline Service Stations |
| 2000 | UNITED REFINING COMPANY | Gasoline Service Stations |
| 2001 | UNITED REFINING COMPANY | Gasoline Service Stations |
| 2002 | UNITED REFINING COMPANY | Gasoline Service Stations |
| 2003 | UNITED REFINING COMPANY | Gasoline Service Stations |
| 2006 | UNITED REFINING COMPANY | Gasoline Service Stations |
| 2007 | UNITED REFINING COMPANY | Gasoline Service Stations |
| 2008 | UNITED REFINING COMPANY | Gasoline Service Stations |
| 2009 | AAMCO TRANSMISSIONS | Automotive Repair Shops, NEC |
| 2010 | AAMCO TRANSMISSIONS | Automotive Repair Shops, NEC |
| 2010 | UNITED REFINING COMPANY | Gasoline Service Stations |
| 2011 | AAMCO TRANSMISSIONS | Automotive Repair Shops, NEC |
| 2011 | UNITED REFINING COMPANY | Gasoline Service Stations |
| 2012 | UNITED REFINING COMPANY | Gasoline Service Stations |
| 2012 | AAMCO TRANSMISSIONS | Automotive Repair Shops, NEC |
| 2013 | UNITED REFINING COMPANY | Gasoline Service Stations |
| 2013 | AAMCO TRANSMISSIONS | Automotive Repair Shops, NEC |
| 2014 | UNITED REFINING COMPANY | Gasoline Service Stations |
| 2014 | AAMCO TRANSMISSIONS | Automotive Transmission Repair Shops |

Map ID
Direction
Distance
Elevation

MAP FINDINGS

Site

Database(s)

EDR ID Number
EPA ID Number

166 **CPI PHOT FINISH**
Target **NITTANY ML SPACE 975 E COLLEGE**
Property **STATE COLLEGE, PA 16801**

RCRA NonGen / NLR **1000570028**
PAD987343522

Actual:
1009 ft.
Focus Map:
16

RCRA NonGen / NLR:
Date form received by agency: 2018-06-20 00:00:00.0
Facility name: CPI PHOT FINISH
Facility address: NITTANY ML SPACE 975 E COLLEGE
STATE COLLEGE, PA 16801
EPA ID: PAD987343522
Contact: Not reported
Contact address: Not reported
Not reported
Contact country: Not reported
Contact telephone: Not reported
Contact email: Not reported
EPA Region: 03
Land type: Other land type
Classification: Non-Generator
Description: Handler: Non-Generators do not presently generate hazardous waste

Handler Activities Summary:
U.S. importer of hazardous waste: No
Mixed waste (haz. and radioactive): No
Recycler of hazardous waste: No
Transporter of hazardous waste: No
Treater, storer or disposer of HW: No
Underground injection activity: No
On-site burner exemption: No
Furnace exemption: No
Used oil fuel burner: No
Used oil processor: No
User oil refiner: No
Used oil fuel marketer to burner: No
Used oil Specification marketer: No
Used oil transfer facility: No
Used oil transporter: No

Historical Generators:
Date form received by agency: 2012-11-30 00:00:00.0
Site name: CPI PHOT FINISH
Classification: Not a generator, verified

Date form received by agency: 1991-07-02 00:00:00.0
Site name: CPI PHOT FINISH
Classification: Small Quantity Generator

Hazardous Waste Summary:

. Waste code: D000
. Waste name: Not Defined

. Waste code: D001
. Waste name: IGNITABLE WASTE

. Waste code: D008
. Waste name: LEAD

Map ID
Direction
Distance
Elevation

MAP FINDINGS

Site

Database(s)

EDR ID Number
EPA ID Number

CPI PHOT FINISH (Continued)

1000570028

Violation Status: No violations found

Evaluation Action Summary:

Evaluation date: 2012-11-15 00:00:00.0
Evaluation: COMPLIANCE EVALUATION INSPECTION ON-SITE
Area of violation: Not reported
Date achieved compliance: Not reported
Evaluation lead agency: State

AL167 **HAPPY VALLEY STABLE SUBDIVISION**
Target **470 UPPER GEORGES VALLEY ROAD**
Property **POTTER, TOWNSHIP OF, PA 16875**

FINDS **1024233146**
N/A

Site 1 of 2 in cluster AL

Actual: FINDS:
1310 ft. Registry ID: 110070231324

Focus Map:
21 Click Here:

Environmental Interest/Information System:

US National Pollutant Discharge Elimination System (NPDES) module of the Compliance Information System (ICIS) tracks surface water permits issued under the Clean Water Act. Under NPDES, all facilities that discharge pollutants from any point source into waters of the United States are required to obtain a permit. The permit will likely contain limits on what can be discharged, impose monitoring and reporting requirements, and include other provisions to ensure that the discharge does not adversely affect water quality.

[Click this hyperlink](#) while viewing on your computer to access additional FINDS: detail in the EDR Site Report.

AL168 **HAPPY VALLEY STABLE SUBDIVISION**
Target **470 UPPER GEORGES VALLEY ROAD**
Property **POTTER, TOWNSHIP OF, PA 16875**

ECHO **1024136217**
N/A

Site 2 of 2 in cluster AL

Actual: ECHO:
1310 ft. Envid: 1024136217
Focus Map: Registry ID: 110070231324
21 DFR URL: <http://echo.epa.gov/detailed-facility-report?fid=110070231324>
Name: HAPPY VALLEY STABLE SUBDIVISION
Address: 470 UPPER GEORGES VALLEY ROAD
City,State,Zip: POTTER, TOWNSHIP OF, PA 16875

MAP FINDINGS

| | | | |
|-----------|------|-------------|---------------|
| Map ID | | | EDR ID Number |
| Direction | | | EPA ID Number |
| Distance | | | |
| Elevation | Site | Database(s) | |

| | | | |
|-----------------|------------------------------|--------------|-------------------|
| 169 | SUPERIOR SERVICES INC | FINDS | 1005533250 |
| Target | RR 2 BOX 0 | ECHO | N/A |
| Property | BROCKWAY, PA 15824 | | |

FINDS:
Registry ID: 110009160362

Actual:
1155 ft. Click Here:

Focus Map: Environmental Interest/Information System:
16 US National Pollutant Discharge Elimination System (NPDES) module of the Compliance Information System (ICIS) tracks surface water permits issued under the Clean Water Act. Under NPDES, all facilities that discharge pollutants from any point source into waters of the United States are required to obtain a permit. The permit will likely contain limits on what can be discharged, impose monitoring and reporting requirements, and include other provisions to ensure that the discharge does not adversely affect water quality.

[Click this hyperlink](#) while viewing on your computer to access additional FINDS: detail in the EDR Site Report.

ECHO:
Envid: 1005533250
Registry ID: 110009160362
DFR URL: <http://echo.epa.gov/detailed-facility-report?fid=110009160362>
Name: SUPERIOR SERVICES INC
Address: RR 2 BOX 0
City,State,Zip: BROCKWAY, PA 15824

| | | | |
|-----------------|----------------------------------|-------------------------|-------------------|
| 170 | DISCOUNT DRY CLEANERS INC | EDR Hist Cleaner | 1018540539 |
| Target | 2042 E COLLEGE AVE | | N/A |
| Property | STATE COLLEGE, PA 16801 | | |

EDR Hist Cleaner

| | | | |
|-------------------|-------|---------------------------|---------------------------------------|
| Actual: | Year: | Name: | Type: |
| 998 ft. | 1997 | DISCOUNT DRY CLEANERS INC | Garment Pressing And Cleaners' Agents |
| Focus Map: | 1998 | DISCOUNT DRY CLEANERS INC | Garment Pressing And Cleaners' Agents |
| 16 | 1999 | DISCOUNT DRY CLEANERS INC | Garment Pressing And Cleaners' Agents |
| | 2000 | DISCOUNT DRY CLEANERS INC | Garment Pressing And Cleaners' Agents |

| | | | |
|-----------------|--|--------------|-------------------|
| 171 | LINCOLN CENTRE | FINDS | 1026100762 |
| Target | CORNER OF WALKER DRIVE AND BALNORAL WAY | | N/A |
| Property | COLLEGE, TOWNSHIP OF, PA 16801 | | |

FINDS:
Registry ID: 110070670555

Actual:
973 ft. Click Here:

Focus Map: Environmental Interest/Information System:
15 US National Pollutant Discharge Elimination System (NPDES) module of the Compliance Information System (ICIS) tracks surface water permits issued under the Clean Water Act. Under NPDES, all facilities that discharge pollutants from any point source into waters of the United States are required to obtain a permit. The permit will likely contain limits on what can be discharged, impose monitoring and reporting requirements, and include other provisions to ensure that the discharge does not adversely affect water quality.

Map ID
 Direction
 Distance
 Elevation

MAP FINDINGS

Site

Database(s)

EDR ID Number
 EPA ID Number

LINCOLN CENTRE (Continued)

1026100762

[Click this hyperlink](#) while viewing on your computer to access additional FINDS: detail in the EDR Site Report.

AM172 SHEETZ STORE NO 150
Target 2000 EAST COLLEGE AVENUE
Property STATE COLLEGE, PA

PA MANIFEST S109247433
N/A

Site 1 of 5 in cluster AM

| | | |
|---------------------------|-----------------------|----------------------------|
| Actual: 990 ft. | Manifest Details: | |
| | Year: | 2007 |
| Focus Map: 16 | Manifest Number: | 002990558JJK |
| | Manifest Type: | Not reported |
| | Generator EPA Id: | PAR000526327 |
| | Generator Date: | 07/23/2007 |
| | Mailing Address: | Not reported |
| | Mailing City,St,Zip: | Not reported |
| | Contact Name: | DAVID S DODSON |
| | Contact Phone: | 814-239-1402 |
| | TSD EPA Id: | OHD001926740 |
| | TSD Date: | Not reported |
| | TSD Facility Name: | HUKILL CHEMICAL CORP |
| | TSD Facility Address: | 7013 KRICK ROAD |
| | TSD Facility City: | BEDFORD |
| | TSD Facility State: | OH |
| | Facility Telephone: | Not reported |
| | Page Number: | 1 |
| | Line Number: | 1 |
| | Waste Number: | D001 |
| | Container Number: | 1 |
| | Container Type: | Metal drums, barrels, kegs |
| | Waste Quantity: | 55 |
| | Unit: | Gallons (liquids only) |
| | Handling Code: | Not reported |
| | TSP EPA Id: | Not reported |
| | Date TSP Sig: | Not reported |

AM173 SHEETZ 150
Target 2000 E COLLEGE AVE
Property STATE COLLEGE, PA

PA RGA LUST S115475279
N/A

Site 2 of 5 in cluster AM

| | | | | |
|---------------------------|-----------|------|------------|--------------------|
| Actual: 990 ft. | RGA LUST: | | | |
| | | 2012 | SHEETZ 150 | 2000 E COLLEGE AVE |
| Focus Map: 16 | | 2011 | SHEETZ 150 | 2000 E COLLEGE AVE |
| | | 2010 | SHEETZ 150 | 2000 E COLLEGE AVE |
| | | 2009 | SHEETZ 150 | 2000 E COLLEGE AVE |
| | | 2008 | SHEETZ 150 | 2000 E COLLEGE AVE |
| | | 2007 | SHEETZ 150 | 2000 E COLLEGE AVE |

Map ID
 Direction
 Distance
 Elevation

MAP FINDINGS

Site

Database(s)

EDR ID Number
 EPA ID Number

SHEETZ 150 (Continued)

S115475279

2006 SHEETZ 150 2000 E COLLEGE AVE
 2005 SHEETZ 150 2000 E COLLEGE AVE
 2004 SHEETZ 150 2000 E COLLEGE AVE
 2003 SHEETZ 150 2000 E COLLEGE AVE

AM174 SHEETZ 150
Target 2000 E COLLEGE AVE
Property STATE COLLEGE, PA 16801

PA LUST U001463037
PA ARCHIVE UST N/A
PA NPDES

Site 3 of 5 in cluster AM

Actual:
990 ft.

Focus Map:
16

LUST:
 Name: SHEETZ 150
 Address: 2000 E COLLEGE AVE
 City,State,Zip: STATE COLLEGE, PA 16801-7201
 Region: EP NC Rgnl Off Williamsport
 Municipality: College Twp
 Facility Id: 585462
 Facility Type: Underground Storage Tank Containing Petroleum
Facility Status: Cleanup Completed
 Status Date: 08/17/2000
 Confirmed Date: 08/05/1989
 Program Other Id: 14-31547
 Client: SHEETZ INC
 Incident Id: 16265
 Incident Desc: DIESEL FUEL SPILL
 Suspect Date: Not reported
 Source Of Notification: Not reported
 Release Discovered: Not reported
 Source Cause Of Release: Not reported
 Tank: Not reported
 Impact Desc: Soil
 Substance: Diesel Fuel
 CAS RN: Not reported
 Chemical: Not reported
 Comments: Not reported
 Horizontal Ref Datum: WGS84
 Altitude Datum: Not reported
 Latitude: 40.818398
 Longitude: -77.818112

Name: SHEETZ 150
 Address: 2000 E COLLEGE AVE
 City,State,Zip: STATE COLLEGE, PA 16801-7201
 Region: EP NC Rgnl Off Williamsport
 Municipality: College Twp
 Facility Id: 585462
 Facility Type: Underground Storage Tank Containing Petroleum
Facility Status: Cleanup Completed
 Status Date: 08/12/2003
 Confirmed Date: 03/25/2003
 Program Other Id: 14-31547
 Client: SHEETZ INC
 Incident Id: 31129
 Incident Desc: DIESEL FUEL PUMP ISLAND (OVERVILL?)

Map ID
Direction
Distance
Elevation

MAP FINDINGS

Site

Database(s)

EDR ID Number
EPA ID Number

SHEETZ 150 (Continued)

U001463037

Suspect Date: Not reported
Source Of Notification: LKDET
Release Discovered: VISOD
Source Cause Of Release: DISP
Tank: Not reported
Impact Desc: Soil
Substance: Diesel Fuel
CAS RN: Not reported
Chemical: Not reported
Comments: Not reported
Horizontal Ref Datum: WGS84
Altitude Datum: Not reported
Latitude: 40.818398
Longitude: -77.818112

Name: SHEETZ 150
Address: 2000 E COLLEGE AVE
City,State,Zip: STATE COLLEGE, PA 16801-7201
Region: EP NC Rgnl Off Williamsport
Municipality: College Twp
Facility Id: 585462
Facility Type: Underground Storage Tank Containing Petroleum
Facility Status: Cleanup Completed
Status Date: 02/25/2004
Confirmed Date: 08/19/2003
Program Other Id: 14-31547
Client: SHEETZ INC
Incident Id: 31986
Incident Desc: DIESEL DISPENSER REMOVAL
Suspect Date: Not reported
Source Of Notification: INSTL
Release Discovered: CONST
Source Cause Of Release: DISP
Tank: Not reported
Impact Desc: Soil
Substance: Diesel Fuel
CAS RN: Not reported
Chemical: Not reported
Comments: Not reported
Horizontal Ref Datum: WGS84
Altitude Datum: Not reported
Latitude: 40.818398
Longitude: -77.818112

Name: SHEETZ 150
Address: 2000 E COLLEGE AVE
City,State,Zip: STATE COLLEGE, PA 16801-7201
Region: EP NC Rgnl Off Williamsport
Municipality: College Twp
Facility Id: 585462
Facility Type: Underground Storage Tank Containing Petroleum
Facility Status: Cleanup Completed
Status Date: 07/29/2009
Confirmed Date: 03/10/2006
Program Other Id: 14-31547
Client: SHEETZ INC
Incident Id: 36261

Map ID
Direction
Distance
Elevation

MAP FINDINGS

Site

Database(s)

EDR ID Number
EPA ID Number

SHEETZ 150 (Continued)

U001463037

Incident Desc: UNKOWN AMT OF UNLEADED GAS RELEASED FROM PIPING SYSTEM
Suspect Date: 03/10/2006
Source Of Notification: OWNER
Release Discovered: VISOD
Source Cause Of Release: PUST
Tank: Not reported
Impact Desc: Release Contained - No Environ. Impact
Substance: Not reported
CAS RN: Not reported
Chemical: Not reported
Comments: Not reported
Horizontal Ref Datum: WGS84
Altitude Datum: Not reported
Latitude: 40.818398
Longitude: -77.818112

Name: SHEETZ 150
Address: 2000 E COLLEGE AVE
City,State,Zip: STATE COLLEGE, PA 16801-7201
Region: EP NC Rgnl Off Williamsport
Municipality: College Twp
Facility Id: 585462
Facility Type: Underground Storage Tank Containing Petroleum
Facility Status: Cleanup Completed

Status Date: 07/29/2009
Confirmed Date: 03/10/2006
Program Other Id: 14-31547
Client: SHEETZ INC
Incident Id: 36261
Incident Desc: UNKOWN AMT OF UNLEADED GAS RELEASED FROM PIPING SYSTEM
Suspect Date: 03/10/2006
Source Of Notification: OWNER
Release Discovered: VISOD
Source Cause Of Release: PUST
Tank: Not reported
Impact Desc: Ground Water
Substance: Not reported
CAS RN: Not reported
Chemical: Not reported
Comments: Not reported
Horizontal Ref Datum: WGS84
Altitude Datum: Not reported
Latitude: 40.818398
Longitude: -77.818112

Name: SHEETZ 150
Address: 2000 E COLLEGE AVE
City,State,Zip: STATE COLLEGE, PA 16801-7201
Region: EP NC Rgnl Off Williamsport
Municipality: College Twp
Facility Id: 585462
Facility Type: Underground Storage Tank Containing Petroleum
Facility Status: Cleanup Completed
Status Date: 07/29/2009
Confirmed Date: 03/10/2006
Program Other Id: 14-31547
Client: SHEETZ INC

Map ID
Direction
Distance
Elevation

MAP FINDINGS

Site

Database(s)

EDR ID Number
EPA ID Number

SHEETZ 150 (Continued)

U001463037

Incident Id: 36261
Incident Desc: UNKNOWN AMT OF UNLEADED GAS RELEASED FROM PIPING SYSTEM
Suspect Date: 03/10/2006
Source Of Notification: OWNER
Release Discovered: VISOD
Source Cause Of Release: PUST
Tank: Not reported
Impact Desc: Soil
Substance: Unleaded Gasoline
CAS RN: Not reported
Chemical: Not reported
Comments: Not reported
Horizontal Ref Datum: WGS84
Altitude Datum: Not reported
Latitude: 40.818398
Longitude: -77.818112

Name: SHEETZ 150
Address: 2000 E COLLEGE AVE
City,State,Zip: STATE COLLEGE, PA 16801-7201
Region: EP NC Rgnl Off Williamsport
Municipality: College Twp
Facility Id: 585462
Facility Type: Underground Storage Tank Containing Petroleum
Facility Status: Cleanup Completed

Status Date: 07/29/2009
Confirmed Date: 03/10/2006
Program Other Id: 14-31547
Client: SHEETZ INC
Incident Id: 36261
Incident Desc: UNKNOWN AMT OF UNLEADED GAS RELEASED FROM PIPING SYSTEM
Suspect Date: 03/10/2006
Source Of Notification: OWNER
Release Discovered: VISOD
Source Cause Of Release: PUST
Tank: Not reported
Impact Desc: Surface Water
Substance: Not reported
CAS RN: Not reported
Chemical: Not reported
Comments: Not reported
Horizontal Ref Datum: WGS84
Altitude Datum: Not reported
Latitude: 40.818398
Longitude: -77.818112

Name: SHEETZ 150
Address: 2000 E COLLEGE AVE
City,State,Zip: STATE COLLEGE, PA 16801-7201
Region: EP NC Rgnl Off Williamsport
Municipality: College Twp
Facility Id: 585462
Facility Type: Underground Storage Tank Containing Petroleum
Facility Status: Cleanup Completed
Status Date: 04/20/2017
Confirmed Date: 01/14/2016
Program Other Id: 14-31547

Map ID
Direction
Distance
Elevation

MAP FINDINGS

Site

Database(s)

EDR ID Number
EPA ID Number

SHEETZ 150 (Continued)

U001463037

Client: SHEETZ INC
Incident Id: 48906
Incident Desc: UST PULL
Suspect Date: Not reported
Source Of Notification: INSTL
Release Discovered: CLOS
Source Cause Of Release: UNDTD
Tank: Not reported
Impact Desc: Ground Water
Substance: Unleaded Gasoline
CAS RN: Not reported
Chemical: Not reported
Comments: Not reported
Horizontal Ref Datum: WGS84
Altitude Datum: Not reported
Latitude: 40.818398
Longitude: -77.818112

ARCHIVE UST:

Name: SHEETZ 150
Address: 2000 E COLLEGE AVE
City,State,Zip: STATE COLLEGE 16801-7201
Facility Id: 14-31547
Site ID: 568857
Municipality: College Twp
Client Date: 36334
Owner Id: Not reported
Owner Name: SHEETZ INC
Owner Address: 5700 6TH AVE
Owner Address 2: Not reported
Owner City,St,Zip: ALTOONA, PA 16602-1111
Owner Phone: Not reported
Owner County Code: Not reported
Resp Party Name: SHEETZ INC
RP Address: 5700 6TH AVE
RP Address 2: Not reported
RP City,St,Zip: ALTOONA, PA 16602-1111
Region Code Name: Not reported
Regulated Expire Date: Not reported

Tank Sequence #: 001
Tank Id: 619260
Status: Removed
Status Code End Date: Not reported
Capacity: 12000
Substance: GAS
Tank Substance End Date: Not reported
Install Date: 9/1/1988
Tank Code: UST
Inspection Code: Not reported
Last Inspection: Not reported
Substance Type: Not reported
CASRN for Hazardous Substances: 36334
Chemical Name: SHEETZ INC
Other Information Regarding The Tank Substance: Not reported
Undeliverable Address Ind.: N
Contact Name: DAVID S DODSON ENVIR COMPLIANCE MGR

Map ID
Direction
Distance
Elevation

MAP FINDINGS

Site

Database(s)

EDR ID Number
EPA ID Number

SHEETZ 150 (Continued)

U001463037

Company: Not reported

Tank Sequence #: 002
Tank Id: 619261
Status: Removed
Status Code End Date: Not reported
Capacity: 10000
Substance: GAS
Tank Substance End Date: Not reported
Install Date: 9/1/1988
Tank Code: UST
Inspection Code: Not reported
Last Inspection: Not reported
Substance Type: Not reported
CASRN for Hazardous Substances: 36334
Chemical Name: SHEETZ INC
Other Information Regarding The Tank Substance: Not reported
Undeliverable Address Ind.: N
Contact Name: DAVID S DODSON ENVIR COMPLIANCE MGR
Company: Not reported

Tank Sequence #: 003
Tank Id: 619262
Status: Removed
Status Code End Date: Not reported
Capacity: 6000
Substance: GAS
Tank Substance End Date: Not reported
Install Date: 9/1/1988
Tank Code: UST
Inspection Code: Not reported
Last Inspection: Not reported
Substance Type: Not reported
CASRN for Hazardous Substances: 36334
Chemical Name: SHEETZ INC
Other Information Regarding The Tank Substance: Not reported
Undeliverable Address Ind.: N
Contact Name: DAVID S DODSON ENVIR COMPLIANCE MGR
Company: Not reported

Tank Sequence #: 004
Tank Id: 619263
Status: Removed
Status Code End Date: Not reported
Capacity: 6000
Substance: DIESEL
Tank Substance End Date: Not reported
Install Date: 9/1/1988
Tank Code: UST
Inspection Code: Not reported
Last Inspection: Not reported
Substance Type: Not reported
CASRN for Hazardous Substances: 36334
Chemical Name: SHEETZ INC

Map ID
 Direction
 Distance
 Elevation

MAP FINDINGS

Site

Database(s)

EDR ID Number
 EPA ID Number

SHEETZ 150 (Continued)

U001463037

Other Information Regarding The Tank Substance: Not reported
 Undeliverable Address Ind.: N
 Contact Name: DAVID S DODSON ENVIR COMPLIANCE MGR
 Company: Not reported

NPDES:

Name: SHEETZ 150 INDUSTRIAL SW RUNOFF
 Address: 2000 E COLLEGE AVE
 City,State,Zip: STATE COLLEGE, PA 16801-7201
 Facility ID: 664306
 Permit Number: PAR804876
 Permit Name: SHEETZ INC
 Effective Date: 06/01/2014
 Expiration Date: 05/31/2019
 Receiving Waters: Not reported
 Current Major Minor Status: Minor
 Total App. Design Flow (MGD): Not reported
 Cognizant Official: DAVID DODSON
 Cognizant Official Telephone: (814) 239-1402
 Permit Street Address: 5700 6TH AVE
 Permit City/State/Zip: ALTOONA, PA 16602-1111
 Municipality: College Twp
 Client ID: 36334
 Joint Permittee: No
 Facility Kind: Stormwater-Industrial
 Fee Category: Permit Terminated
 Status: Inactive
 Region: NCRO
 Latest Permit Issuance Date: 05/29/2014
 Primary SIC Code: 5541
 Additional SIC Code: Not reported
 Contact: Not reported
 Contact Telephone: Not reported
 Contact Email: Not reported

AM175 SHEETZ INC
Target 2000 E COLLEGE AVE
Property STATE COLLEGE, PA 16801

EDR Hist Auto 1020624666
N/A

Site 4 of 5 in cluster AM

Actual: EDR Hist Auto
990 ft.

| Focus Map: | Year: | Name: | Type: |
|------------|-------|----------------|--------------------------------|
| 16 | 1969 | JODON CLIFFORD | Gasoline Service Stations |
| | 1970 | JODON CLIFFORD | Gasoline Service Stations |
| | 1971 | JODON CLIFFORD | Gasoline Service Stations |
| | 1996 | SHEETZ INC | Convenience Stores |
| | 1997 | SHEETZ INC | Convenience Stores |
| | 1998 | SHEETZ INC | Convenience Stores |
| | 1999 | SHEETZ INC | Convenience Stores |
| | 2000 | SHEETZ INC | Convenience Stores |
| | 2002 | SHEETZ INC | Gasoline Service Stations, NEC |
| | 2003 | SHEETZ INC | Gasoline Service Stations, NEC |
| | 2004 | SHEETZ INC | Gasoline Service Stations, NEC |
| | 2005 | SHEETZ INC | Gasoline Service Stations, NEC |
| | 2006 | SHEETZ INC | Gasoline Service Stations, NEC |

Map ID
Direction
Distance
Elevation

MAP FINDINGS

Site

Database(s)

EDR ID Number
EPA ID Number

SHEETZ INC (Continued)

1020624666

| | | |
|------|------------|--------------------------------|
| 2007 | SHEETZ INC | Gasoline Service Stations, NEC |
| 2008 | SHEETZ INC | Gasoline Service Stations, NEC |
| 2009 | SHEETZ INC | Gasoline Service Stations, NEC |
| 2010 | SHEETZ INC | Gasoline Service Stations, NEC |
| 2011 | SHEETZ INC | Convenience Stores |
| 2012 | SHEETZ INC | Convenience Stores |
| 2013 | SHEETZ INC | Convenience Stores |
| 2014 | SHEETZ INC | Convenience Stores |

AM176 SHEETZ STORE NO 150
Target 2000 E COLLEGE AVE
Property STATE COLLEGE, PA 16801

RCRA-VSQG 1008405335
FINDS PAR000526327
ECHO

Site 5 of 5 in cluster AM

Actual: RCRA-VSQG:
990 ft. Date form received by agency: 2011-10-14 00:00:00.0

Focus Map: Facility name: SHEETZ STORE NO 150
16 Facility address: 2000 E COLLEGE AVE
STATE COLLEGE, PA 16801

EPA ID: PAR000526327
Mailing address: 5700 6TH AVE
ALTOONA, PA 16602-1111

Contact: DAVID DODSON
Contact address: 5700 6TH AVE
ALTOONA, PA 16602-1111

Contact country: US
Contact telephone: 814-239-1402
Contact email: Not reported
EPA Region: 03
Classification: Conditionally Exempt Small Quantity Generator
Description: Handler: generates 100 kg or less of hazardous waste per calendar month, and accumulates 1000 kg or less of hazardous waste at any time; or generates 1 kg or less of acutely hazardous waste per calendar month, and accumulates at any time: 1 kg or less of acutely hazardous waste; or 100 kg or less of any residue or contaminated soil, waste or other debris resulting from the cleanup of a spill, into or on any land or water, of acutely hazardous waste; or generates 100 kg or less of any residue or contaminated soil, waste or other debris resulting from the cleanup of a spill, into or on any land or water, of acutely hazardous waste during any calendar month, and accumulates at any time: 1 kg or less of acutely hazardous waste; or 100 kg or less of any residue or contaminated soil, waste or other debris resulting from the cleanup of a spill, into or on any land or water, of acutely hazardous waste

Owner/Operator Summary:
Owner/operator name: SHEETZ INC
Owner/operator address: Not reported
Not reported
Owner/operator country: Not reported
Owner/operator telephone: Not reported
Owner/operator email: Not reported
Owner/operator fax: Not reported
Owner/operator extension: Not reported
Legal status: Private
Owner/Operator Type: Operator

Map ID
Direction
Distance
Elevation

MAP FINDINGS

Site

Database(s)

EDR ID Number
EPA ID Number

SHEETZ STORE NO 150 (Continued)

1008405335

Owner/Op start date: 1987-09-01 00:00:00.
Owner/Op end date: Not reported

Owner/operator name: SHEETZ INC
Owner/operator address: 5700 6TH AVE
ALTOONA, PA 16602

Owner/operator country: US
Owner/operator telephone: Not reported
Owner/operator email: Not reported
Owner/operator fax: Not reported
Owner/operator extension: Not reported
Legal status: Private
Owner/Operator Type: Owner
Owner/Op start date: 1987-09-01 00:00:00.
Owner/Op end date: Not reported

Handler Activities Summary:

U.S. importer of hazardous waste: No
Mixed waste (haz. and radioactive): No
Recycler of hazardous waste: No
Transporter of hazardous waste: No
Treater, storer or disposer of HW: No
Underground injection activity: No
On-site burner exemption: No
Furnace exemption: No
Used oil fuel burner: No
Used oil processor: No
User oil refiner: No
Used oil fuel marketer to burner: No
Used oil Specification marketer: No
Used oil transfer facility: No
Used oil transporter: No

Historical Generators:

Date form received by agency: 2011-08-10 00:00:00.0
Site name: SHEETZ STORE NO 150
Classification: Conditionally Exempt Small Quantity Generator

Hazardous Waste Summary:

. Waste code: D001
. Waste name: IGNITABLE WASTE

. Waste code: D018
. Waste name: BENZENE

Violation Status: No violations found

FINDS:

Registry ID: 110020765581

Click Here:

Environmental Interest/Information System:

US National Pollutant Discharge Elimination System (NPDES) module of the Compliance Information System (ICIS) tracks surface water permits issued under the Clean Water Act. Under NPDES, all facilities that

Map ID
 Direction
 Distance
 Elevation

MAP FINDINGS

Site

Database(s)

EDR ID Number
 EPA ID Number

SHEETZ STORE NO 150 (Continued)

1008405335

discharge pollutants from any point source into waters of the United States are required to obtain a permit. The permit will likely contain limits on what can be discharged, impose monitoring and reporting requirements, and include other provisions to ensure that the discharge does not adversely affect water quality.

RCRAInfo is a national information system that supports the Resource Conservation and Recovery Act (RCRA) program through the tracking of events and activities related to facilities that generate, transport, and treat, store, or dispose of hazardous waste. RCRAInfo allows RCRA program staff to track the notification, permit, compliance, and corrective action activities required under RCRA.

PA-EFACTS (Pennsylvania - Environmental Facility Application Compliance Tracking System) is a Department-wide database that provides a holistic view of clients and sites (including facilities) that DEP regulates.

[Click this hyperlink](#) while viewing on your computer to access additional FINDS: detail in the EDR Site Report.

ECHO:
 Envid: 1008405335
 Registry ID: 110020765581
 DFR URL: <http://echo.epa.gov/detailed-facility-report?fid=110020765581>
 Name: SHEETZ 150 INDUSTRIAL SW RUNOFF
 Address: 2000 E COLLEGE AVE
 City,State,Zip: STATE COLLEGE, PA 16801

AN177 **MULFINGER RESIDENCE**
Target **1924 E COLLEGE AVE**
Property **STATE COLLEGE, PA 16801**

PA VCP **S115949615**
N/A

Site 1 of 2 in cluster AN

Actual: VCP:
971 ft. Name: MULFINGER RESIDENCE
Focus Map: Address: 1924 E COLLEGE AVE
16 City,State,Zip: STATE COLLEGE, PA 16801-7009

Activity:
 Activity ID: 772537,

Cleanup Records:
 Municipality: College Twp
 Region: Northcentral Region
 Category Desc: Fuel Oil No 2
 Type: Complete Sites
 LRP Activity Number: 46666
 Remediation: Statewide Health Standard
 Activity: NO
 Date Approved: 08/18/2014
 Date Received: Not reported
 Date Nonuse: Not reported
 ICS Code: Not reported
 Media: Soil
 Latitude: Not reported
 Longitude: Not reported

Map ID
Direction
Distance
Elevation

MAP FINDINGS

Site

Database(s)
EDR ID Number
EPA ID Number

AN178
Target
Property **CENTRE (County), PA**

PA SPILLS **S116498388**
N/A

Site 2 of 2 in cluster AN

Actual: **971 ft.** **SPILLS:**
Focus Map: **16** Name: Not reported
Address: Not reported
City,State,Zip: PA
Id No: 302242
Latitude: 40 49 1.776
Longitude: -77 49 10.668
Material Involved: Not reported
Substance: Home Heating Oil 75 Gal
Date Received: 01/11/2014
Municipality: College Township
Description: home heating oil tank leak
Complaint Type: Not reported
Responsible Party: Not reported

179 **LEMONT WATER CO PCE CONTAMINATION**
Target **THOMPSON ST**
Property **LEMONT, PA 16851**

SEMS-ARCHIVE **1003866413**
PAD038642138

Actual: **1058 ft.** **SEMS Archive:**
Focus Map: **16** Site ID: 0303214
EPA ID: PAD038642138
Name: LEMONT WATER CO PCE CONTAMINATION
Address: THOMPSON ST
Address 2: Not reported
City,State,Zip: LEMONT, PA 16851
Cong District: 23
FIPS Code: 42027
FF: N
NPL: Not on the NPL
Non NPL Status: NFRAP-Site does not qualify for the NPL based on existing information

SEMS Archive Detail:
Region: 03
Site ID: 0303214
EPA ID: PAD038642138
Site Name: LEMONT WATER CO PCE CONTAMINATION
NPL: N
FF: N
OU: 00
Action Code: VS
Action Name: ARCH SITE
SEQ: 1
Start Date: Not reported
Finish Date: 1988-02-03 05:00:00
Qual: Not reported
Current Action Lead: EPA Perf In-Hse

Region: 03
Site ID: 0303214
EPA ID: PAD038642138
Site Name: LEMONT WATER CO PCE CONTAMINATION
NPL: N
FF: N

Map ID
 Direction
 Distance
 Elevation

MAP FINDINGS

Site

Database(s)

EDR ID Number
 EPA ID Number

LEMONT WATER CO PCE CONTAMINATION (Continued)

1003866413

OU: 00
 Action Code: DS
 Action Name: DISCVRY
 SEQ: 1
 Start Date: 1987-10-30 05:00:00
 Finish Date: 1987-10-30 05:00:00
 Qual: Not reported
 Current Action Lead: EPA Perf

Region: 03
 Site ID: 0303214
 EPA ID: PAD038642138
 Site Name: LEMONT WATER CO PCE CONTAMINATION
 NPL: N
 FF: N
 OU: 00
 Action Code: PA
 Action Name: PA
 SEQ: 1
 Start Date: Not reported
 Finish Date: 1988-02-03 05:00:00
 Qual: N
 Current Action Lead: EPA Perf

180 ECLIPSE RESOURCES 1, LP - 160A BASIN PRODUCTION
Target STATE COLLEGE, PA 16803
Property

FINDS 1016791924
ECHO N/A

FINDS:
 Registry ID: 110058380032

**Actual:
 978 ft.**

Click Here:

**Focus Map:
 15** Environmental Interest/Information System:
 GREENHOUSE GAS REPORTER
 Registry ID: 110070225645

Click Here:

Environmental Interest/Information System:
 GREENHOUSE GAS REPORTER

Click this hyperlink while viewing on your computer to access additional FINDS: detail in the EDR Site Report.

ECHO:
 Envid: 1016791924
 Registry ID: 110070543162
 DFR URL: <http://echo.epa.gov/detailed-facility-report?fid=110070543162>
 Name: ECLIPSE RESOURCES I, LP
 Address: Not reported
 City,State,Zip: STATE COLLEGE, PA 16803

Envid: 1016791924
 Registry ID: 110070225645
 DFR URL: <http://echo.epa.gov/detailed-facility-report?fid=110070225645>
 Name: ECLIPSE RESOURCES 1, LP - 160A BASIN PRODUCTION
 Address: Not reported

Map ID
Direction
Distance
Elevation

MAP FINDINGS

Site

Database(s)

EDR ID Number
EPA ID Number

ECLIPSE RESOURCES 1, LP - 160A BASIN PRODUCTION (Continued)

1016791924

City,State,Zip: STATE COLLEGE, PA 16803
Envid: 1016791924
Registry ID: 110058380032
DFR URL: <http://echo.epa.gov/detailed-facility-report?fid=110058380032>
Name: REX ENERGY CORPORATION APPALACHIAN BASIN EASTERN OVERTHRUST (160A) OPERATIONS
Address: Not reported
City,State,Zip: STATE COLLEGE, PA 16801

AO181
Target
Property

CENTRE (County), PA

PA SPILLS S110598776
N/A

Site 1 of 6 in cluster AO

Actual: 1042 ft.
Focus Map: 16
SPILLS:
Name: Not reported
Address: Not reported
City,State,Zip: PA
Id No: 244288
Latitude: 40 48 51.192
Longitude: -77 49 2.388
Material Involved: Petroleum Based
Substance: Gasoline 15 Gal
Date Received: 03/13/2006
Municipality: College Twp
Description: Gasoline pump malfunction, 15 gal spilled
Complaint Type: Not reported
Responsible Party: Not reported

AO182
Target
Property

CENTRE (County), PA

PA SPILLS S110601440
N/A

Site 2 of 6 in cluster AO

Actual: 1042 ft.
Focus Map: 16
SPILLS:
Name: Not reported
Address: Not reported
City,State,Zip: PA
Id No: 247298
Latitude: 40 48 51.192
Longitude: -77 49 2.388
Material Involved: Petroleum Based
Substance: Gasoline 15 Gal
Date Received: 01/06/2007
Municipality: College Twp
Description: Gasoline spill at station - 15 gal
Complaint Type: Not reported
Responsible Party: Not reported

MAP FINDINGS

| | | | |
|-----------|------|-------------|---------------|
| Map ID | | | EDR ID Number |
| Direction | | | EPA ID Number |
| Distance | | | |
| Elevation | Site | Database(s) | |

| | |
|--|-------------------|
| AO183 | PA SPILLS |
| Target | S110598787 |
| Property CENTRE (County), PA | N/A |

Site 3 of 6 in cluster AO

| | | |
|-------------------|--------------------|--------------------------------|
| Actual: | SPILLS: | |
| 1042 ft. | Name: | Not reported |
| Focus Map: | Address: | Not reported |
| 16 | City,State,Zip: | PA |
| | Id No: | 244300 |
| | Latitude: | 40 48 51.192 |
| | Longitude: | -77 49 2.388 |
| | Material Involved: | Petroleum Based |
| | Substance: | Gasoline 0 Each |
| | Date Received: | 03/10/2006 |
| | Municipality: | College Twp |
| | Description: | UST leaking into stream, unk Q |
| | Complaint Type: | Not reported |
| | Responsible Party: | Not reported |

| | |
|--|-------------------|
| AO184 | PA SPILLS |
| Target | S110602811 |
| Property CENTRE (County), PA | N/A |

Site 4 of 6 in cluster AO

| | | |
|-------------------|--------------------|---------------------------|
| Actual: | SPILLS: | |
| 1042 ft. | Name: | Not reported |
| Focus Map: | Address: | Not reported |
| 16 | City,State,Zip: | PA |
| | Id No: | 248881 |
| | Latitude: | 40 48 51.192 |
| | Longitude: | -77 49 2.388 |
| | Material Involved: | Sewage |
| | Substance: | SEWAGE DISCHARGE 1000 Gal |
| | Date Received: | 05/12/2007 |
| | Municipality: | College Twp |
| | Description: | rockview sewer 1000 gal |
| | Complaint Type: | Not reported |
| | Responsible Party: | Not reported |

| | |
|--|-------------------|
| AO185 | PA SPILLS |
| Target | S109322451 |
| Property CENTRE (County), PA | N/A |

Site 5 of 6 in cluster AO

| | | |
|-------------------|--------------------|--------------------|
| Actual: | SPILLS: | |
| 1042 ft. | Name: | Not reported |
| Focus Map: | Address: | Not reported |
| 16 | City,State,Zip: | PA |
| | Id No: | 249448 |
| | Latitude: | 40 48 51.192 |
| | Longitude: | -77 49 2.388 |
| | Material Involved: | Hazardous Material |
| | Substance: | Oxygen 0 Lbs |
| | Date Received: | 07/02/2007 |

Map ID
Direction
Distance
Elevation

MAP FINDINGS

Site

Database(s)

EDR ID Number
EPA ID Number

(Continued)

S109322451

Municipality: College Twp
Description: Oxygen release at fish hatchery
Complaint Type: Not reported
Responsible Party: Not reported

AO186
Target
Property

PA SPILLS S110604067
N/A

CENTRE (County), PA

Site 6 of 6 in cluster AO

Actual:
1043 ft.

Focus Map:
16

SPILLS:
Name: Not reported
Address: Not reported
City,State,Zip: PA
Id No: 253214
Latitude: 40 48 51.12
Longitude: -77 49 2.28
Material Involved: None
Substance: Potable Water
Date Received: 02/01/2008
Municipality: College Twp
Description: Water Main Break
Complaint Type: Not reported
Responsible Party: Not reported

187
Target
Property

VALLEY FARMS DISTRIBUTION CENTER
629 PUDDINTOWN RD
STATE COLLEGE, PA 16801

PA VCP S118566228
N/A

Actual:
968 ft.

Focus Map:
15

VCP:
Name: VALLEY FARMS DISTRIBUTION CENTER
Address: 629 PUDDINTOWN RD
City,State,Zip: STATE COLLEGE, PA 16801-6749
Activity:
Activity ID: 808366,
Cleanup Records:
Municipality: College Twp
Region: Northcentral Region
Category Desc: Fuel Oil No 2
Type: Site In Progress
LRP Activity Number: 48994
Remediation: Statewide Health Standard
Activity: Not reported
Date Approved: Not reported
Date Received: 02/23/2016
Date Nonuse: Not reported
ICS Code: Not reported
Media: Groundwater
Latitude: 40.813334
Longitude: -77.838885

Map ID
 Direction
 Distance
 Elevation

MAP FINDINGS

Site

Database(s)

EDR ID Number
 EPA ID Number

188 **CONIDIO TEC, LLC**
Target **2440 EARLYSTOWN ROAD**
Property **CENTRE HALL, PA 16828**

FINDS **1024365796**
 N/A

FINDS:
 Registry ID: 110070262224

Actual:
1246 ft. Click Here:

Focus Map: Environmental Interest/Information System:
18

ICIS (Integrated Compliance Information System) is the Integrated Compliance Information System and provides a database that, when complete, will contain integrated Enforcement and Compliance information across most of EPA's programs. The vision for ICIS is to replace EPA's independent databases that contain Enforcement data with a single repository for that information. Currently, ICIS contains all Federal Administrative and Judicial enforcement actions. This information is maintained in ICIS by EPA in the Regional offices and it Headquarters. A future release of ICIS will replace the Permit Compliance System (PCS) which supports the NPDES and will integrate that information with Federal actions already in the system. ICIS also has the capability to track other activities occurring in the Region that support Compliance and Enforcement programs. These include; Incident Tracking, Compliance Assistance, and Compliance Monitoring.

[Click this hyperlink](#) while viewing on your computer to access additional FINDS: detail in the EDR Site Report.

AP189 **BLACK HAWK QUARRY AND MILL**
Target
Property **CENTRE HALL, PA 16828**

MINES MRDS **1025725993**
 N/A

Site 1 of 2 in cluster AP

Actual: MINES MRDS:
1163 ft. Name: BLACK HAWK QUARRY AND MILL
Focus Map: Address: Not reported
18 Deposit identification Number: 10250668
 City,State,Zip: CENTRE HALL, PENNSYLVANIA 16828
 URL: https://mrdata.usgs.gov/mrds/show-mrds.php?dep_id=10250668
 MRDS Identification Number: W021973
 MAS/MILS Identification Number: 0420270002
 Region: NA
 Country: United States
 Primary Commodities: Stone, Crushed/Broken
 Secondary Commodities: Not reported
 Tertiary Commodities: Not reported
 Operation Type: Surface
 Deposit Type: Not reported
 Production Size: Not reported
 Development Status: Producer
 Ore Minerals or Materials: Not reported
 Gangue Minerals or Materials: Not reported
 Other Minerals or Materials: Not reported
 Ore Body Form: Not reported
 Workings Type: Not reported
 Mineral Deposit Model: Not reported
 Alteration Processes: Not reported
 Concentration Processes: Not reported
 Previous Names: Black Hawk Quarries
 Ore Controls: Not reported

Map ID
 Direction
 Distance
 Elevation

MAP FINDINGS

Site

Database(s)

EDR ID Number
 EPA ID Number

BLACK HAWK QUARRY AND MILL (Continued)

1025725993

| | |
|-----------------------------|--|
| Reporter: | Eastern Field Operations Center (EFOC) |
| Host Rock Unit Name: | Not reported |
| Host Rock Type: | Not reported |
| Associated Rock Unit Name: | Not reported |
| Associated Rock Type Code: | Not reported |
| Structural Characteristics: | Not reported |
| Tectonic Setting: | Not reported |
| References: | Not reported |
| First Production Year: | Not reported |
| Began Before/After FPY: | Not reported |
| Last Production Year: | Not reported |
| Ended Before/After LPY: | Not reported |
| Year Discovered: | Not reported |
| Found Before/After YD: | Not reported |
| Production History: | Not reported |
| Discovery Information: | Not reported |
| Latitude: | 40.81281 |
| Longitude: | -77.73609 |

AP190 **BLACK HAWK QUARRY AND MILL**
Target
Property **CENTRE HALL, PA 16828**

MINES MRDS **1025568261**
N/A

Site 2 of 2 in cluster AP

| | | |
|-------------------|---------------------------------|---|
| Actual: | MINES MRDS: | |
| 1163 ft. | Name: | BLACK HAWK QUARRY AND MILL |
| Focus Map: | Address: | Not reported |
| 18 | Deposit identification Number: | 10075397 |
| | City,State,Zip: | CENTRE HALL, PENNSYLVANIA 16828 |
| | URL: | https://mrdata.usgs.gov/mrds/show-mrds.php?dep_id=10075397 |
| | MRDS Identification Number: | W021973 |
| | MAS/MILS Identification Number: | Not reported |
| | Region: | NA |
| | Country: | United States |
| | Primary Commodities: | Limestone, General |
| | Secondary Commodities: | Not reported |
| | Tertiary Commodities: | Not reported |
| | Operation Type: | Unknown |
| | Deposit Type: | Sedimentary |
| | Production Size: | S - Small amount of material produced (we do not know what criteria are used to make this determination) |
| | Development Status: | Past Producer |
| | Ore Minerals or Materials: | Limestone |
| | Gangue Minerals or Materials: | Not reported |
| | Other Minerals or Materials: | Not reported |
| | Ore Body Form: | Not reported |
| | Workings Type: | Not reported |
| | Mineral Deposit Model: | Not reported |
| | Alteration Processes: | Not reported |
| | Concentration Processes: | Not reported |
| | Previous Names: | Not reported |
| | Ore Controls: | Not reported |
| | Reporter: | Unknown |
| | Host Rock Unit Name: | Not reported |
| | Host Rock Type: | Not reported |
| | Associated Rock Unit Name: | Not reported |
| | Associated Rock Type Code: | Not reported |

Map ID
Direction
Distance
Elevation

MAP FINDINGS

Site

Database(s)

EDR ID Number
EPA ID Number

BLACK HAWK QUARRY AND MILL (Continued)

1025568261

Structural Characteristics: Not reported
Tectonic Setting: Not reported
References: Not reported
First Production Year: Not reported
Began Before/After FPY: Not reported
Last Production Year: Not reported
Ended Before/After LPY: Not reported
Year Discovered: Not reported
Found Before/After YD: Not reported
Production History: Not reported
Discovery Information: Not reported
Latitude: 40.81279
Longitude: -77.73608

191 **BLACK HAWK QUARRY**
Target **371 RIMMEY RD**
Property **CENTRE HALL, PA 16828**

FINDS 1023644556
ECHO N/A

FINDS:
Registry ID: 110070053714

Actual:
1164 ft.

Click Here:

Focus Map:
18

Environmental Interest/Information System:

US National Pollutant Discharge Elimination System (NPDES) module of the Compliance Information System (ICIS) tracks surface water permits issued under the Clean Water Act. Under NPDES, all facilities that discharge pollutants from any point source into waters of the United States are required to obtain a permit. The permit will likely contain limits on what can be discharged, impose monitoring and reporting requirements, and include other provisions to ensure that the discharge does not adversely affect water quality.

Click this hyperlink while viewing on your computer to access additional FINDS: detail in the EDR Site Report.

ECHO:
Envid: 1023644556
Registry ID: 110070053714
DFR URL: <http://echo.epa.gov/detailed-facility-report?fid=110070053714>
Name: BLACK HAWK QUARRY
Address: 371 RIMMEY RD
City,State,Zip: CENTRE HALL, PA 16828

192 **CENTRE AIRPARK**
Target **UNKNOWN**
Property **CENTRE HALL, PA 00000**

FINDS 1014832265
N/A

FINDS:
Registry ID: 110041547546

Actual:
1296 ft.

Click Here:

Focus Map:
20

Environmental Interest/Information System:
AIR MINOR

Click this hyperlink while viewing on your computer to access additional FINDS: detail in the EDR Site Report.

MAP FINDINGS

Map ID
Direction
Distance
Elevation

Site

Database(s)

EDR ID Number
EPA ID Number

AQ193 COLLEGE TWP MUNI GOVT
Target 1481 E COLLEGE AVE
Property STATE COLLEGE, PA

PA RGA LUST S115454716
N/A

Site 1 of 4 in cluster AQ

| | | | | |
|--------------------|-----------|------|-----------------------|--------------------|
| Actual: 961 ft. | RGA LUST: | 2012 | COLLEGE TWP MUNI GOVT | 1481 E COLLEGE AVE |
| Focus Map: 15 | | 2011 | COLLEGE TWP MUNI GOVT | 1481 E COLLEGE AVE |
| | | 2010 | COLLEGE TWP MUNI GOVT | 1481 E COLLEGE AVE |
| | | 2009 | COLLEGE TWP MUNI GOVT | 1481 E COLLEGE AVE |
| | | 2008 | COLLEGE TWP MUNI GOVT | 1481 E COLLEGE AVE |
| | | 2007 | COLLEGE TWP MUNI GOVT | 1481 E COLLEGE AVE |
| | | 2006 | COLLEGE TWP MUNI GOVT | 1481 E COLLEGE AVE |
| | | 2005 | COLLEGE TWP MUNI GOVT | 1481 E COLLEGE AVE |
| | | 2004 | COLLEGE TWP MUNI GOVT | 1481 E COLLEGE AVE |
| | | 2003 | COLLEGE TWP MUNI GOVT | 1481 E COLLEGE AVE |

AQ194
Target 1481 EAST COLLEGE AVE.
Property STATE COLLEGE, PA 16801

ERNS 9032566
N/A

Site 2 of 4 in cluster AQ

Actual: 961 ft. [Click this hyperlink](#) while viewing on your computer to access additional ERNS detail in the EDR Site Report.

Focus Map: 15

AQ195 COLLEGE TWP MUNI GOVT
Target 1481 E COLLEGE AVE
Property STATE COLLEGE, PA 16801

PA LUST S105802115
PA ARCHIVE AST N/A

Site 3 of 4 in cluster AQ

| | | |
|--------------------|-------------------------|---|
| Actual: 961 ft. | LUST: | |
| Focus Map: 15 | Name: | COLLEGE TWP MUNI GOVT |
| | Address: | 1481 E COLLEGE AVE |
| | City,State,Zip: | STATE COLLEGE, PA 16801-6815 |
| | Region: | EP NC Rgnl Off Williamsport |
| | Municipality: | College Twp |
| | Facility Id: | 585368 |
| | Facility Type: | Underground Storage Tank Containing Petroleum |
| | Facility Status: | Cleanup Completed |
| | Status Date: | 08/08/1990 |
| | Confirmed Date: | 08/05/1989 |
| | Program Other Id: | 14-17157 |

Map ID
Direction
Distance
Elevation

MAP FINDINGS

Site

Database(s)

EDR ID Number
EPA ID Number

COLLEGE TWP MUNI GOVT (Continued)

S105802115

Client: COLLEGE TWP CENTRE CNTY
Incident Id: 16235
Incident Desc: COLLEGE TWP MUNICIPAL BLDG
Suspect Date: Not reported
Source Of Notification: Not reported
Release Discovered: Not reported
Source Cause Of Release: Not reported
Tank: Not reported
Impact Desc: Soil
Substance: Unleaded Gasoline
CAS RN: Not reported
Chemical: Not reported
Comments: Not reported
Horizontal Ref Datum: WGS84
Altitude Datum: Not reported
Latitude: 40.810777
Longitude: -77.830696

ARCHIVE AST:

Name: COLLEGE TWP MUNI GOVT
Address: 1481 E COLLEGE AVE
City,State,Zip: STATE COLLEGE 16801-6815
Facility ID: 14-17157
Site ID: 568785
Client ID: 76821
Municipality: College Twp
Region Name: Not reported
Owner ID: Not reported
Owner Name: COLLEGE TWP CENTRE CNTY
Owner Phone: Not reported
Owner Address: 1481 E COLLEGE AVE
Owner Address 2: Not reported
Owner City,St,Zip: STATE COLLEGE, PA 16801-6815
Owner County Code: Not reported
Resp Party Name: COLLEGE TWP CENTRE CNTY
RP Address: 1481 E COLLEGE AVE
RP Address 2: Not reported
RP City,St,Zip: STATE COLLEGE, PA 16801-6815
Regulated Exp Date: Not reported

Tank ID: 618843
Tank Sequence #: 001A
Install Date: Not reported
Status: Closed
Status Code End Date: Not reported
Capacity: 2000
Substance: HZSUB
Tank Substance End Date: Not reported
Tank Code: AST
Inspection Code: Not reported
Last Inspection: Not reported
Substance Type: Not reported
CASRN for Hazardous Substances: 76821
Chemical Name: COLLEGE TWP CENTRE CNTY
Other Information Regarding The Tank Substance: Not reported
Undeliverable Address Ind.: N
Contact Name: ADAM BRUMBAUGH TWP MGR

Map ID
Direction
Distance
Elevation

MAP FINDINGS

Site

Database(s)

EDR ID Number
EPA ID Number

COLLEGE TWP MUNI GOVT (Continued)

S105802115

Company: Not reported

AQ196 COLLEGE TWP MUNI GOVT
Target 1481 E COLLEGE AVE
Property STATE COLLEGE, PA 16801

PA ARCHIVE UST **S119697686**
N/A

Site 4 of 4 in cluster AQ

Actual: ARCHIVE UST:
961 ft. Name: COLLEGE TWP MUNI GOVT
Focus Map: Address: 1481 E COLLEGE AVE
15 City,State,Zip: STATE COLLEGE 16801-6815
Facility Id: 14-17157
Site ID: 568785
Municipality: College Twp
Client Date: 76821
Owner Id: Not reported
Owner Name: COLLEGE TWP CENTRE CNTY
Owner Address: 1481 E COLLEGE AVE
Owner Address 2: Not reported
Owner City,St,Zip: STATE COLLEGE, PA 16801-6815
Owner Phone: Not reported
Owner County Code: Not reported
Resp Party Name: COLLEGE TWP CENTRE CNTY
RP Address: 1481 E COLLEGE AVE
RP Address 2: Not reported
RP City,St,Zip: STATE COLLEGE, PA 16801-6815
Region Code Name: Not reported
Regulated Expire Date: Not reported

Tank Sequence #: 001
Tank Id: 618842
Status: Closed Without a Permit
Status Code End Date: Not reported
Capacity: 2000
Substance: GAS
Tank Substance End Date: Not reported
Install Date: Not reported
Tank Code: UST
Inspection Code: Not reported
Last Inspection: Not reported
Substance Type: Not reported
CASRN for Hazardous Substances: 76821
Chemical Name: COLLEGE TWP CENTRE CNTY
Other Information Regarding The Tank Substance: Not reported
Undeliverable Address Ind.: N
Contact Name: ADAM BRUMBAUGH TWP MGR
Company: Not reported

Tank Sequence #: 002
Tank Id: 618844
Status: Closed Without a Permit
Status Code End Date: Not reported
Capacity: 4000
Substance: HO
Tank Substance End Date: Not reported
Install Date: Not reported

Map ID
Direction
Distance
Elevation

MAP FINDINGS

Site

Database(s)

EDR ID Number
EPA ID Number

COLLEGE TWP MUNI GOVT (Continued)

S119697686

Tank Code: UST
Inspection Code: Not reported
Last Inspection: Not reported
Substance Type: Not reported
CASRN for Hazardous Substances: 76821
Chemical Name: COLLEGE TWP CENTRE CNTY
Other Information Regarding The Tank Substance: Not reported
Undeliverable Address Ind.: N
Contact Name: ADAM BRUMBAUGH TWP MGR
Company: Not reported

Tank Sequence #: 003
Tank Id: 618845
Status: Closed Without a Permit
Status Code End Date: Not reported
Capacity: 4000
Substance: HO
Tank Substance End Date: Not reported
Install Date: Not reported
Tank Code: UST
Inspection Code: Not reported
Last Inspection: Not reported
Substance Type: Not reported
CASRN for Hazardous Substances: 76821
Chemical Name: COLLEGE TWP CENTRE CNTY
Other Information Regarding The Tank Substance: Not reported
Undeliverable Address Ind.: N
Contact Name: ADAM BRUMBAUGH TWP MGR
Company: Not reported

197 POTTER TWP - COUNTRY CLUB PARK WWTP
Target 124 SHORT RD
Property CENTRE HALL, PA 16828

ICIS 1016682332
FINDS N/A
ECHO

Actual: 1132 ft.
Focus Map: 20

ICIS:
Enforcement Action ID: PA-0035688_11172014
FRS ID: 110010975301
Action Name: Notice of Violation
Facility Name: POTTER TWP - COUNTRY CLUB PARK WWTP
Facility Address: 124 SHORT RD
CENTRE HALL, PA 16828
Enforcement Action Type: Notice of Violation
Facility County: CENTRE
Program System Acronym: NPDES
Enforcement Action Forum Desc: Administrative - Informal
EA Type Code: NOV
Facility SIC Code: 4952
Federal Facility ID: Not reported
Latitude in Decimal Degrees: 40.797221
Longitude in Decimal Degrees: -77.729166
Permit Type Desc: NPDES Individual Permit
Program System Acronym: PA0035688
Facility NAICS Code: Not reported
Tribal Land Code: Not reported

Enforcement Action ID: PA-0035688_09242013
FRS ID: 110010975301

Map ID
Direction
Distance
Elevation

MAP FINDINGS

Site

Database(s)

EDR ID Number
EPA ID Number

POTTER TWP - COUNTRY CLUB PARK WWTP (Continued)

1016682332

Action Name: Consent Assessment of Civil Penalty
Facility Name: POTTER TWP - COUNTRY CLUB PARK WWTP
Facility Address: 124 SHORT RD
CENTRE HALL, PA 16828
Enforcement Action Type: State CWA Penalty AO
Facility County: CENTRE
Program System Acronym: NPDES
Enforcement Action Forum Desc: Administrative - Formal
EA Type Code: SCWAAPO
Facility SIC Code: 4952
Federal Facility ID: Not reported
Latitude in Decimal Degrees: 40.797221
Longitude in Decimal Degrees: -77.729166
Permit Type Desc: NPDES Individual Permit
Program System Acronym: PA0035688
Facility NAICS Code: Not reported
Tribal Land Code: Not reported

Enforcement Action ID: PA-0035688_08202014
FRS ID: 110010975301
Action Name: Notice of Violation
Facility Name: POTTER TWP - COUNTRY CLUB PARK WWTP
Facility Address: 124 SHORT RD
CENTRE HALL, PA 16828

Enforcement Action Type: Notice of Violation
Facility County: CENTRE
Program System Acronym: NPDES
Enforcement Action Forum Desc: Administrative - Informal
EA Type Code: NOV
Facility SIC Code: 4952
Federal Facility ID: Not reported
Latitude in Decimal Degrees: 40.797221
Longitude in Decimal Degrees: -77.729166
Permit Type Desc: NPDES Individual Permit
Program System Acronym: PA0035688
Facility NAICS Code: Not reported
Tribal Land Code: Not reported

Enforcement Action ID: PA-0035688_08132013
FRS ID: 110010975301
Action Name: Notice of Violation
Facility Name: POTTER TWP - COUNTRY CLUB PARK WWTP
Facility Address: 124 SHORT RD
CENTRE HALL, PA 16828

Enforcement Action Type: Notice of Violation
Facility County: CENTRE
Program System Acronym: NPDES
Enforcement Action Forum Desc: Administrative - Informal
EA Type Code: NOV
Facility SIC Code: 4952
Federal Facility ID: Not reported
Latitude in Decimal Degrees: 40.797221
Longitude in Decimal Degrees: -77.729166
Permit Type Desc: NPDES Individual Permit
Program System Acronym: PA0035688
Facility NAICS Code: Not reported
Tribal Land Code: Not reported

Map ID
Direction
Distance
Elevation

MAP FINDINGS

Site

Database(s)

EDR ID Number
EPA ID Number

POTTER TWP - COUNTRY CLUB PARK WWTP (Continued)

1016682332

Enforcement Action ID: PA-0035688_06042013
FRS ID: 110010975301
Action Name: Notice of Violation
Facility Name: POTTER TWP - COUNTRY CLUB PARK WWTP
Facility Address: 124 SHORT RD
CENTRE HALL, PA 16828
Enforcement Action Type: Notice of Violation
Facility County: CENTRE
Program System Acronym: NPDES
Enforcement Action Forum Desc: Administrative - Informal
EA Type Code: NOV
Facility SIC Code: 4952
Federal Facility ID: Not reported
Latitude in Decimal Degrees: 40.797221
Longitude in Decimal Degrees: -77.729166
Permit Type Desc: NPDES Individual Permit
Program System Acronym: PA0035688
Facility NAICS Code: Not reported
Tribal Land Code: Not reported

Enforcement Action ID: PA-0035688_01222014
FRS ID: 110010975301
Action Name: Notice of Violation
Facility Name: POTTER TWP - COUNTRY CLUB PARK WWTP
Facility Address: 124 SHORT RD
CENTRE HALL, PA 16828
Enforcement Action Type: Notice of Violation
Facility County: CENTRE
Program System Acronym: NPDES
Enforcement Action Forum Desc: Administrative - Informal
EA Type Code: NOV
Facility SIC Code: 4952
Federal Facility ID: Not reported
Latitude in Decimal Degrees: 40.797221
Longitude in Decimal Degrees: -77.729166
Permit Type Desc: NPDES Individual Permit
Program System Acronym: PA0035688
Facility NAICS Code: Not reported
Tribal Land Code: Not reported

FINDS:

Registry ID: 110010975301

Click Here:

Environmental Interest/Information System:

US National Pollutant Discharge Elimination System (NPDES) module of the Compliance Information System (ICIS) tracks surface water permits issued under the Clean Water Act. Under NPDES, all facilities that discharge pollutants from any point source into waters of the United States are required to obtain a permit. The permit will likely contain limits on what can be discharged, impose monitoring and reporting requirements, and include other provisions to ensure that the discharge does not adversely affect water quality. PA-EFACTS (Pennsylvania - Environmental Facility Application Compliance Tracking System) is a Department-wide database that

Map ID
Direction
Distance
Elevation

MAP FINDINGS

Site

Database(s)

EDR ID Number
EPA ID Number

POTTER TWP - COUNTRY CLUB PARK WWTP (Continued)

1016682332

provides a holistic view of clients and sites (including facilities) that DEP regulates.

[Click this hyperlink](#) while viewing on your computer to access additional FINDS: detail in the EDR Site Report.

ECHO:

Envid: 1016682332
Registry ID: 110010975301
DFR URL: <http://echo.epa.gov/detailed-facility-report?fid=110010975301>
Name: POTTER TWP COUNTRY CLUB PARK WWTP
Address: 124 SHORT RD
City,State,Zip: CENTRE HALL, PA 16828

AR198 **UNI MARTS INC UNICO**
Target **1381 E COLLEGE AVE**
Property **STATE COLLEGE, PA 16801**

RCRA-VSQQ **1004773325**
FINDS **PAD000780692**
ECHO

Site 1 of 7 in cluster AR

Actual:
979 ft.

Focus Map:
15

RCRA-VSQQ:
Date form received by agency: 1980-08-18 00:00:00.0
Facility name: UNI MARTS INC UNICO
Facility address: 1381 E COLLEGE AVE
STATE COLLEGE, PA 16801
EPA ID: PAD000780692
Mailing address: 477 E BEAVER AVE
STATE COLLEGE, PA 16801-5690
Contact: CHARLES E BOWER
Contact address: 1381 E COLLEGE AVE
STATE COLLEGE, PA 16801
Contact country: US
Contact telephone: 814-234-6000
Contact email: Not reported
EPA Region: 03
Classification: Conditionally Exempt Small Quantity Generator
Description: Handler: generates 100 kg or less of hazardous waste per calendar month, and accumulates 1000 kg or less of hazardous waste at any time; or generates 1 kg or less of acutely hazardous waste per calendar month, and accumulates at any time: 1 kg or less of acutely hazardous waste; or 100 kg or less of any residue or contaminated soil, waste or other debris resulting from the cleanup of a spill, into or on any land or water, of acutely hazardous waste; or generates 100 kg or less of any residue or contaminated soil, waste or other debris resulting from the cleanup of a spill, into or on any land or water, of acutely hazardous waste during any calendar month, and accumulates at any time: 1 kg or less of acutely hazardous waste; or 100 kg or less of any residue or contaminated soil, waste or other debris resulting from the cleanup of a spill, into or on any land or water, of acutely hazardous waste

Owner/Operator Summary:

Owner/operator name: OPERNAME
Owner/operator address: OPERSTREET
OPERCITY, AK 99999
Owner/operator country: Not reported
Owner/operator telephone: 215-555-1212
Owner/operator email: Not reported

Map ID
Direction
Distance
Elevation

MAP FINDINGS

Site

Database(s)

EDR ID Number
EPA ID Number

UNI MARTS INC UNICO (Continued)

1004773325

Owner/operator fax: Not reported
Owner/operator extension: Not reported
Legal status: Private
Owner/Operator Type: Operator
Owner/Op start date: Not reported
Owner/Op end date: Not reported

Owner/operator name: Not reported
Owner/operator address: OWNERSTREET
OWNERCITY, AK 99999

Owner/operator country: Not reported
Owner/operator telephone: 215-555-1212
Owner/operator email: Not reported
Owner/operator fax: Not reported
Owner/operator extension: Not reported
Legal status: Private
Owner/Operator Type: Owner
Owner/Op start date: Not reported
Owner/Op end date: Not reported

Handler Activities Summary:

U.S. importer of hazardous waste: No
Mixed waste (haz. and radioactive): No
Recycler of hazardous waste: No
Transporter of hazardous waste: No
Treater, storer or disposer of HW: No
Underground injection activity: No
On-site burner exemption: No
Furnace exemption: No
Used oil fuel burner: No
Used oil processor: No
User oil refiner: No
Used oil fuel marketer to burner: No
Used oil Specification marketer: No
Used oil transfer facility: No
Used oil transporter: No

Hazardous Waste Summary:

. Waste code: D000
. Waste name: Not Defined

. Waste code: D001
. Waste name: IGNITABLE WASTE

Violation Status: No violations found

FINDS:

Registry ID: 110001098865

[Click Here:](#)

Environmental Interest/Information System:

RCRAInfo is a national information system that supports the Resource Conservation and Recovery Act (RCRA) program through the tracking of events and activities related to facilities that generate, transport, and treat, store, or dispose of hazardous waste. RCRAInfo allows RCRA

Map ID
 Direction
 Distance
 Elevation

MAP FINDINGS

Site

Database(s)

EDR ID Number
 EPA ID Number

UNI MARTS INC UNICO (Continued)

1004773325

program staff to track the notification, permit, compliance, and corrective action activities required under RCRA. PA-EFACTS (Pennsylvania - Environmental Facility Application Compliance Tracking System) is a Department-wide database that provides a holistic view of clients and sites (including facilities) that DEP regulates.

[Click this hyperlink](#) while viewing on your computer to access additional FINDS: detail in the EDR Site Report.

ECHO:

| | |
|-----------------|---|
| Envid: | 1004773325 |
| Registry ID: | 110001098865 |
| DFR URL: | http://echo.epa.gov/detailed-facility-report?fid=110001098865 |
| Name: | UNI MARTS INC UNICO |
| Address: | 1381 E COLLEGE AVE |
| City,State,Zip: | STATE COLLEGE, PA 16801 |

AR199
Target
Property

UNI MART 04053
1381 E COLLEGE AVE
STATE COLLEGE, PA

PA RGA LUST **S115479637**
N/A

Site 2 of 7 in cluster AR

Actual:
979 ft.

| | | | |
|------------------|------|----------------|--------------------|
| RGA LUST: | | | |
| | 2009 | UNI MART 04053 | 1381 E COLLEGE AVE |
| | 2008 | UNI MART 04053 | 1381 E COLLEGE AVE |
| | 2007 | UNI MART 04053 | 1381 E COLLEGE AVE |
| | 2006 | UNI MART 04053 | 1381 E COLLEGE AVE |
| | 2005 | UNI MART 04053 | 1381 E COLLEGE AVE |

Focus Map:
15

AR200
Target
Property

1381 E COLLEGE AVE
1381 E COLLEGE AVE
STATE COLLEGE, PA

PA RGA LUST **S115448136**
N/A

Site 3 of 7 in cluster AR

Actual:
979 ft.

| | | | |
|------------------|------|--------------------|--------------------|
| RGA LUST: | | | |
| | 2012 | 1381 E COLLEGE AVE | 1381 E COLLEGE AVE |

Focus Map:
15

Map ID
 Direction
 Distance
 Elevation

MAP FINDINGS

Site

Database(s)

EDR ID Number
 EPA ID Number

AR201 **UNI-MARTS LLC**
Target **1381 E COLLEGE AVE**
Property **STATE COLLEGE, PA 16801**

EDR Hist Auto **1022027384**
N/A

Site 4 of 7 in cluster AR

Actual: EDR Hist Auto
979 ft.

| | | | |
|-------------------------|-------|---------------|--------------------------------|
| Focus Map: 15 | Year: | Name: | Type: |
| | 2001 | UNI-MARTS INC | Convenience Stores |
| | 2002 | UNI-MARTS INC | Convenience Stores |
| | 2003 | UNI-MARTS INC | Convenience Stores |
| | 2004 | UNI-MARTS INC | Convenience Stores |
| | 2005 | UNI-MARTS LLC | Gasoline Service Stations, NEC |
| | 2006 | UNI-MARTS LLC | Gasoline Service Stations, NEC |
| | 2007 | UNI-MARTS LLC | Gasoline Service Stations, NEC |
| | 2008 | UNI-MARTS LLC | Gasoline Service Stations, NEC |
| | 2009 | UNI-MARTS LLC | Gasoline Service Stations, NEC |
| | 2010 | UNI-MARTS LLC | Gasoline Service Stations, NEC |
| | 2011 | UNI-MARTS LLC | Gasoline Service Stations, NEC |
| | 2012 | UNI-MARTS LLC | Gasoline Service Stations, NEC |
| | 2013 | UNI-MARTS LLC | Gasoline Service Stations, NEC |
| | 2014 | UNI-MARTS LLC | Gasoline Service Stations, NEC |

AR202 **UNI MART 4053**
Target **1381 E COLLEGE AVE**
Property **STATE COLLEGE, PA**

PA RGA LUST **S115479683**
N/A

Site 5 of 7 in cluster AR

| | | | | |
|----------------------------------|-----------|------|---------------|--------------------|
| Actual: 979 ft. | RGA LUST: | 2011 | UNI MART 4053 | 1381 E COLLEGE AVE |
| Focus Map: 15 | | 2010 | UNI MART 4053 | 1381 E COLLEGE AVE |

AR203 **1381 E COLLEGE AVE**
Target **1381 E COLLEGE AVE**
Property **STATE COLLEGE, PA 16801**

PA LUST **U001100095**
PA UST **N/A**
PA ARCHIVE UST

Site 6 of 7 in cluster AR

| | | |
|----------------------------------|-------------------------|---|
| Actual: 979 ft. | LUST: | |
| Focus Map: 15 | Name: | 1381 E COLLEGE AVE |
| | Address: | 1381 E COLLEGE AVE |
| | City, State, Zip: | STATE COLLEGE, PA 16801-6813 |
| | Region: | EP NC Rgnl Off Williamsport |
| | Municipality: | College Twp |
| | Facility Id: | 585352 |
| | Facility Type: | Underground Storage Tank Containing Petroleum |
| | Facility Status: | Cleanup Completed |
| | Status Date: | 11/09/2005 |
| | Confirmed Date: | 06/13/2005 |
| | Program Other Id: | 14-15440 |
| | Client: | DUNNE MANNING REALTY LP |
| | Incident Id: | 35271 |
| | Incident Desc: | LEAKING GASOLINE DISPENSER HOSE |
| | Suspect Date: | Not reported |
| | Source Of Notification: | COMPL |

Map ID
Direction
Distance
Elevation

MAP FINDINGS

Site

Database(s)

EDR ID Number
EPA ID Number

1381 E COLLEGE AVE (Continued)

U001100095

Release Discovered: VISOD
Source Cause Of Release: DISP
Tank: Not reported
Impact Desc: Soil
Substance: Not reported
CAS RN: Not reported
Chemical: Not reported
Comments: Not reported
Horizontal Ref Datum: WGS84
Altitude Datum: Not reported
Latitude: 40.810143
Longitude: -77.831804

UST:

Name: 1381 E COLLEGE AVE
Address: 1381 E COLLEGE AVE
City,State,Zip: STATE COLLEGE, PA 16801-6813
Site ID: 512807
Other Id: 14-15440
Client Id Number: 341025
Municipality Name: College
Region: EP NC Rgnl Off Williamsport
Mailing Name: DUNNE MANNING REALTY LP
Mailing Address: 645 HAMILTON ST STE 500
Mailing Address 2: Not reported
Mailing City,St,Zip: ALLENTOWN, PA 18101-2473
Registration Expiration Date: 08/04/2020

Tank Seq No: 5
Tank Status: Currently In Use
Capacity: 10000
Substance: Gasoline
Date Installed: 07/01/1993
Tank Code: UST
Inspection Code: Facility Operation Inspection
Tank Last Dt Inspected: 03/25/2019
Decode for Tstatus: Currently In Use
Decode for Substance: Gasoline

Tank Seq No: 6
Tank Status: Currently In Use
Capacity: 12000
Substance: Gasoline
Date Installed: 07/01/1993
Tank Code: UST
Inspection Code: Facility Operation Inspection
Tank Last Dt Inspected: 03/25/2019
Decode for Tstatus: Currently In Use
Decode for Substance: Gasoline

ARCHIVE UST:

Name: 1381 E COLLEGE AVE
Address: 1381 E COLLEGE AVE
City,State,Zip: STATE COLLEGE 16801-6813
Facility Id: 14-15440

Map ID
Direction
Distance
Elevation

MAP FINDINGS

Site

Database(s)

EDR ID Number
EPA ID Number

1381 E COLLEGE AVE (Continued)

U001100095

| | |
|---|----------------------------------|
| Site ID: | 512807 |
| Municipality: | College Twp |
| Client Date: | 341025 |
| Owner Id: | Not reported |
| Owner Name: | PALGC UST I LLC |
| Owner Address: | 645 HAMILTON ST STE 500 |
| Owner Address 2: | Not reported |
| Owner City,St,Zip: | ALLENTOWN, PA 18101-2108 |
| Owner Phone: | Not reported |
| Owner County Code: | Not reported |
| Resp Party Name: | DUNNE MANNING REALTY LP |
| RP Address: | 645 HAMILTON ST STE 500 |
| RP Address 2: | Not reported |
| RP City,St,Zip: | ALLENTOWN, PA 18101-2473 |
| Region Code Name: | Not reported |
| Regulated Expire Date: | Not reported |
| | |
| Tank Sequence #: | 001 |
| Tank Id: | 618771 |
| Status: | Closed Without a Permit |
| Status Code End Date: | Not reported |
| Capacity: | 8000 |
| Substance: | GAS |
| Tank Substance End Date: | Not reported |
| Install Date: | 12/1/1979 |
| Tank Code: | UST |
| Inspection Code: | Not reported |
| Last Inspection: | Not reported |
| Substance Type: | Not reported |
| CASRN for Hazardous Substances: | 341025 |
| Chemical Name: | DUNNE MANNING REALTY LP |
| Other Information Regarding The Tank Substance: | Not reported |
| Undeliverable Address Ind.: | N |
| Contact Name: | TAMMY L M HESSLER COMPLIANCE MGR |
| Company: | Not reported |
| | |
| Tank Sequence #: | 002 |
| Tank Id: | 618772 |
| Status: | Closed Without a Permit |
| Status Code End Date: | Not reported |
| Capacity: | 8000 |
| Substance: | GAS |
| Tank Substance End Date: | Not reported |
| Install Date: | 12/1/1979 |
| Tank Code: | UST |
| Inspection Code: | Not reported |
| Last Inspection: | Not reported |
| Substance Type: | Not reported |
| CASRN for Hazardous Substances: | 341025 |
| Chemical Name: | DUNNE MANNING REALTY LP |
| Other Information Regarding The Tank Substance: | Not reported |
| Undeliverable Address Ind.: | N |
| Contact Name: | TAMMY L M HESSLER COMPLIANCE MGR |
| Company: | Not reported |

Map ID
 Direction
 Distance
 Elevation

MAP FINDINGS

Site

Database(s)

EDR ID Number
 EPA ID Number

1381 E COLLEGE AVE (Continued)

U001100095

Tank Sequence #: 003
 Tank Id: 618773
 Status: Closed Without a Permit
 Status Code End Date: Not reported
 Capacity: 6000
 Substance: GAS
 Tank Substance End Date: Not reported
 Install Date: 12/1/1979
 Tank Code: UST
 Inspection Code: Not reported
 Last Inspection: Not reported
 Substance Type: Not reported
 CASRN for Hazardous Substances: 341025
 Chemical Name: DUNNE MANNING REALTY LP
 Other Information Regarding The Tank Substance: Not reported
 Undeliverable Address Ind.: N
 Contact Name: TAMMY L M HESSLER COMPLIANCE MGR
 Company: Not reported

Tank Sequence #: 004
 Tank Id: 618774
 Status: Closed Without a Permit
 Status Code End Date: Not reported
 Capacity: 4000
 Substance: DIESEL
 Tank Substance End Date: Not reported
 Install Date: 12/1/1979
 Tank Code: UST
 Inspection Code: Not reported
 Last Inspection: Not reported
 Substance Type: Not reported
 CASRN for Hazardous Substances: 341025
 Chemical Name: DUNNE MANNING REALTY LP
 Other Information Regarding The Tank Substance: Not reported
 Undeliverable Address Ind.: N
 Contact Name: TAMMY L M HESSLER COMPLIANCE MGR
 Company: Not reported

AR204 KING JOHN H
Target 1411 E COLLEGE AVE
Property STATE COLLEGE, PA 16801

EDR Hist Auto 1021548287
N/A

Site 7 of 7 in cluster AR

Actual: EDR Hist Auto
984 ft.

| Focus Map: | Year: | Name: | Type: |
|------------|-------|-------------|---------------------------|
| 15 | 1969 | KING JOHN H | Gasoline Service Stations |
| | 1970 | KING JOHN H | Gasoline Service Stations |
| | 1971 | KING JOHN H | Gasoline Service Stations |
| | 1972 | KING JOHN H | Gasoline Service Stations |
| | 1973 | KING JOHN H | Gasoline Service Stations |
| | 1974 | KING JOHN H | Gasoline Service Stations |
| | 1975 | KING JOHN H | Gasoline Service Stations |
| | 1976 | KING JOHN H | Gasoline Service Stations |

MAP FINDINGS

| | | | |
|-----------|------|-------------|---------------|
| Map ID | | | EDR ID Number |
| Direction | | | |
| Distance | | | |
| Elevation | Site | Database(s) | EPA ID Number |

| | | | |
|-----------------|--|--------------|-------------------|
| 205 | MEADOWS PSYCHIATRIC CTR WATER SYS | FINDS | 1016985063 |
| Target | 132 THE MEADOWS DR | ECHO | N/A |
| Property | CENTRE HALL, PA 16828 | | |

FINDS:
Registry ID: 110010235414

Actual:
1259 ft. Click Here:

Focus Map: Environmental Interest/Information System:
18 WATER TREATMENT PLANT
NON-TRANSIENT NON-COMMUNITY WATER SYSTEM

[Click this hyperlink](#) while viewing on your computer to access additional FINDS: detail in the EDR Site Report.

ECHO:
Envid: 1016985063
Registry ID: 110010235414
DFR URL: <http://echo.epa.gov/detailed-facility-report?fid=110010235414>
Name: MEADOWS PSYCHIATRIC CTR WATER SYS
Address: 132 THE MEADOWS DR
City,State,Zip: CENTRE HALL, PA 16828

| | | | |
|-----------------|--|--------------|-------------------|
| AS206 | THOMAS B. SWANK/THOMAS B. SWANK | FINDS | 1025821970 |
| Target | 237 UPPER GEORGES VALLEY RD | | N/A |
| Property | SPRING MILLS, PA 16875 | | |

Site 1 of 2 in cluster AS

Actual: FINDS:
1197 ft. Registry ID: 110070567066

Focus Map: Click Here:
20

Environmental Interest/Information System:
US National Pollutant Discharge Elimination System (NPDES) module of the Compliance Information System (ICIS) tracks surface water permits issued under the Clean Water Act. Under NPDES, all facilities that discharge pollutants from any point source into waters of the United States are required to obtain a permit. The permit will likely contain limits on what can be discharged, impose monitoring and reporting requirements, and include other provisions to ensure that the discharge does not adversely affect water quality.

[Click this hyperlink](#) while viewing on your computer to access additional FINDS: detail in the EDR Site Report.

| | | | |
|-----------------|--|-------------|-------------------|
| AS207 | THOMAS B. SWANK/THOMAS B. SWANK | ECHO | 1025900998 |
| Target | 237 UPPER GEORGES VALLEY RD | | N/A |
| Property | SPRING MILLS, PA 16875 | | |

Site 2 of 2 in cluster AS

Actual: ECHO:
1197 ft. Envid: 1025900998
Focus Map: Registry ID: 110070567066
20 DFR URL: <http://echo.epa.gov/detailed-facility-report?fid=110070567066>
Name: THOMAS B. SWANK/THOMAS B. SWANK
Address: 237 UPPER GEORGES VALLEY RD
City,State,Zip: SPRING MILLS, PA 16875

Map ID
Direction
Distance
Elevation

MAP FINDINGS

Site

Database(s)

EDR ID Number
EPA ID Number

208 1320 E COLLEGE AVE STATE COLL
Target 1320 E COLLEGE AVE
Property STATE COLLEGE, PA 16801

PA UST U001100075
PA ARCHIVE UST N/A

Actual:
981 ft.
Focus Map:
15

UST:
Name: 1320 E COLLEGE AVE STATE COLL
Address: 1320 E COLLEGE AVE
City,State,Zip: STATE COLLEGE, PA 16801-6811
Site ID: 568779
Other Id: 14-15482
Client Id Number: 293119
Municipality Name: College
Region: EP NC Rgnl Off Williamsport
Mailing Name: PALG UST VI LLC
Mailing Address: 600 HAMILTON ST STE 500
Mailing Address 2: Not reported
Mailing City,St,Zip: ALLENTOWN, PA 18101
Registration Expiration Date: 08/04/2020

Tank Seq No: 4
Tank Status: **Currently In Use**
Capacity: 10000
Substance: Gasoline
Date Installed: 08/20/1998
Tank Code: UST
Inspection Code: Facility Operation Inspection
Tank Last Dt Inspected: 08/21/2019
Decode for Tstatus: Currently In Use
Decode for Substance: Gasoline

Tank Seq No: 5
Tank Status: **Currently In Use**
Capacity: 10000
Substance: Gasoline
Date Installed: 08/20/1998
Tank Code: UST
Inspection Code: Facility Operation Inspection
Tank Last Dt Inspected: 08/21/2019
Decode for Tstatus: Currently In Use
Decode for Substance: Gasoline

ARCHIVE UST:
Name: 1320 E COLLEGE AVE STATE COLL
Address: 1320 E COLLEGE AVE
City,State,Zip: STATE COLLEGE 16801-6811
Facility Id: 14-15482
Site ID: 568779
Municipality: College Twp
Client Date: 293119
Owner Id: Not reported
Owner Name: PALG UST VI LLC
Owner Address: 645 HAMILTON ST STE 500
Owner Address 2: Not reported
Owner City,St,Zip: ALLENTOWN, PA 18101-2108
Owner Phone: Not reported
Owner County Code: Not reported
Resp Party Name: PALG UST VI LLC
RP Address: 600 HAMILTON ST STE 500

Map ID
Direction
Distance
Elevation

MAP FINDINGS

Site

Database(s)

EDR ID Number
EPA ID Number

1320 E COLLEGE AVE STATE COLL (Continued)

U001100075

RP Address 2: Not reported
RP City,St,Zip: ALLENTOWN, PA 18101-2130
Region Code Name: Not reported
Regulated Expire Date: Not reported

Tank Sequence #: 001
Tank Id: 618809
Status: Closed Without a Permit
Status Code End Date: Not reported
Capacity: 10000
Substance: GAS
Tank Substance End Date: Not reported
Install Date: 12/1/1973
Tank Code: UST
Inspection Code: Not reported
Last Inspection: Not reported
Substance Type: Not reported
CASRN for Hazardous Substances: 293119
Chemical Name: PALG UST VI LLC
Other Information Regarding The Tank Substance: Not reported
Undeliverable Address Ind.: N
Contact Name: TAMMY L M HESSLER COMPLIANCE MGR
Company: Not reported

Tank Sequence #: 002
Tank Id: 618810
Status: Closed Without a Permit
Status Code End Date: Not reported
Capacity: 4000
Substance: GAS
Tank Substance End Date: Not reported
Install Date: 12/1/1973
Tank Code: UST
Inspection Code: Not reported
Last Inspection: Not reported
Substance Type: Not reported
CASRN for Hazardous Substances: 293119
Chemical Name: PALG UST VI LLC
Other Information Regarding The Tank Substance: Not reported
Undeliverable Address Ind.: N
Contact Name: TAMMY L M HESSLER COMPLIANCE MGR
Company: Not reported

Tank Sequence #: 003
Tank Id: 618811
Status: Closed Without a Permit
Status Code End Date: Not reported
Capacity: 4000
Substance: GAS
Tank Substance End Date: Not reported
Install Date: 12/1/1973
Tank Code: UST
Inspection Code: Not reported
Last Inspection: Not reported
Substance Type: Not reported

Map ID
Direction
Distance
Elevation

MAP FINDINGS

Site

Database(s)

EDR ID Number
EPA ID Number

1320 E COLLEGE AVE STATE COLL (Continued)

U001100075

CASRN for Hazardous Substances: 293119
Chemical Name: PALG UST VI LLC
Other Information Regarding The Tank Substance: Not reported
Undeliverable Address Ind.: N
Contact Name: TAMMY L M HESSLER COMPLIANCE MGR
Company: Not reported

AT209 MIXED COMMERCIAL USE/BANK BUILDING
Target 1246 EAST COLLEGE AVENUE
Property COLLEGE, TOWNSHIP OF, PA 16801

ECHO 1026144670
N/A

Site 1 of 5 in cluster AT

Actual: ECHO:
971 ft. Envid: 1026144670
Focus Map: Registry ID: Not reported
15 DFR URL: <http://echo.epa.gov/detailed-facility-report?fid=PAD140042>
Name: MIXED COMMERCIAL USE/BANK BUILDING
Address: 1246 EAST COLLEGE AVENUE
City,State,Zip: COLLEGE, TOWNSHIP OF, PA 16801

AT210 T & M UNLIMITED TAILORING
Target 1244 E COLLEGE AVE
Property STATE COLLEGE, PA 16801

EDR Hist Cleaner 1018515674
N/A

Site 2 of 5 in cluster AT

Actual: EDR Hist Cleaner
971 ft.
Focus Map: Year: Name: Type:
15 2004 T & M UNLIMITED TAILORING Drycleaning Plants, Except Rugs
2005 T & M UNLIMITED TAILORING Drycleaning Plants, Except Rugs

AT211 B & W TRANSPORTATION SERVICE
Target 1234 E COLLEGE AVE
Property STATE COLLEGE, PA 16801

EDR Hist Auto 1020806294
N/A

Site 3 of 5 in cluster AT

Actual: EDR Hist Auto
971 ft.
Focus Map: Year: Name: Type:
15 1989 SUNDAYS AUTO CLINIC General Automotive Repair Shops
1990 B & W TRANSPORTATION SERVICE Gasoline Service Stations, NEC
1991 SUNDAYS AUTO CLINIC General Automotive Repair Shops
1991 B & W TRANSPORTATION SERVICE Gasoline Service Stations, NEC
1992 SUNDAYS EXXON SERVICE CENTER General Automotive Repair Shops
1992 B & W TRANSPORTATION SERVICE Gasoline Service Stations, NEC
1993 B & W TRANSPORTATION SERVICE Gasoline Service Stations, NEC
1994 B & W TRANSPORTATION SERVICE Gasoline Service Stations, NEC
1995 B & W TRANSPORTATION SERVICE Gasoline Service Stations, NEC
1996 B & W TRANSPORTATION SERVICE Gasoline Service Stations, NEC
1997 B & W TRANSPORTATION SERVICE Gasoline Service Stations, NEC
1998 B & W TRANSPORTATION SERVICE Gasoline Service Stations, NEC
1999 B & W TRANSPORTATION SERVICE Gasoline Service Stations, NEC

Map ID
Direction
Distance
Elevation

MAP FINDINGS

Site

Database(s)

EDR ID Number
EPA ID Number

B & W TRANSPORTATION SERVICE (Continued)

1020806294

| | | |
|------|------------------------------|--------------------------------|
| 2000 | B & W TRANSPORTATION SERVICE | Gasoline Service Stations, NEC |
| 2001 | B & W TRANSPORTATION SERVICE | Gasoline Service Stations, NEC |
| 2002 | B & W TRANSPORTATION SERVICE | Gasoline Service Stations, NEC |
| 2003 | B & W TRANSPORTATION SERVICE | Gasoline Service Stations, NEC |
| 2004 | B & W TRANSPORTATION SERVICE | Gasoline Service Stations, NEC |
| 2005 | B & W TRANSPORTATION SERVICE | Gasoline Service Stations, NEC |
| 2006 | B & W TRANSPORTATION SERVICE | Gasoline Service Stations, NEC |
| 2007 | B & W TRANSPORTATION SERVICE | Gasoline Service Stations, NEC |
| 2008 | B & W TRANSPORTATION SERVICE | Gasoline Service Stations, NEC |
| 2009 | B & W TRANSPORTATION SERVICE | Gasoline Service Stations, NEC |
| 2010 | B & W TRANSPORTATION SERVICE | Gasoline Service Stations, NEC |
| 2011 | B & W TRANSPORTATION SERVICE | Gasoline Service Stations, NEC |
| 2014 | B & W TRANSPORTATION SERVICE | Gasoline Service Stations, NEC |

AT212 **FORMER SUNDAYS EXXON EAST 92606**
Target **1234 E COLLEGE AVE**
Property **STATE COLLEGE, PA 16801**

PA ARCHIVE UST **U001464239**
N/A

Site 4 of 5 in cluster AT

Actual: ARCHIVE UST:
971 ft. Name: FORMER SUNDAYS EXXON EAST 92606
Focus Map: Address: 1234 E COLLEGE AVE
15 City,State,Zip: STATE COLLEGE 16801-6809
 Facility Id: 14-04609
 Site ID: 512676
 Municipality: College Twp
 Client Date: 212661
 Owner Id: Not reported
 Owner Name: TRACK N TRAIL INC
 Owner Address: 1246 E COLLEGE AVE
 Owner Address 2: Not reported
 Owner City,St,Zip: STATE COLLEGE, PA 16801-6809
 Owner Phone: Not reported
 Owner County Code: Not reported
 Resp Party Name: TRACK N TRAIL INC
 RP Address: 1246 E COLLEGE AVE
 RP Address 2: Not reported
 RP City,St,Zip: STATE COLLEGE, PA 16801-6809
 Region Code Name: Not reported
 Regulated Expire Date: Not reported

 Tank Sequence #: 001
 Tank Id: 618440
 Status: Removed
 Status Code End Date: Not reported
 Capacity: 10000
 Substance: GAS
 Tank Substance End Date: Not reported
 Install Date: 12/1/1988
 Tank Code: UST
 Inspection Code: Not reported
 Last Inspection: Not reported
 Substance Type: Not reported
 CASRN for Hazardous Substances: 212661
 Chemical Name: TRACK N TRAIL INC
 Other Information Regarding The Tank Substance: Not reported
 Undeliverable Address Ind.: N

Map ID
Direction
Distance
Elevation

MAP FINDINGS

Site

Database(s)

EDR ID Number
EPA ID Number

FORMER SUNDAYS EXXON EAST 92606 (Continued)

U001464239

Contact Name: STEVE P WILLIAMS PRES
Company: Not reported

Tank Sequence #: 002
Tank Id: 618441
Status: Removed
Status Code End Date: Not reported
Capacity: 10000
Substance: GAS
Tank Substance End Date: Not reported
Install Date: 12/1/1988
Tank Code: UST
Inspection Code: Not reported
Last Inspection: Not reported
Substance Type: Not reported
CASRN for Hazardous Substances: 212661
Chemical Name: TRACK N TRAIL INC
Other Information Regarding The Tank Substance: Not reported
Undeliverable Address Ind.: N
Contact Name: STEVE P WILLIAMS PRES
Company: Not reported

Tank Sequence #: 003
Tank Id: 618442
Status: Removed
Status Code End Date: Not reported
Capacity: 10000
Substance: GAS
Tank Substance End Date: Not reported
Install Date: 12/1/1988
Tank Code: UST
Inspection Code: Not reported
Last Inspection: Not reported
Substance Type: Not reported
CASRN for Hazardous Substances: 212661
Chemical Name: TRACK N TRAIL INC
Other Information Regarding The Tank Substance: Not reported
Undeliverable Address Ind.: N
Contact Name: STEVE P WILLIAMS PRES
Company: Not reported

AU213 **MOYERS AUTO WRECKING**
Target **MOYER'S AUTO WRECKING**
Property **SPRING MILLS, PA 16875**

ECHO **1022931220**
N/A

Site 1 of 2 in cluster AU

Actual: ECHO:
1176 ft. Envid: 1022931220
Focus Map: Registry ID: 110010150004
20 DFR URL: <http://echo.epa.gov/detailed-facility-report?fid=110010150004>
Name: MOYERS AUTO WRECKING
Address: MOYER'S AUTO WRECKING
City,State,Zip: SPRING MILLS, PA 16875

Map ID
 Direction
 Distance
 Elevation

MAP FINDINGS

Site

Database(s)

EDR ID Number
 EPA ID Number

AU214 **MOYERS AUTO WRECKING**
Target **MOYER'S AUTO WRECKING**
Property **SPRING MILLS, PA 16875**

FINDS **1025803587**
N/A

Site 2 of 2 in cluster AU

Actual: **FINDS:**
1176 ft. Registry ID: 110010150004

Focus Map:
20 Click Here:

Environmental Interest/Information System:

US National Pollutant Discharge Elimination System (NPDES) module of the Compliance Information System (ICIS) tracks surface water permits issued under the Clean Water Act. Under NPDES, all facilities that discharge pollutants from any point source into waters of the United States are required to obtain a permit. The permit will likely contain limits on what can be discharged, impose monitoring and reporting requirements, and include other provisions to ensure that the discharge does not adversely affect water quality.

PA-EFACTS (Pennsylvania - Environmental Facility Application Compliance Tracking System) is a Department-wide database that provides a holistic view of clients and sites (including facilities) that DEP regulates.

[Click this hyperlink](#) while viewing on your computer to access additional FINDS: detail in the EDR Site Report.

AT215 **T & M UNLIMITED TAILORING**
Target **145 COLLEGE VIEW RD**
Property **STATE COLLEGE, PA 16801**

EDR Hist Cleaner **1018552990**
N/A

Site 5 of 5 in cluster AT

Actual: EDR Hist Cleaner
983 ft.

| | | | |
|--------------------------------|-------|---------------------------|---------------------------------|
| Focus Map: 15 | Year: | Name: | Type: |
| | 2006 | T & M UNLIMITED TAILORING | Drycleaning Plants, Except Rugs |
| | 2007 | T & M UNLIMITED TAILORING | Drycleaning Plants, Except Rugs |
| | 2008 | T & M UNLIMITED TAILORING | Drycleaning Plants, Except Rugs |

216 **ROSS BANK**
Target **CENTRE HALL, PA 16828**
Property

MINES MRDS **1025576320**
N/A

MINES MRDS:

| | | |
|---|---------------------------------|---|
| Actual: 1212 ft. Focus Map: 17 | Name: | ROSS BANK |
| | Address: | Not reported |
| | Deposit identification Number: | 10084309 |
| | City,State,Zip: | CENTRE HALL, PENNSYLVANIA 16828 |
| | URL: | https://mrdata.usgs.gov/mrds/show-mrds.php?dep_id=10084309 |
| | MRDS Identification Number: | W101577 |
| | MAS/MILS Identification Number: | Not reported |
| | Region: | NA |
| | Country: | United States |
| | Primary Commodities: | Iron |
| | Secondary Commodities: | Not reported |
| Tertiary Commodities: | Not reported | |
| Operation Type: | Unknown | |
| Deposit Type: | Residual | |

Map ID
 Direction
 Distance
 Elevation

MAP FINDINGS

Site

Database(s)

EDR ID Number
 EPA ID Number

ROSS BANK (Continued)

1025576320

| | |
|-------------------------------|--|
| Production Size: | S - Small amount of material produced (we do not know what criteria are used to make this determination) |
| Development Status: | Past Producer |
| Ore Minerals or Materials: | Limonite |
| Gangue Minerals or Materials: | Not reported |
| Other Minerals or Materials: | Not reported |
| Ore Body Form: | Not reported |
| Workings Type: | Not reported |
| Mineral Deposit Model: | Not reported |
| Alteration Processes: | Not reported |
| Concentration Processes: | Not reported |
| Previous Names: | Not reported |
| Ore Controls: | Not reported |
| Reporter: | Whitlow, S. |
| Host Rock Unit Name: | Not reported |
| Host Rock Type: | Not reported |
| Associated Rock Unit Name: | Not reported |
| Associated Rock Type Code: | Not reported |
| Structural Characteristics: | Not reported |
| Tectonic Setting: | Not reported |
| References: | Not reported |
| First Production Year: | Not reported |
| Began Before/After FPY: | Not reported |
| Last Production Year: | Not reported |
| Ended Before/After LPY: | Not reported |
| Year Discovered: | Not reported |
| Found Before/After YD: | Not reported |
| Production History: | Not reported |
| Discovery Information: | Not reported |
| Latitude: | 40.80695 |
| Longitude: | -77.76358 |

217 WILDEN NUSS PROPERTY
Target 368 BALDWIN ST
Property LEMONT, PA 16851

PA VCP S106983890
N/A

| | | |
|-------------------|----------------------|---------------------------|
| Actual: | VCP: | |
| 1145 ft. | Name: | WILDEN NUSS PROPERTY |
| | Address: | 368 BALDWIN ST |
| | City,State,Zip: | LEMONT, PA 16851 |
| Focus Map: | Activity: | |
| 16 | Activity ID: | 628296, |
| | Cleanup Records: | |
| | Municipality: | College Twp |
| | Region: | Northcentral Region |
| | Category Desc: | Fuel Oil No 2 |
| | Type: | Complete Sites |
| | LRP Activity Number: | 29391 |
| | Remediation: | Statewide Health Standard |
| | Activity: | NO |
| | Date Approved: | 01/21/2005 |
| | Date Received: | Not reported |
| | Date Nonuse: | Not reported |
| | ICS Code: | Not reported |
| | Media: | Soil |
| | Latitude: | 40.812666 |
| | Longitude: | -77.819222 |

Map ID
Direction
Distance
Elevation

MAP FINDINGS

Site

Database(s) EDR ID Number
EPA ID Number

218 **MOYERS AUTO WRECKING**
Target **138 LOWER GEORGES VALLEY RD**
Property **SPRING MILLS, PA 16875**

PA NPDES **S123676474**
N/A

Actual:
1176 ft.
Focus Map:
20

NPDES:
Name: MOYERS AUTO WRECKING
Address: 138 LOWER GEORGES VALLEY RD
City,State,Zip: SPRING MILLS, PA 16875-9123
Facility ID: 560797
Permit Number: PAR604830
Permit Name: MOYERS AUTO WRECKING
Effective Date: 02/01/2015
Expiration Date: 01/31/2020
Receiving Waters: Not reported
Current Major Minor Status: Minor
Total App. Design Flow (MGD): Not reported
Cognizant Official: CHRISTINE I MOYER
Cognizant Official Telephone: (570) 271-4171
Permit Street Address: 138 LOWER GEORGES VALLEY RD
Permit City/State/Zip: SPRING MILLS, PA 16875-9123
Municipality: Potter Twp
Client ID: 147195
Joint Permittee: No
Facility Kind: Stormwater-Industrial
Fee Category: Permit Terminated
Status: Inactive
Region: NCRO
Latest Permit Issuance Date: 01/06/2015
Primary SIC Code: 5015
Additional SIC Code: Not reported
Contact: Not reported
Contact Telephone: Not reported
Contact Email: Not reported

219 **BLOOM ROAD AREA**
Target **106 WAY LANE**
Property **POTTER, TOWNSHIP OF, PA 16875**

FINDS **1023644459**
ECHO **N/A**

Actual:
1191 ft.
Focus Map:
20

FINDS:
Registry ID: 110070053617
Click Here:
Environmental Interest/Information System:
US National Pollutant Discharge Elimination System (NPDES) module of the Compliance Information System (ICIS) tracks surface water permits issued under the Clean Water Act. Under NPDES, all facilities that discharge pollutants from any point source into waters of the United States are required to obtain a permit. The permit will likely contain limits on what can be discharged, impose monitoring and reporting requirements, and include other provisions to ensure that the discharge does not adversely affect water quality.

[Click this hyperlink](#) while viewing on your computer to access additional FINDS: detail in the EDR Site Report.

ECHO:
Envid: 1023644459
Registry ID: 110070053617
DFR URL: <http://echo.epa.gov/detailed-facility-report?fid=110070053617>
Name: BLOOM ROAD AREA

Map ID
Direction
Distance
Elevation

MAP FINDINGS

Site

Database(s)

EDR ID Number
EPA ID Number

BLOOM ROAD AREA (Continued)

1023644459

Address: 106 WAY LANE
City,State,Zip: POTTER, TOWNSHIP OF, PA 16875

AV220 **RONALD J. & ROBIN L. KUHLMAN SFTF**
Target **250 CHESTNUT ST**
Property **SPRING MILLS, PA 16875**

PA NPDES **S111347639**
N/A

Site 1 of 2 in cluster AV

Actual: 1278 ft.
Focus Map: 21

NPDES:
Name: RONALD J. & ROBIN L. KUHLMAN SFTF
Address: 250 CHESTNUT ST
City,State,Zip: SPRING MILLS, PA 16875-9001
Facility ID: 744552
Permit Number: PAG045275
Permit Name: ROBIN L & RONALD J KUHLMAN
Effective Date: 09/01/2011
Expiration Date: Not reported
Receiving Waters: Unnamed Tributary To Potter Run
Current Major Minor Status: Minor
Total App. Design Flow (MGD): Not reported
Cognizant Official: RONALD J KUHLMAN
Cognizant Official Telephone: (814) 380-2049
Permit Street Address: 250 CHESTNUT ST
Permit City/State/Zip: SPRING MILLS, PA 16875-9001
Municipality: Potter Twp
Client ID: 288777
Joint Permittee: No
Facility Kind: Sewage Non-Publicly Owned (Non-Muni)
Fee Category: PAG-04 SRSTP
Status: Active
Region: NCRO
Latest Permit Issuance Date: 09/01/2011
Primary SIC Code: 4952
Additional SIC Code: Not reported
Contact: RONALD J KUHLMAN
Contact Telephone: (814) 380-2049
Contact Email: Not reported

AV221 **RONALD J. & ROBIN L. KUHLMAN SFTF**
Target **250 CHESTNUT ST**
Property **SPRING MILLS, PA 16875**

FINDS **1014907909**
ECHO **N/A**

Site 2 of 2 in cluster AV

Actual: 1278 ft.
Focus Map: 21

FINDS:
Registry ID: 110044253054
Click Here:

Environmental Interest/Information System:

US National Pollutant Discharge Elimination System (NPDES) module of the Compliance Information System (ICIS) tracks surface water permits issued under the Clean Water Act. Under NPDES, all facilities that discharge pollutants from any point source into waters of the United States are required to obtain a permit. The permit will likely contain limits on what can be discharged, impose monitoring and reporting

Map ID
Direction
Distance
Elevation

MAP FINDINGS

Site

Database(s)

EDR ID Number
EPA ID Number

RONALD J. & ROBIN L. KUHLMAN SFTF (Continued)

1014907909

requirements, and include other provisions to ensure that the discharge does not adversely affect water quality.

[Click this hyperlink](#) while viewing on your computer to access additional FINDS: detail in the EDR Site Report.

ECHO:

Envid: 1014907909
Registry ID: 110044253054
DFR URL: <http://echo.epa.gov/detailed-facility-report?fid=110044253054>
Name: RONALD J. & ROBIN L. KUHLMAN SFTF
Address: 250 CHESTNUT ST
City,State,Zip: SPRING MILLS, PA 16875

AW222
Target
Property

CENTRE (County), PA

PA SPILLS **S110602827**
N/A

Site 1 of 2 in cluster AW

Actual:
1201 ft.

Focus Map:
20

SPILLS:
Name: Not reported
Address: Not reported
City,State,Zip: PA
Id No: 248898
Latitude: 40 48 3.132
Longitude: -77 39 31.356
Material Involved: Unknown
Substance: Erosion & Sedimentation 0
Date Received: 05/26/2007
Municipality: Potter Twp
Description: E & S complaint
Complaint Type: Not reported
Responsible Party: Not reported

AW223
Target
Property

COWHERS AUTO BODY
RD BOX 272 A
CENTER HALL, PA 16828

RCRA-SQG **1000874338**
PA0000008615

Site 2 of 2 in cluster AW

Actual:
1198 ft.

Focus Map:
20

RCRA-SQG:
Date form received by agency: 1993-09-10 00:00:00.0
Facility name: COWHERS AUTO BODY
Facility address: RD BOX 272 A
CENTER HALL, PA 16828
EPA ID: PA0000008615
Contact: CHARLES COWHER
Contact address: RD BOX 272 A
CENTER HALL, PA 16828
Contact country: US
Contact telephone: 814-364-2305
Contact email: Not reported
EPA Region: 03
Classification: Small Small Quantity Generator
Description: Handler: generates more than 100 and less than 1000 kg of hazardous waste during any calendar month and accumulates less than 6000 kg of

Map ID
Direction
Distance
Elevation

MAP FINDINGS

Site

Database(s)

EDR ID Number
EPA ID Number

COWHERS AUTO BODY (Continued)

1000874338

hazardous waste at any time; or generates 100 kg or less of hazardous waste during any calendar month, and accumulates more than 1000 kg of hazardous waste at any time

Owner/Operator Summary:

Owner/operator name: COWHER CHARLES
Owner/operator address: RD BOX 272 A
CENTRE HALL, PA 16828
Owner/operator country: Not reported
Owner/operator telephone: 814-364-2305
Owner/operator email: Not reported
Owner/operator fax: Not reported
Owner/operator extension: Not reported
Legal status: Private
Owner/Operator Type: Owner
Owner/Op start date: Not reported
Owner/Op end date: Not reported

Handler Activities Summary:

U.S. importer of hazardous waste: No
Mixed waste (haz. and radioactive): No
Recycler of hazardous waste: No
Transporter of hazardous waste: No
Treater, storer or disposer of HW: No
Underground injection activity: No
On-site burner exemption: No
Furnace exemption: No
Used oil fuel burner: No
Used oil processor: No
Used oil refiner: No
Used oil fuel marketer to burner: No
Used oil Specification marketer: No
Used oil transfer facility: No
Used oil transporter: No

Hazardous Waste Summary:

. Waste code: D001
. Waste name: IGNITABLE WASTE

. Waste code: F003
. Waste name: THE FOLLOWING SPENT NONHALOGENATED SOLVENTS: XYLENE, ACETONE, ETHYL ACETATE, ETHYL BENZENE, ETHYL ETHER, METHYL ISOBUTYL KETONE, N-BUTYL ALCOHOL, CYCLOHEXANONE, AND METHANOL; ALL SPENT SOLVENT MIXTURES/BLENDS CONTAINING, BEFORE USE, ONLY THE ABOVE SPENT NONHALOGENATED SOLVENTS; AND ALL SPENT SOLVENT MIXTURES/BLENDS CONTAINING, BEFORE USE, ONE OR MORE OF THE ABOVE NONHALOGENATED SOLVENTS, AND A TOTAL OF TEN PERCENT OR MORE (BY VOLUME) OF ONE OR MORE OF THOSE SOLVENTS LISTED IN F001, F002, F004, AND F005; AND STILL BOTTOMS FROM THE RECOVERY OF THESE SPENT SOLVENTS AND SPENT SOLVENT MIXTURES.

. Waste code: F005
. Waste name: THE FOLLOWING SPENT NONHALOGENATED SOLVENTS: TOLUENE, METHYL ETHYL KETONE, CARBON DISULFIDE, ISOBUTANOL, PYRIDINE, BENZENE, 2-ETHOXYETHANOL, AND 2-NITROPROPANE; ALL SPENT SOLVENT MIXTURES/BLENDS

Map ID
Direction
Distance
Elevation

MAP FINDINGS

Site

Database(s)

EDR ID Number
EPA ID Number

COWHERS AUTO BODY (Continued)

1000874338

CONTAINING, BEFORE USE, A TOTAL OF TEN PERCENT OR MORE (BY VOLUME) OF ONE OR MORE OF THE ABOVE NONHALOGENATED SOLVENTS OR THOSE SOLVENTS LISTED IN F001, F002, OR F004; AND STILL BOTTOMS FROM THE RECOVERY OF THESE SPENT SOLVENTS AND SPENT SOLVENT MIXTURES.

Violation Status: No violations found

224 HANSON AGGREGATES PENNSYLVANIA LLC

US MINES 1016500815

**Target
Property CENTRE (County), PA**

N/A

US MINES:

Actual: Sic Code(s): 142200
1075 ft. Sic Code(s): 000000
Focus Map: Sic Code(s): 000000
16 Sic Code(s): 000000
Sic Code(s): 000000
Mine ID: 3600191
Entity Name: OAK HALL QUARRY
Company: HANSON AGGREGATES PENNSYLVANIA LLC
Status: 1
Status Date: 19961025
Operation Class: 2
Number of Shops: 0
Number of Plants: 0
Latitude Degree: 40
Longitude Degree: 077
Latitude Minute: 48
Latitude Seconds: 02
Longitude Minutes: 48
Longitude Seconds: 19
Number of Pits: 000

AX225 OAK HALL QRY
Target 850 BOALSBURG RD
Property BOALSBURG, PA 16827

FINDS 1023641856
ECHO N/A

Site 1 of 5 in cluster AX

Actual: FINDS:
1053 ft. Registry ID: 110070051007

Focus Map:
16 Click Here:

Environmental Interest/Information System:

US National Pollutant Discharge Elimination System (NPDES) module of the Compliance Information System (ICIS) tracks surface water permits issued under the Clean Water Act. Under NPDES, all facilities that discharge pollutants from any point source into waters of the United States are required to obtain a permit. The permit will likely contain limits on what can be discharged, impose monitoring and reporting requirements, and include other provisions to ensure that the discharge does not adversely affect water quality.

Click this hyperlink while viewing on your computer to access additional FINDS: detail in the EDR Site Report.

Map ID
Direction
Distance
Elevation

MAP FINDINGS

Site

Database(s)

EDR ID Number
EPA ID Number

OAK HALL QRY (Continued)

1023641856

ECHO:
Envid: 1023641856
Registry ID: 110070051007
DFR URL: <http://echo.epa.gov/detailed-facility-report?fid=110070051007>
Name: OAK HALL QRY
Address: 850 BOALSBURG RD
City,State,Zip: BOALSBURG, PA 16827

AX226 HRI INC
Target 850 BOALSBURG RD
Property BOALSBURG, PA 16827

PA ARCHIVE AST S111105335
N/A

Site 2 of 5 in cluster AX

Actual: 1053 ft.
Focus Map: 16

ARCHIVE AST:
Name: HRI INC
Address: 850 BOALSBURG RD
City,State,Zip: BOALSBURG 16827-1001
Facility ID: 14-35644
Site ID: 568878
Client ID: 182387
Municipality: Not reported
Region Name: Not reported
Owner ID: Not reported
Owner Name: DRYDEN OIL CO INC
Owner Phone: Not reported
Owner Address: PO BOX 1401
Owner Address 2: Not reported
Owner City,St,Zip: YORK, PA 17405-1401
Owner County Code: Not reported
Resp Party Name: DRYDEN OIL CO INC
RP Address: PO BOX 1401
RP Address 2: Not reported
RP City,St,Zip: YORK, PA 17405-1401
Regulated Exp Date: Not reported

Tank ID: 619430
Tank Sequence #: 001A
Install Date: 9/1/1992
Status: Exempt From State Law
Status Code End Date: Not reported
Capacity: 550
Substance: NMO
Tank Substance End Date: Not reported
Tank Code: AST
Inspection Code: Not reported
Last Inspection: Not reported
Substance Type: Not reported
CASRN for Hazardous Substances: 182387
Chemical Name: DRYDEN OIL CO INC
Other Information Regarding The Tank Substance: Not reported
Undeliverable Address Ind.: N
Contact Name: UNKNOWN
Company: TERRY MALONE

Tank ID: 619431

Map ID
Direction
Distance
Elevation

MAP FINDINGS

Site

Database(s)

EDR ID Number
EPA ID Number

HRI INC (Continued)

S111105335

Tank Sequence #: 002A
Install Date: 9/1/1992
Status: Exempt From State Law
Status Code End Date: Not reported
Capacity: 550
Substance: NMO
Tank Substance End Date: Not reported
Tank Code: AST
Inspection Code: Not reported
Last Inspection: Not reported
Substance Type: Not reported
CASRN for Hazardous Substances: 182387
Chemical Name: DRYDEN OIL CO INC
Other Information Regarding The Tank Substance: Not reported
Undeliverable Address Ind.: N
Contact Name: UNKNOWN
Company: TERRY MALONE

Tank ID: 619432
Tank Sequence #: 003A
Install Date: 9/1/1992
Status: Exempt From State Law
Status Code End Date: Not reported
Capacity: 300
Substance: NMO
Tank Substance End Date: Not reported
Tank Code: AST
Inspection Code: Not reported
Last Inspection: Not reported
Substance Type: Not reported
CASRN for Hazardous Substances: 182387
Chemical Name: DRYDEN OIL CO INC
Other Information Regarding The Tank Substance: Not reported
Undeliverable Address Ind.: N
Contact Name: UNKNOWN
Company: TERRY MALONE

Tank ID: 619433
Tank Sequence #: 004A
Install Date: 9/1/1992
Status: Exempt From State Law
Status Code End Date: Not reported
Capacity: 300
Substance: NMO
Tank Substance End Date: Not reported
Tank Code: AST
Inspection Code: Not reported
Last Inspection: Not reported
Substance Type: Not reported
CASRN for Hazardous Substances: 182387
Chemical Name: DRYDEN OIL CO INC
Other Information Regarding The Tank Substance: Not reported
Undeliverable Address Ind.: N
Contact Name: UNKNOWN
Company: TERRY MALONE

Map ID
Direction
Distance
Elevation

MAP FINDINGS

Site

Database(s)

EDR ID Number
EPA ID Number

HRI INC (Continued)

S111105335

Tank ID: 619434
Tank Sequence #: 005A
Install Date: 9/1/1992
Status: Exempt From State Law
Status Code End Date: Not reported
Capacity: 275
Substance: NMO
Tank Substance End Date: Not reported
Tank Code: AST
Inspection Code: Not reported
Last Inspection: Not reported
Substance Type: Not reported
CASRN for Hazardous Substances: 182387
Chemical Name: DRYDEN OIL CO INC
Other Information Regarding The Tank Substance: Not reported
Undeliverable Address Ind.: N
Contact Name: UNKNOWN
Company: TERRY MALONE

Tank ID: 618736
Tank Sequence #: 001A
Install Date: 3/1/1988
Status: Exempt From State Law
Status Code End Date: Not reported
Capacity: 20000
Substance: DIESEL
Tank Substance End Date: Not reported
Tank Code: AST
Inspection Code: Not reported
Last Inspection: Not reported
Substance Type: Not reported
CASRN for Hazardous Substances: 172681
Chemical Name: HRI INC
Other Information Regarding The Tank Substance: Not reported
Undeliverable Address Ind.: N
Contact Name: JEFFREY C. LAMB PRES
Company: Not reported

AX227 **IMBT, HERBERT R INC - PLT 1 & PLT 41**
Target **850 BOALSBURG RD**
Property **BOALSBURG, PA 16827**

RCRA-SQG **1000394470**
FINDS **PAD981737869**
ECHO

Site 3 of 5 in cluster AX

Actual: RCRA-SQG:
1053 ft. Date form received by agency: 1986-12-30 00:00:00.0
Focus Map: Facility name: IMBT, HERBERT R INC - PLT 1 & PLT 41
16 Facility address: 850 BOALSBURG RD
BOALSBURG, PA 16827
EPA ID: PAD981737869
Mailing address: 1750 W COLLEGE AVE
STATE COLLEGE, PA 16804
Contact: LLOYD MANDA
Contact address: 850 BOALSBURG RD
BOALSBURG, PA 16827
Contact country: US
Contact telephone: 814-238-5071

Map ID
Direction
Distance
Elevation

MAP FINDINGS

Site

Database(s)

EDR ID Number
EPA ID Number

IMBT, HERBERT R INC - PLT 1 & PLT 41 (Continued)

1000394470

Contact email: Not reported
EPA Region: 03
Classification: Small Small Quantity Generator
Description: Handler: generates more than 100 and less than 1000 kg of hazardous waste during any calendar month and accumulates less than 6000 kg of hazardous waste at any time; or generates 100 kg or less of hazardous waste during any calendar month, and accumulates more than 1000 kg of hazardous waste at any time

Owner/Operator Summary:

Owner/operator name: IMBT, HERBERT R INC
Owner/operator address: OWNERSTREET
OWNERCITY, AK 99999
Owner/operator country: Not reported
Owner/operator telephone: 215-555-1212
Owner/operator email: Not reported
Owner/operator fax: Not reported
Owner/operator extension: Not reported
Legal status: Private
Owner/Operator Type: Owner
Owner/Op start date: Not reported
Owner/Op end date: Not reported

Owner/operator name: OPERNAME
Owner/operator address: OPERSTREET
OPERCITY, AK 99999
Owner/operator country: Not reported
Owner/operator telephone: 215-555-1212
Owner/operator email: Not reported
Owner/operator fax: Not reported
Owner/operator extension: Not reported
Legal status: Private
Owner/Operator Type: Operator
Owner/Op start date: Not reported
Owner/Op end date: Not reported

Handler Activities Summary:

U.S. importer of hazardous waste: No
Mixed waste (haz. and radioactive): No
Recycler of hazardous waste: No
Transporter of hazardous waste: No
Treater, storer or disposer of HW: No
Underground injection activity: No
On-site burner exemption: No
Furnace exemption: No
Used oil fuel burner: No
Used oil processor: No
User oil refiner: No
Used oil fuel marketer to burner: No
Used oil Specification marketer: No
Used oil transfer facility: No
Used oil transporter: No

Hazardous Waste Summary:

. Waste code: F001

Map ID
Direction
Distance
Elevation

MAP FINDINGS

Site

Database(s)

EDR ID Number
EPA ID Number

IMBT, HERBERT R INC - PLT 1 & PLT 41 (Continued)

1000394470

Waste name: THE FOLLOWING SPENT HALOGENATED SOLVENTS USED IN DEGREASING: TETRACHLOROETHYLENE, TRICHTHLORETHYLENE, METHYLENE CHLORIDE, 1,1,1-TRICHTHLORETHANE, CARBON TETRACHLORIDE AND CHLORINATED FLUOROCARBONS; ALL SPENT SOLVENT MIXTURES/BLENDS USED IN DEGREASING CONTAINING, BEFORE USE, A TOTAL OF TEN PERCENT OR MORE (BY VOLUME) OF ONE OR MORE OF THE ABOVE HALOGENATED SOLVENTS OR THOSE SOLVENTS LISTED IN F002, F004, AND F005; AND STILL BOTTOMS FROM THE RECOVERY OF THESE SPENT SOLVENTS AND SPENT SOLVENT MIXTURES.

Violation Status: No violations found

FINDS:

Registry ID: 110001019095

Click Here:

Environmental Interest/Information System:

RCRAInfo is a national information system that supports the Resource Conservation and Recovery Act (RCRA) program through the tracking of events and activities related to facilities that generate, transport, and treat, store, or dispose of hazardous waste. RCRAInfo allows RCRA program staff to track the notification, permit, compliance, and corrective action activities required under RCRA.

PA-EFACTS (Pennsylvania - Environmental Facility Application Compliance Tracking System) is a Department-wide database that provides a holistic view of clients and sites (including facilities) that DEP regulates.

Click this hyperlink while viewing on your computer to access additional FINDS: detail in the EDR Site Report.

ECHO:

Envid: 1000394470
Registry ID: 110001019095
DFR URL: <http://echo.epa.gov/detailed-facility-report?fid=110001019095>
Name: IMBT, HERBERT R INC - PLT 1 & PLT 41
Address: 850 BOALSBURG RD
City,State,Zip: BOALSBURG, PA 16827

AX228 OAK HALL QUARRY
Target 850 BOALSBURG ROAD
Property BOALSBURG, PA 16827

US MINES 1024920579
N/A

Site 4 of 5 in cluster AX

Actual:
1053 ft.

Focus Map:
16

MINES VIOLATIONS:

Name: OAK HALL QUARRY
Address: 850 BOALSBURG ROAD
City,State,Zip: BOALSBURG, PA 16827
Facility ID: Not reported

MINES VIOLATIONS:

Violation Number: 9462689
Mine ID: 3600191
Contractor ID: Not reported
Date Issued: 5/29/2019
Action Type: 104(a)
Type of Issue: Citation
S and S: N
Term Date: 5/29/2019

Map ID
Direction
Distance
Elevation

MAP FINDINGS

Site

Database(s)

EDR ID Number
EPA ID Number

OAK HALL QUARRY (Continued)

1024920579

Title 30 Code of Federal Regulations: 56.12032
Proposed Penalty: 121.00
Assessment Amount: 121.00
Paid Penalty Amount: 121.00
Assessment Case Status: Closed
Assessment Status: Proposed
Year: 2019
Address Type: MineLocation
PO Box: Not reported
Address: 850 BOALSBURG ROAD
City: BOALSBURG
State: PA
Operator: Hanson Aggregates Pennsylvania LLC
Zip: 16827
Mine Controller Name: Heidelberg Cement AG
Name: OAK HALL QUARRY
Ownership Date: 11/14/1988
Mine Status: Active
Status Date: 10/25/1996
Primary Site Description: Crushed, Broken Limestone NEC
Mine Type: Surface
State 2: PA
County: CENTRE

Violation Number: 9462690
Mine ID: 3600191
Contractor ID: Not reported
Date Issued: 5/29/2019
Action Type: 104(a)
Type of Issue: Citation
S and S: N
Term Date: 5/29/2019
Title 30 Code of Federal Regulations: 56.14110
Proposed Penalty: 121.00
Assessment Amount: 121.00
Paid Penalty Amount: 121.00
Assessment Case Status: Closed
Assessment Status: Proposed
Year: 2019
Address Type: MineLocation
PO Box: Not reported
Address: 850 BOALSBURG ROAD
City: BOALSBURG
State: PA
Operator: Hanson Aggregates Pennsylvania LLC
Zip: 16827
Mine Controller Name: Heidelberg Cement AG
Name: OAK HALL QUARRY
Ownership Date: 11/14/1988
Mine Status: Active
Status Date: 10/25/1996
Primary Site Description: Crushed, Broken Limestone NEC
Mine Type: Surface
State 2: PA
County: CENTRE

Violation Number: 9462691

Map ID
Direction
Distance
Elevation

MAP FINDINGS

Site

Database(s)

EDR ID Number
EPA ID Number

OAK HALL QUARRY (Continued)

1024920579

Mine ID: 3600191
Contractor ID: Not reported
Date Issued: 5/29/2019
Action Type: 104(a)
Type of Issue: Citation
S and S: N
Term Date: 5/30/2019
Title 30 Code of Federal Regulations: 56.11009
Proposed Penalty: 121.00
Assessment Amount: 121.00
Paid Penalty Amount: 121.00
Assessment Case Status: Closed
Assessment Status: Proposed
Year: 2019
Address Type: MineLocation
PO Box: Not reported
Address: 850 BOALSBURG ROAD
City: BOALSBURG
State: PA
Operator: Hanson Aggregates Pennsylvania LLC
Zip: 16827
Mine Controller Name: Heidelberg Cement AG
Name: OAK HALL QUARRY
Ownership Date: 11/14/1988
Mine Status: Active
Status Date: 10/25/1996
Primary Site Description: Crushed, Broken Limestone NEC
Mine Type: Surface
State 2: PA
County: CENTRE

Violation Number: 9462692
Mine ID: 3600191
Contractor ID: Not reported
Date Issued: 5/29/2019
Action Type: 104(a)
Type of Issue: Citation
S and S: N
Term Date: 5/29/2019
Title 30 Code of Federal Regulations: 56.11008
Proposed Penalty: 121.00
Assessment Amount: 121.00
Paid Penalty Amount: 121.00
Assessment Case Status: Closed
Assessment Status: Proposed
Year: 2019
Address Type: MineLocation
PO Box: Not reported
Address: 850 BOALSBURG ROAD
City: BOALSBURG
State: PA
Operator: Hanson Aggregates Pennsylvania LLC
Zip: 16827
Mine Controller Name: Heidelberg Cement AG
Name: OAK HALL QUARRY
Ownership Date: 11/14/1988
Mine Status: Active

Map ID
Direction
Distance
Elevation

MAP FINDINGS

Site

Database(s)

EDR ID Number
EPA ID Number

OAK HALL QUARRY (Continued)

1024920579

Status Date: 10/25/1996
Primary Site Description: Crushed, Broken Limestone NEC
Mine Type: Surface
State 2: PA
County: CENTRE

Violation Number: 9462693
Mine ID: 3600191
Contractor ID: Not reported
Date Issued: 5/29/2019
Action Type: 104(a)
Type of Issue: Citation
S and S: N
Term Date: 5/29/2019
Title 30 Code of Federal Regulations: 56.14107(a)
Proposed Penalty: 121.00
Assessment Amount: 121.00
Paid Penalty Amount: 121.00
Assessment Case Status: Closed
Assessment Status: Proposed
Year: 2019
Address Type: MineLocation
PO Box: Not reported
Address: 850 BOALSBURG ROAD
City: BOALSBURG
State: PA
Operator: Hanson Aggregates Pennsylvania LLC
Zip: 16827
Mine Controller Name: Heidelberg Cement AG
Name: OAK HALL QUARRY
Ownership Date: 11/14/1988
Mine Status: Active
Status Date: 10/25/1996
Primary Site Description: Crushed, Broken Limestone NEC
Mine Type: Surface
State 2: PA
County: CENTRE

Violation Number: 9462694
Mine ID: 3600191
Contractor ID: Not reported
Date Issued: 5/29/2019
Action Type: 104(a)
Type of Issue: Citation
S and S: Y
Term Date: 5/29/2019
Title 30 Code of Federal Regulations: 56.9300(a)
Proposed Penalty: 2172.00
Assessment Amount: 2172.00
Paid Penalty Amount: 2172.00
Assessment Case Status: Closed
Assessment Status: Proposed
Year: 2019
Address Type: MineLocation
PO Box: Not reported
Address: 850 BOALSBURG ROAD
City: BOALSBURG

Map ID
Direction
Distance
Elevation

MAP FINDINGS

Site

Database(s)

EDR ID Number
EPA ID Number

OAK HALL QUARRY (Continued)

1024920579

State: PA
Operator: Hanson Aggregates Pennsylvania LLC
Zip: 16827
Mine Controller Name: Heidelberg Cement AG
Name: OAK HALL QUARRY
Ownership Date: 11/14/1988
Mine Status: Active
Status Date: 10/25/1996
Primary Site Description: Crushed, Broken Limestone NEC
Mine Type: Surface
State 2: PA
County: CENTRE

Violation Number: 9462695
Mine ID: 3600191
Contractor ID: Not reported
Date Issued: 5/29/2019
Action Type: 104(a)
Type of Issue: Citation
S and S: N
Term Date: 5/29/2019
Title 30 Code of Federal Regulations: 47.44(b)
Proposed Penalty: 132.00
Assessment Amount: 132.00
Paid Penalty Amount: 132.00
Assessment Case Status: Closed
Assessment Status: Proposed
Year: 2019
Address Type: MineLocation
PO Box: Not reported
Address: 850 BOALSBURG ROAD
City: BOALSBURG
State: PA
Operator: Hanson Aggregates Pennsylvania LLC
Zip: 16827
Mine Controller Name: Heidelberg Cement AG
Name: OAK HALL QUARRY
Ownership Date: 11/14/1988
Mine Status: Active
Status Date: 10/25/1996
Primary Site Description: Crushed, Broken Limestone NEC
Mine Type: Surface
State 2: PA
County: CENTRE

Violation Number: 9467676
Mine ID: 3600191
Contractor ID: Not reported
Date Issued: 12/3/2019
Action Type: 104(a)
Type of Issue: Citation
S and S: N
Term Date: 12/4/2019
Title 30 Code of Federal Regulations: 56.20011
Proposed Penalty: 482.00
Assessment Amount: 482.00
Paid Penalty Amount: 0.00

Map ID
Direction
Distance
Elevation

MAP FINDINGS

Site

Database(s)

EDR ID Number
EPA ID Number

OAK HALL QUARRY (Continued)

1024920579

Assessment Case Status: Received
Assessment Status: Proposed
Year: 2019
Address Type: MineLocation
PO Box: Not reported
Address: 850 BOALSBURG ROAD
City: BOALSBURG
State: PA
Operator: Hanson Aggregates Pennsylvania LLC
Zip: 16827
Mine Controller Name: Heidelberg Cement AG
Name: OAK HALL QUARRY
Ownership Date: 11/14/1988
Mine Status: Active
Status Date: 10/25/1996
Primary Site Description: Crushed, Broken Limestone NEC
Mine Type: Surface
State 2: PA
County: CENTRE

Violation Number: 9467677
Mine ID: 3600191
Contractor ID: Not reported
Date Issued: 12/3/2019
Action Type: 104(a)
Type of Issue: Citation
S and S: N
Term Date: 12/5/2019
Title 30 Code of Federal Regulations: 56.12032
Proposed Penalty: 144.00
Assessment Amount: 144.00
Paid Penalty Amount: 0.00
Assessment Case Status: Received
Assessment Status: Proposed
Year: 2019
Address Type: MineLocation
PO Box: Not reported
Address: 850 BOALSBURG ROAD
City: BOALSBURG
State: PA
Operator: Hanson Aggregates Pennsylvania LLC
Zip: 16827
Mine Controller Name: Heidelberg Cement AG
Name: OAK HALL QUARRY
Ownership Date: 11/14/1988
Mine Status: Active
Status Date: 10/25/1996
Primary Site Description: Crushed, Broken Limestone NEC
Mine Type: Surface
State 2: PA
County: CENTRE

Violation Number: 9467678
Mine ID: 3600191
Contractor ID: Not reported
Date Issued: 12/3/2019
Action Type: 104(a)

Map ID
Direction
Distance
Elevation

MAP FINDINGS

Site

Database(s)

EDR ID Number
EPA ID Number

OAK HALL QUARRY (Continued)

1024920579

| | |
|---------------------------------------|------------------------------------|
| Type of Issue: | Citation |
| S and S: | N |
| Term Date: | 12/5/2019 |
| Title 30 Code of Federal Regulations: | 56.12032 |
| Proposed Penalty: | 144.00 |
| Assessment Amount: | 144.00 |
| Paid Penalty Amount: | 0.00 |
| Assessment Case Status: | Received |
| Assessment Status: | Proposed |
| Year: | 2019 |
| Address Type: | MineLocation |
| PO Box: | Not reported |
| Address: | 850 BOALSBURG ROAD |
| City: | BOALSBURG |
| State: | PA |
| Operator: | Hanson Aggregates Pennsylvania LLC |
| Zip: | 16827 |
| Mine Controller Name: | Heidelberg Cement AG |
| Name: | OAK HALL QUARRY |
| Ownership Date: | 11/14/1988 |
| Mine Status: | Active |
| Status Date: | 10/25/1996 |
| Primary Site Description: | Crushed, Broken Limestone NEC |
| Mine Type: | Surface |
| State 2: | PA |
| County: | CENTRE |
| Violation Number: | 9467679 |
| Mine ID: | 3600191 |
| Contractor ID: | Not reported |
| Date Issued: | 12/3/2019 |
| Action Type: | 104(a) |
| Type of Issue: | Citation |
| S and S: | N |
| Term Date: | 12/5/2019 |
| Title 30 Code of Federal Regulations: | 56.12004 |
| Proposed Penalty: | 144.00 |
| Assessment Amount: | 144.00 |
| Paid Penalty Amount: | 0.00 |
| Assessment Case Status: | Received |
| Assessment Status: | Proposed |
| Year: | 2019 |
| Address Type: | MineLocation |
| PO Box: | Not reported |
| Address: | 850 BOALSBURG ROAD |
| City: | BOALSBURG |
| State: | PA |
| Operator: | Hanson Aggregates Pennsylvania LLC |
| Zip: | 16827 |
| Mine Controller Name: | Heidelberg Cement AG |
| Name: | OAK HALL QUARRY |
| Ownership Date: | 11/14/1988 |
| Mine Status: | Active |
| Status Date: | 10/25/1996 |
| Primary Site Description: | Crushed, Broken Limestone NEC |
| Mine Type: | Surface |
| State 2: | PA |

Map ID
Direction
Distance
Elevation

MAP FINDINGS

Site

Database(s)

EDR ID Number
EPA ID Number

OAK HALL QUARRY (Continued)

1024920579

County: CENTRE

[Click this hyperlink](#) while viewing on your computer to access
62 additional US_MINES_VIOLATIONS: record(s) in the EDR Site Report.

AX229 HANSON OAK HALL QUARRY
Target 850 BOALSBURG RD
Property BOALSBURG, PA 16827

PA UST U000463273
PA ARCHIVE AST N/A

Site 5 of 5 in cluster AX

Actual:
1053 ft.
Focus Map:
16

UST:
Name: HANSON OAK HALL QUARRY
Address: 850 BOALSBURG RD
City,State,Zip: BOALSBURG, PA 16827-1001
Site ID: 568763
Other Id: 14-13213
Client Id Number: 52994
Municipality Name: College
Region: EP NC Rgnl Off Williamsport
Mailing Name: HANSON AGGREGATES PA LLC
Mailing Address: 533 FORGE RD
Mailing Address 2: PO BOX 75
Mailing City,St,Zip: GLEN MILLS, PA 19342-8831
Registration Expiration Date: 08/04/2020

Tank Seq No: 1
Tank Status: Currently In Use
Capacity: 10000
Substance: Diesel Fuel
Date Installed: 02/01/1990
Tank Code: UST
Inspection Code: Facility Operation Inspection
Tank Last Dt Inspected: 01/16/2019
Decode for Tstatus: Currently In Use
Decode for Substance: Diesel Fuel

Tank Seq No: 2
Tank Status: Currently In Use
Capacity: 2000
Substance: Diesel Fuel
Date Installed: 02/01/1990
Tank Code: UST
Inspection Code: Facility Operation Inspection
Tank Last Dt Inspected: 01/16/2019
Decode for Tstatus: Currently In Use
Decode for Substance: Diesel Fuel

ARCHIVE AST:

Name: HRI INC NEIDIGH QUARRY
Address: 850 BOALSBURG RD
City,State,Zip: BOALSBURG 16827-1001
Facility ID: 14-71281
Site ID: 569007
Client ID: 191190

Map ID
Direction
Distance
Elevation

MAP FINDINGS

Site

Database(s)

EDR ID Number
EPA ID Number

HANSON OAK HALL QUARRY (Continued)

U000463273

Municipality: College Twp
Region Name: Not reported
Owner ID: Not reported
Owner Name: GOI ACQUISITION CORP
Owner Phone: Not reported
Owner Address: PO BOX 573
Owner Address 2: Not reported
Owner City,St,Zip: HUNTINGDON, PA 16652
Owner County Code: Not reported
Resp Party Name: GOI ACQUISITION CORP
RP Address: PO BOX 573
RP Address 2: Not reported
RP City,St,Zip: HUNTINGDON, PA 16652-0573
Regulated Exp Date: Not reported

Tank ID: 619822
Tank Sequence #: 001A
Install Date: 1/1/1990
Status: Exempt From State Law
Status Code End Date: Not reported
Capacity: 550
Substance: NMO
Tank Substance End Date: Not reported
Tank Code: AST
Inspection Code: Not reported
Last Inspection: Not reported
Substance Type: Not reported
CASRN for Hazardous Substances: 191190
Chemical Name: GOI ACQUISITION CORP
Other Information Regarding The Tank Substance: Not reported
Undeliverable Address Ind.: Y
Contact Name: UNKNOWN
Company: GREG SCHNEIDER

Tank ID: 619823
Tank Sequence #: 002A
Install Date: 1/1/1990
Status: Exempt From State Law
Status Code End Date: Not reported
Capacity: 550
Substance: NMO
Tank Substance End Date: Not reported
Tank Code: AST
Inspection Code: Not reported
Last Inspection: Not reported
Substance Type: Not reported
CASRN for Hazardous Substances: 191190
Chemical Name: GOI ACQUISITION CORP
Other Information Regarding The Tank Substance: Not reported
Undeliverable Address Ind.: Y
Contact Name: UNKNOWN
Company: GREG SCHNEIDER

Map ID
Direction
Distance
Elevation

MAP FINDINGS

Site

Database(s)

EDR ID Number
EPA ID Number

230
Target
Property

BLACKHAWK QUARRY
1401 BRUSH VALLEY ROAD
CENTRE HALL, PA 18195

ABANDONED MINES

1022872577
N/A

ABANDONED MINES:

Actual:
1156 ft.
Focus Map:
17

Mine ID: 3600025
Mine Name: BLACKHAWK QUARRY
Mine Address: 1401 BRUSH VALLEY ROAD
City,State,Zip: CENTRE HALL, PA 18195
Primary SIC Code: Not reported
Mine Type: Surface
Mine Status Description: Abandoned
Mine Status Date: 7/11/1985
Coal (C) or Metal (M) Mine: M
Controller ID: M00004
Controller Name: Heidelberg Cement AG
Operator ID: L16322
Operator name: Hanson Aggregates Pennsylvania Inc.
Address of Record Street: 7660 Imperial way
Address of Record PO Box: Not reported
Address of Record City: Allentown
Address of Record State: PA
Address of Record Zip Code: 18195
Assessment Address Street: 7660 Imperial Way
Assessment Address PO Box: Not reported
Assessment Address City: ALLENTOWN
Assessment Address State: PA
Assessment Address Zip Code: 18195
Mine Health and Safety Address Street: 850 Boalsburg Road
Mine Health and Safety Address PO Box: Not reported
Mine Health and Safety Address City: Boalsburg
Mine Health and Safety Address State: PA
Mine Health and Safety Address Zip Code: 18195
Latitude: Not reported
Longitude: Not reported

231
Target
Property

COLE TRANSP
103 SKYVIEW DR
SPRING MILLS, PA 16875

PA UST

U003219379
N/A

UST:

Actual:
1150 ft.
Focus Map:
27

Name: COLE TRANSP
Address: 103 SKYVIEW DR
City,State,Zip: SPRING MILLS, PA 16875-9109
Site ID: 568898
Other Id: 14-37280
Client Id Number: 185054
Municipality Name: Potter
Region: EP NC Rgnl Off Williamsport
Mailing Name: COLE TRANSP
Mailing Address: 103 SKYVIEW DR
Mailing Address 2: Not reported
Mailing City,St,Zip: SPRING MILLS, PA 16875-9109
Registration Expiration Date: 08/04/2017

Tank Seq No: 1
Tank Status: **Currently In Use**
Capacity: 10000
Substance: Diesel Fuel
Date Installed: 04/02/1997

Map ID
Direction
Distance
Elevation

MAP FINDINGS

Site

Database(s)

EDR ID Number
EPA ID Number

COLE TRANSP (Continued)

U003219379

Tank Code: UST
Inspection Code: Facility Operation Inspection
Tank Last Dt Inspected: 11/18/2016
Decode for Tstatus: Currently In Use
Decode for Substance: Diesel Fuel

232 HRI INC/OAK HALL HMA PLT
Target SR3010
Property OAK HALL, PA 16804

PA AIRS S122341023
N/A

Actual: 1032 ft.
Focus Map: 23

AIRS:
Name: HRI INC/OAK HALL HMA PLT
Address: SR3010
City,State,Zip: OAK HALL, PA 16804
Address 2: Not reported
Primary Facility ID: 514491
Contact Name: Not reported
Contact Phone: Not reported
Contact Email: Not reported
Status: Inactive
Region: Northcentral Regional Office
Site ID: 485755
Client ID: 172681
Client Name: HRI INC
NAICS Code: 324121
Client Address: 1750 W COLLEGE AVE
Client Address 2: Not reported
Client City: STATE COLLEGE
Client State: PA
Client Zip: 16801-2719
Client Type: NON-GOVERNMENT
NAICS Description: Asphalt Paving Mixture and Block Manufacturing
Permit Number: Not reported
Municipality: Not reported
Authorization ID: Not reported
Authorization Type: Not reported
Application Type: Not reported
Received Date: Not reported
Issued Date: Not reported
Expiration Date: Not reported
Latitude: 40.798987
Longitude: -77.805707

233 WOLFS FURNITURE ENTERPRISES ACCIDENT CLEANUP
Target RT 144
Property CENTRE HALL, PA 16828

PA VCP S121351125
N/A

Actual: 1220 ft.
Focus Map: 27

VCP:
Name: WOLFS FURNITURE ENTERPRISES ACCIDENT CLEANUP
Address: RT 144
City,State,Zip: CENTRE HALL, PA 16828
Activity:
Activity ID: 805365,
Cleanup Records:
Municipality: Not reported

Map ID
Direction
Distance
Elevation

MAP FINDINGS

Site

Database(s)

EDR ID Number
EPA ID Number

WOLFS FURNITURE ENTERPRISES ACCIDENT CLEANUP (Continued)

S121351125

Region: Northcentral Region
Category Desc: Diesel Fuel
Type: Complete Sites
LRP Activity Number: 48647
Remediation: Statewide Health Standard
Activity: NO
Date Approved: 11/18/2015
Date Received: Not reported
Date Nonuse: Not reported
ICS Code: Not reported
Media: Soil
Latitude: 40.798516
Longitude: -77.651266

AY234 HANSON AGGREGATES PA/OAK HALL QUARRY PLANT 141
Target SR3010 NEIDIGH QUARRY
Property OAK HALL, PA 16801

PA AIRS S122340051
N/A

Site 1 of 2 in cluster AY

Actual:
1024 ft.

Focus Map:
23

AIRS:
Name: HANSON AGGREGATES PA/OAK HALL QUARRY PLANT 141
Address: SR3010 NEIDIGH QUARRY
City,State,Zip: OAK HALL, PA 16801
Address 2: Not reported
Primary Facility ID: 494599
Contact Name: Not reported
Contact Phone: Not reported
Contact Email: Not reported
Status: Active
Region: Northcentral Regional Office
Site ID: 447348
Client ID: 52994
Client Name: HANSON AGGREGATES PA LLC
NAICS Code: 212312
Client Address: 7660 IMPERIAL WAY
Client Address 2: Not reported
Client City: ALLENTOWN
Client State: PA
Client Zip: 18195-1040
Client Type: NON-GOVERNMENT
NAICS Description: Crushed and Broken Limestone Mining and Quarrying
Permit Number: Not reported
Municipality: Not reported
Authorization ID: Not reported
Authorization Type: Not reported
Application Type: Not reported
Received Date: Not reported
Issued Date: Not reported
Expiration Date: Not reported
Latitude: 40.798436
Longitude: -77.806158

EMI:

Facid: 494599
Facility Name: Not reported
Year: 2011
PM10: Not reported

Map ID
Direction
Distance
Elevation

MAP FINDINGS

Site

Database(s)

EDR ID Number
EPA ID Number

HANSON AGGREGATES PA/OAK HALL QUARRY PLANT 141 (Continued)

S122340051

PM25: Not reported
NOX: Not reported
SOX: Not reported
VOC: Not reported
CO: Not reported
County: Not reported
Municipality: Not reported
DEP Region: Not reported
Client ID: Not reported
Client Name: Not reported
NAICS Code: Not reported
NAICS Desc: Not reported
NAICS Category: Not reported
Permit Number: Not reported
Spud Date: Not reported
Facility Type: Not reported
Compression Station Type: Not reported
Source Type: Not reported
Pollutant: Not reported
Emission Amt(In Tons): Not reported
Latitude: 40.798436
Longitude: -77.806158

Facid: 494599
Facility Name: Not reported
Year: 2014
PM10: Not reported
PM25: Not reported
NOX: Not reported
SOX: Not reported
VOC: Not reported
CO: Not reported
County: Not reported
Municipality: Not reported
DEP Region: Not reported
Client ID: Not reported
Client Name: Not reported
NAICS Code: Not reported
NAICS Desc: Not reported
NAICS Category: Not reported
Permit Number: Not reported
Spud Date: Not reported
Facility Type: Not reported
Compression Station Type: Not reported
Source Type: Not reported
Pollutant: Not reported
Emission Amt(In Tons): Not reported
Latitude: 40.798436
Longitude: -77.806158

Facid: 494599
Facility Name: Not reported
Year: 2013
PM10: Not reported
PM25: Not reported
NOX: Not reported
SOX: Not reported

Map ID
Direction
Distance
Elevation

MAP FINDINGS

Site

Database(s)

EDR ID Number
EPA ID Number

HANSON AGGREGATES PA/OAK HALL QUARRY PLANT 141 (Continued)

S122340051

VOC: Not reported
CO: Not reported
County: Not reported
Municipality: Not reported
DEP Region: Not reported
Client ID: Not reported
Client Name: Not reported
NAICS Code: Not reported
NAICS Desc: Not reported
NAICS Category: Not reported
Permit Number: Not reported
Spud Date: Not reported
Facility Type: Not reported
Compression Station Type: Not reported
Source Type: Not reported
Pollutant: Not reported
Emission Amt(In Tons): Not reported
Latitude: 40.798436
Longitude: -77.806158

Facid: 494599
Facility Name: Not reported
Year: 2017
PM10: Not reported
PM25: Not reported
NOX: Not reported
SOX: Not reported
VOC: Not reported
CO: Not reported
County: Not reported
Municipality: Not reported
DEP Region: Not reported
Client ID: Not reported
Client Name: Not reported
NAICS Code: Not reported
NAICS Desc: Not reported
NAICS Category: Not reported
Permit Number: Not reported
Spud Date: Not reported
Facility Type: Not reported
Compression Station Type: Not reported
Source Type: Not reported
Pollutant: Not reported
Emission Amt(In Tons): Not reported
Latitude: 40.798436
Longitude: -77.806158

Facid: 494599
Facility Name: Not reported
Year: 2015
PM10: Not reported
PM25: Not reported
NOX: Not reported
SOX: Not reported
VOC: Not reported
CO: Not reported
County: Not reported

Map ID
Direction
Distance
Elevation

MAP FINDINGS

Site

Database(s)

EDR ID Number
EPA ID Number

HANSON AGGREGATES PA/OAK HALL QUARRY PLANT 141 (Continued)

S122340051

Municipality: Not reported
DEP Region: Not reported
Client ID: Not reported
Client Name: Not reported
NAICS Code: Not reported
NAICS Desc: Not reported
NAICS Category: Not reported
Permit Number: Not reported
Spud Date: Not reported
Facility Type: Not reported
Compression Station Type: Not reported
Source Type: Not reported
Pollutant: Not reported
Emission Amt(In Tons): Not reported
Latitude: 40.798436
Longitude: -77.806158

Facid: 494599
Facility Name: Not reported
Year: 2016
PM10: Not reported
PM25: Not reported
NOX: Not reported
SOX: Not reported
VOC: Not reported
CO: Not reported
County: Not reported
Municipality: Not reported
DEP Region: Not reported
Client ID: Not reported
Client Name: Not reported
NAICS Code: Not reported
NAICS Desc: Not reported
NAICS Category: Not reported
Permit Number: Not reported
Spud Date: Not reported
Facility Type: Not reported
Compression Station Type: Not reported
Source Type: Not reported
Pollutant: Not reported
Emission Amt(In Tons): Not reported
Latitude: 40.798436
Longitude: -77.806158

Facid: 494599
Facility Name: Not reported
Year: 2012
PM10: Not reported
PM25: Not reported
NOX: Not reported
SOX: Not reported
VOC: Not reported
CO: Not reported
County: Not reported
Municipality: Not reported
DEP Region: Not reported
Client ID: Not reported

Map ID
Direction
Distance
Elevation

MAP FINDINGS

Site

Database(s)

EDR ID Number
EPA ID Number

HANSON AGGREGATES PA/OAK HALL QUARRY PLANT 141 (Continued)

S122340051

Client Name: Not reported
NAICS Code: Not reported
NAICS Desc: Not reported
NAICS Category: Not reported
Permit Number: Not reported
Spud Date: Not reported
Facility Type: Not reported
Compression Station Type: Not reported
Source Type: Not reported
Pollutant: Not reported
Emission Amt(In Tons): Not reported
Latitude: 40.798436
Longitude: -77.806158

Facid: 494599
Facility Name: Not reported
Year: 2010
PM10: Not reported
PM25: Not reported
NOX: Not reported
SOX: Not reported
VOC: Not reported
CO: Not reported
County: Not reported
Municipality: Not reported
DEP Region: Not reported
Client ID: Not reported
Client Name: Not reported
NAICS Code: Not reported
NAICS Desc: Not reported
NAICS Category: Not reported
Permit Number: Not reported
Spud Date: Not reported
Facility Type: Not reported
Compression Station Type: Not reported
Source Type: Not reported
Pollutant: Not reported
Emission Amt(In Tons): Not reported
Latitude: 40.798436
Longitude: -77.806158

Facid: 494599
Facility Name: Not reported
Year: 2009
PM10: Not reported
PM25: Not reported
NOX: Not reported
SOX: Not reported
VOC: Not reported
CO: Not reported
County: Not reported
Municipality: Not reported
DEP Region: Not reported
Client ID: Not reported
Client Name: Not reported
NAICS Code: Not reported
NAICS Desc: Not reported

Map ID
Direction
Distance
Elevation

MAP FINDINGS

Site

Database(s)

EDR ID Number
EPA ID Number

HANSON AGGREGATES PA/OAK HALL QUARRY PLANT 141 (Continued)

S122340051

NAICS Category: Not reported
Permit Number: Not reported
Spud Date: Not reported
Facility Type: Not reported
Compression Station Type: Not reported
Source Type: Not reported
Pollutant: Not reported
Emission Amt(In Tons): Not reported
Latitude: 40.798436
Longitude: -77.806158

Name: HANSON AGGREGATES PA/OAK HALL QUARRY PLANT 141
Address: SR3010 NEIDIGH QUARRY
City,State,Zip: OAK HALL, PA 16801
Address 2: Not reported
Primary Facility ID: 494599
Contact Name: Not reported
Contact Phone: Not reported
Contact Email: Not reported
Status: Active
Region: NCRO
Site ID: Not reported
Client ID: Not reported
Client Name: Not reported
NAICS Code: 212312
Client Address: Not reported
Client Address 2: Not reported
Client City: Not reported
Client State: Not reported
Client Zip: Not reported
Client Type: Not reported
NAICS Description: Crushed and Broken Limestone Mining and Quarrying
Permit Number: 14-00020
Municipality: College Twp
Authorization ID: 1258324
Authorization Type: Minor Source Operating Permit
Application Type: Renewal
Received Date: 2019-01-02 00:00:00
Issued Date: 2019-11-12 00:00:00
Expiration Date: 2024-11-11 00:00:00
Latitude: 40.798436
Longitude: -77.806158

EMI:

Facid: 494599
Facility Name: Not reported
Year: 2011
PM10: Not reported
PM25: Not reported
NOX: Not reported
SOX: Not reported
VOC: Not reported
CO: Not reported
County: Not reported
Municipality: Not reported
DEP Region: Not reported
Client ID: Not reported

Map ID
Direction
Distance
Elevation

MAP FINDINGS

Site

Database(s)

EDR ID Number
EPA ID Number

HANSON AGGREGATES PA/OAK HALL QUARRY PLANT 141 (Continued)

S122340051

Client Name: Not reported
NAICS Code: Not reported
NAICS Desc: Not reported
NAICS Category: Not reported
Permit Number: Not reported
Spud Date: Not reported
Facility Type: Not reported
Compression Station Type: Not reported
Source Type: Not reported
Pollutant: Not reported
Emission Amt(In Tons): Not reported
Latitude: 40.798436
Longitude: -77.806158

Facid: 494599
Facility Name: Not reported
Year: 2014
PM10: Not reported
PM25: Not reported
NOX: Not reported
SOX: Not reported
VOC: Not reported
CO: Not reported
County: Not reported
Municipality: Not reported
DEP Region: Not reported
Client ID: Not reported
Client Name: Not reported
NAICS Code: Not reported
NAICS Desc: Not reported
NAICS Category: Not reported
Permit Number: Not reported
Spud Date: Not reported
Facility Type: Not reported
Compression Station Type: Not reported
Source Type: Not reported
Pollutant: Not reported
Emission Amt(In Tons): Not reported
Latitude: 40.798436
Longitude: -77.806158

Facid: 494599
Facility Name: Not reported
Year: 2013
PM10: Not reported
PM25: Not reported
NOX: Not reported
SOX: Not reported
VOC: Not reported
CO: Not reported
County: Not reported
Municipality: Not reported
DEP Region: Not reported
Client ID: Not reported
Client Name: Not reported
NAICS Code: Not reported
NAICS Desc: Not reported

Map ID
Direction
Distance
Elevation

MAP FINDINGS

Site

Database(s)

EDR ID Number
EPA ID Number

HANSON AGGREGATES PA/OAK HALL QUARRY PLANT 141 (Continued)

S122340051

NAICS Category: Not reported
Permit Number: Not reported
Spud Date: Not reported
Facility Type: Not reported
Compression Station Type: Not reported
Source Type: Not reported
Pollutant: Not reported
Emission Amt(In Tons): Not reported
Latitude: 40.798436
Longitude: -77.806158

Facid: 494599
Facility Name: Not reported
Year: 2017
PM10: Not reported
PM25: Not reported
NOX: Not reported
SOX: Not reported
VOC: Not reported
CO: Not reported
County: Not reported
Municipality: Not reported
DEP Region: Not reported
Client ID: Not reported
Client Name: Not reported
NAICS Code: Not reported
NAICS Desc: Not reported
NAICS Category: Not reported
Permit Number: Not reported
Spud Date: Not reported
Facility Type: Not reported
Compression Station Type: Not reported
Source Type: Not reported
Pollutant: Not reported
Emission Amt(In Tons): Not reported
Latitude: 40.798436
Longitude: -77.806158

Facid: 494599
Facility Name: Not reported
Year: 2015
PM10: Not reported
PM25: Not reported
NOX: Not reported
SOX: Not reported
VOC: Not reported
CO: Not reported
County: Not reported
Municipality: Not reported
DEP Region: Not reported
Client ID: Not reported
Client Name: Not reported
NAICS Code: Not reported
NAICS Desc: Not reported
NAICS Category: Not reported
Permit Number: Not reported
Spud Date: Not reported

Map ID
Direction
Distance
Elevation

MAP FINDINGS

Site

Database(s)

EDR ID Number
EPA ID Number

HANSON AGGREGATES PA/OAK HALL QUARRY PLANT 141 (Continued)

S122340051

Facility Type: Not reported
Compression Station Type: Not reported
Source Type: Not reported
Pollutant: Not reported
Emission Amt(In Tons): Not reported
Latitude: 40.798436
Longitude: -77.806158

Facid: 494599
Facility Name: Not reported
Year: 2016
PM10: Not reported
PM25: Not reported
NOX: Not reported
SOX: Not reported
VOC: Not reported
CO: Not reported
County: Not reported
Municipality: Not reported
DEP Region: Not reported
Client ID: Not reported
Client Name: Not reported
NAICS Code: Not reported
NAICS Desc: Not reported
NAICS Category: Not reported
Permit Number: Not reported
Spud Date: Not reported
Facility Type: Not reported
Compression Station Type: Not reported
Source Type: Not reported
Pollutant: Not reported
Emission Amt(In Tons): Not reported
Latitude: 40.798436
Longitude: -77.806158

Facid: 494599
Facility Name: Not reported
Year: 2012
PM10: Not reported
PM25: Not reported
NOX: Not reported
SOX: Not reported
VOC: Not reported
CO: Not reported
County: Not reported
Municipality: Not reported
DEP Region: Not reported
Client ID: Not reported
Client Name: Not reported
NAICS Code: Not reported
NAICS Desc: Not reported
NAICS Category: Not reported
Permit Number: Not reported
Spud Date: Not reported
Facility Type: Not reported
Compression Station Type: Not reported
Source Type: Not reported

Map ID
Direction
Distance
Elevation

MAP FINDINGS

Site

Database(s)

EDR ID Number
EPA ID Number

HANSON AGGREGATES PA/OAK HALL QUARRY PLANT 141 (Continued)

S122340051

Pollutant: Not reported
Emission Amt(In Tons): Not reported
Latitude: 40.798436
Longitude: -77.806158

Facid: 494599
Facility Name: Not reported
Year: 2010
PM10: Not reported
PM25: Not reported
NOX: Not reported
SOX: Not reported
VOC: Not reported
CO: Not reported
County: Not reported
Municipality: Not reported
DEP Region: Not reported
Client ID: Not reported
Client Name: Not reported
NAICS Code: Not reported
NAICS Desc: Not reported
NAICS Category: Not reported
Permit Number: Not reported
Spud Date: Not reported
Facility Type: Not reported
Compression Station Type: Not reported
Source Type: Not reported
Pollutant: Not reported
Emission Amt(In Tons): Not reported
Latitude: 40.798436
Longitude: -77.806158

Facid: 494599
Facility Name: Not reported
Year: 2009
PM10: Not reported
PM25: Not reported
NOX: Not reported
SOX: Not reported
VOC: Not reported
CO: Not reported
County: Not reported
Municipality: Not reported
DEP Region: Not reported
Client ID: Not reported
Client Name: Not reported
NAICS Code: Not reported
NAICS Desc: Not reported
NAICS Category: Not reported
Permit Number: Not reported
Spud Date: Not reported
Facility Type: Not reported
Compression Station Type: Not reported
Source Type: Not reported
Pollutant: Not reported
Emission Amt(In Tons): Not reported
Latitude: 40.798436

Map ID
Direction
Distance
Elevation

MAP FINDINGS

Site

Database(s)

EDR ID Number
EPA ID Number

HANSON AGGREGATES PA/OAK HALL QUARRY PLANT 141 (Continued)

S122340051

Longitude: -77.806158

AY235 HANSON AGGREGATES PA/OAK HALL QUARRY PLANT 141
Target SR3010 NEIDIGH QUARRY
Property OAK HALL, PA 16801

ICIS 1004584566
US AIRS N/A
FINDS
ECHO

Site 2 of 2 in cluster AY

Actual:
1024 ft.

Focus Map:
23

ICIS:
Enforcement Action ID: PA000A0000E00000000046594
FRS ID: 110010375049
Action Name: Not reported
Facility Name: HANSON AGGREGATES PA/OAK HALL QUARRY PLANT 141
Facility Address: SR3010 NEIDIGH QUARRY
OAK HALL, PA 16801

Enforcement Action Type: Notice of Violation
Facility County: CENTRE
Program System Acronym: AIR
Enforcement Action Forum Desc: Administrative - Informal
EA Type Code: NOV
Facility SIC Code: 1422
Federal Facility ID: Not reported
Latitude in Decimal Degrees: 40.798436
Longitude in Decimal Degrees: -77.806158
Permit Type Desc: Not reported
Program System Acronym: PA000494599
Facility NAICS Code: 212312
Tribal Land Code: Not reported

Enforcement Action ID: PA000A0000E00000000046457
FRS ID: 110010375049
Action Name: Not reported
Facility Name: HANSON AGGREGATES PA/OAK HALL QUARRY PLANT 141
Facility Address: SR3010 NEIDIGH QUARRY
OAK HALL, PA 16801

Enforcement Action Type: Administrative Order
Facility County: CENTRE
Program System Acronym: AIR
Enforcement Action Forum Desc: Administrative - Formal
EA Type Code: SCAAAO
Facility SIC Code: 1422
Federal Facility ID: Not reported
Latitude in Decimal Degrees: 40.798436
Longitude in Decimal Degrees: -77.806158
Permit Type Desc: Not reported
Program System Acronym: PA000494599
Facility NAICS Code: 212312
Tribal Land Code: Not reported

Enforcement Action ID: PA000A0000420270001100016
FRS ID: 110010375049
Action Name: HANSON AGGREGATES PA/OAK HALL QUARRY PLA 420270001100016
Facility Name: HANSON AGGREGATES PA/OAK HALL QUARRY PLANT 141
Facility Address: SR3010 NEIDIGH QUARRY
OAK HALL, PA 16801

Enforcement Action Type: Notice of Violation
Facility County: CENTRE

Map ID
Direction
Distance
Elevation

MAP FINDINGS

Site

Database(s)

EDR ID Number
EPA ID Number

HANSON AGGREGATES PA/OAK HALL QUARRY PLANT 141 (Continued)

1004584566

Program System Acronym: AIR
Enforcement Action Forum Desc: Administrative - Informal
EA Type Code: NOV
Facility SIC Code: 1422
Federal Facility ID: Not reported
Latitude in Decimal Degrees: 40.798436
Longitude in Decimal Degrees: -77.806158
Permit Type Desc: Not reported
Program System Acronym: PA000494599
Facility NAICS Code: 212312
Tribal Land Code: Not reported

Enforcement Action ID: PA000A0000420270001100012
FRS ID: 110010375049
Action Name: HANSON AGGREGATES PA/OAK HALL QUARRY PLA 420270001100012
Facility Name: HANSON AGGREGATES PA/OAK HALL QUARRY PLANT 141
Facility Address: SR3010 NEIDIGH QUARRY
OAK HALL, PA 16801

Enforcement Action Type: Notice of Violation
Facility County: CENTRE
Program System Acronym: AIR
Enforcement Action Forum Desc: Administrative - Informal
EA Type Code: NOV
Facility SIC Code: 1422
Federal Facility ID: Not reported
Latitude in Decimal Degrees: 40.798436
Longitude in Decimal Degrees: -77.806158
Permit Type Desc: Not reported
Program System Acronym: PA000494599
Facility NAICS Code: 212312
Tribal Land Code: Not reported

Enforcement Action ID: PA000A0000420270001100011
FRS ID: 110010375049
Action Name: HANSON AGGREGATES PA/OAK HALL QUARRY PLA 420270001100011
Facility Name: HANSON AGGREGATES PA/OAK HALL QUARRY PLANT 141
Facility Address: SR3010 NEIDIGH QUARRY
OAK HALL, PA 16801

Enforcement Action Type: Notice of Violation
Facility County: CENTRE
Program System Acronym: AIR
Enforcement Action Forum Desc: Administrative - Informal
EA Type Code: NOV
Facility SIC Code: 1422
Federal Facility ID: Not reported
Latitude in Decimal Degrees: 40.798436
Longitude in Decimal Degrees: -77.806158
Permit Type Desc: Not reported
Program System Acronym: PA000494599
Facility NAICS Code: 212312
Tribal Land Code: Not reported

Enforcement Action ID: 03-1998-A006
FRS ID: 110010375049
Action Name: HANSON AGGREGATES PA/OAK HALL QUARRY PLA 420270001100405
Facility Name: HANSON AGGREGATES PA/OAK HALL QUARRY PLANT 141
Facility Address: SR3010 NEIDIGH QUARRY

Map ID
Direction
Distance
Elevation

MAP FINDINGS

Site

Database(s)

EDR ID Number
EPA ID Number

HANSON AGGREGATES PA/OAK HALL QUARRY PLANT 141 (Continued)

1004584566

OAK HALL, PA 16801
Enforcement Action Type: CAA 113D1 Action For Penalty
Facility County: CENTRE
Program System Acronym: AIR
Enforcement Action Forum Desc: Administrative - Formal
EA Type Code: 113D1
Facility SIC Code: 1422
Federal Facility ID: Not reported
Latitude in Decimal Degrees: 40.798436
Longitude in Decimal Degrees: -77.806158
Permit Type Desc: Not reported
Program System Acronym: PA000494599
Facility NAICS Code: 212312
Tribal Land Code: Not reported

US AIRS MINOR:

Envid: 1004584566
Region Code: 03
Programmatic ID: AIR PA000494599
Facility Registry ID: 110010375049
D and B Number: Not reported
Primary SIC Code: 1422
NAICS Code: 212312
Default Air Classification Code: MIN
Facility Type of Ownership Code: NON
Air CMS Category Code: TVM
HPV Status: Not reported

US AIRS MINOR:

Region Code: 03
Programmatic ID: AIR PA000494599
Facility Registry ID: 110010375049
Air Operating Status Code: OPR
Default Air Classification Code: MIN
Air Program: New Source Performance Standards
Activity Date: 1997-09-03 00:00:00
Activity Status Date: 2016-02-11 00:00:00
Activity Group: Compliance Monitoring
Activity Type: Inspection/Evaluation
Activity Status: Active

Region Code: 03
Programmatic ID: AIR PA000494599
Facility Registry ID: 110010375049
Air Operating Status Code: OPR
Default Air Classification Code: MIN
Air Program: New Source Performance Standards
Activity Date: 1997-09-04 00:00:00
Activity Status Date: 2016-02-11 00:00:00
Activity Group: Compliance Monitoring
Activity Type: Inspection/Evaluation
Activity Status: Active

Region Code: 03
Programmatic ID: AIR PA000494599
Facility Registry ID: 110010375049

Map ID
Direction
Distance
Elevation

MAP FINDINGS

Site

Database(s)

EDR ID Number
EPA ID Number

HANSON AGGREGATES PA/OAK HALL QUARRY PLANT 141 (Continued)

1004584566

Air Operating Status Code: OPR
Default Air Classification Code: MIN
Air Program: New Source Performance Standards
Activity Date: 1997-09-10 00:00:00
Activity Status Date: 2016-02-11 00:00:00
Activity Group: Compliance Monitoring
Activity Type: Inspection/Evaluation
Activity Status: Active

Region Code: 03
Programmatic ID: AIR PA000494599
Facility Registry ID: 110010375049
Air Operating Status Code: OPR
Default Air Classification Code: MIN
Air Program: New Source Performance Standards
Activity Date: 1997-12-04 00:00:00
Activity Status Date: 2016-02-11 00:00:00
Activity Group: Compliance Monitoring
Activity Type: Inspection/Evaluation
Activity Status: Active

Region Code: 03
Programmatic ID: AIR PA000494599
Facility Registry ID: 110010375049
Air Operating Status Code: OPR
Default Air Classification Code: MIN
Air Program: New Source Performance Standards
Activity Date: 1998-04-06 00:00:00
Activity Status Date: 2016-02-11 00:00:00
Activity Group: Compliance Monitoring
Activity Type: Inspection/Evaluation
Activity Status: Active

Region Code: 03
Programmatic ID: AIR PA000494599
Facility Registry ID: 110010375049
Air Operating Status Code: OPR
Default Air Classification Code: MIN
Air Program: New Source Performance Standards
Activity Date: 1998-04-22 00:00:00
Activity Status Date: 2016-02-11 00:00:00
Activity Group: Compliance Monitoring
Activity Type: Inspection/Evaluation
Activity Status: Active

Region Code: 03
Programmatic ID: AIR PA000494599
Facility Registry ID: 110010375049
Air Operating Status Code: OPR
Default Air Classification Code: MIN
Air Program: New Source Performance Standards
Activity Date: 1998-04-28 00:00:00
Activity Status Date: 2016-02-11 00:00:00
Activity Group: Compliance Monitoring
Activity Type: Inspection/Evaluation
Activity Status: Active

Map ID
Direction
Distance
Elevation

MAP FINDINGS

Site

Database(s)

EDR ID Number
EPA ID Number

HANSON AGGREGATES PA/OAK HALL QUARRY PLANT 141 (Continued)

1004584566

Region Code: 03
Programmatic ID: AIR PA000494599
Facility Registry ID: 110010375049
Air Operating Status Code: OPR
Default Air Classification Code: MIN
Air Program: New Source Performance Standards
Activity Date: 1998-04-29 00:00:00
Activity Status Date: 2016-02-11 00:00:00
Activity Group: Compliance Monitoring
Activity Type: Inspection/Evaluation
Activity Status: Active

Region Code: 03
Programmatic ID: AIR PA000494599
Facility Registry ID: 110010375049
Air Operating Status Code: OPR
Default Air Classification Code: MIN
Air Program: New Source Performance Standards
Activity Date: 1998-08-04 00:00:00
Activity Status Date: 2016-02-11 00:00:00
Activity Group: Compliance Monitoring
Activity Type: Inspection/Evaluation
Activity Status: Active

Region Code: 03
Programmatic ID: AIR PA000494599
Facility Registry ID: 110010375049
Air Operating Status Code: OPR
Default Air Classification Code: MIN
Air Program: New Source Performance Standards
Activity Date: 1998-08-05 00:00:00
Activity Status Date: 2016-02-11 00:00:00
Activity Group: Compliance Monitoring
Activity Type: Inspection/Evaluation
Activity Status: Active

Region Code: 03
Programmatic ID: AIR PA000494599
Facility Registry ID: 110010375049
Air Operating Status Code: OPR
Default Air Classification Code: MIN
Air Program: New Source Performance Standards
Activity Date: 1998-09-09 00:00:00
Activity Status Date: 2016-02-11 00:00:00
Activity Group: Compliance Monitoring
Activity Type: Inspection/Evaluation
Activity Status: Active

Region Code: 03
Programmatic ID: AIR PA000494599
Facility Registry ID: 110010375049
Air Operating Status Code: OPR
Default Air Classification Code: MIN
Air Program: New Source Performance Standards
Activity Date: 1998-09-09 00:00:00
Activity Status Date: 2016-02-11 00:00:00
Activity Group: Compliance Monitoring

Map ID
Direction
Distance
Elevation

MAP FINDINGS

Site

Database(s)

EDR ID Number
EPA ID Number

HANSON AGGREGATES PA/OAK HALL QUARRY PLANT 141 (Continued)

1004584566

Activity Type: Inspection/Evaluation
Activity Status: Active

Region Code: 03
Programmatic ID: AIR PA000494599
Facility Registry ID: 110010375049
Air Operating Status Code: OPR
Default Air Classification Code: MIN
Air Program: New Source Performance Standards
Activity Date: 1999-02-10 00:00:00
Activity Status Date: 2016-02-11 00:00:00
Activity Group: Compliance Monitoring
Activity Type: Inspection/Evaluation
Activity Status: Active

Region Code: 03
Programmatic ID: AIR PA000494599
Facility Registry ID: 110010375049
Air Operating Status Code: OPR
Default Air Classification Code: MIN
Air Program: New Source Performance Standards
Activity Date: 1999-09-30 00:00:00
Activity Status Date: 2016-02-11 00:00:00
Activity Group: Compliance Monitoring
Activity Type: Inspection/Evaluation
Activity Status: Active

Region Code: 03
Programmatic ID: AIR PA000494599
Facility Registry ID: 110010375049
Air Operating Status Code: OPR
Default Air Classification Code: MIN
Air Program: New Source Performance Standards
Activity Date: 2000-08-16 00:00:00
Activity Status Date: 2016-02-11 00:00:00
Activity Group: Compliance Monitoring
Activity Type: Inspection/Evaluation
Activity Status: Active

Region Code: 03
Programmatic ID: AIR PA000494599
Facility Registry ID: 110010375049
Air Operating Status Code: OPR
Default Air Classification Code: MIN
Air Program: New Source Performance Standards
Activity Date: 2002-08-19 00:00:00
Activity Status Date: 2016-02-11 00:00:00
Activity Group: Compliance Monitoring
Activity Type: Inspection/Evaluation
Activity Status: Active

Region Code: 03
Programmatic ID: AIR PA000494599
Facility Registry ID: 110010375049
Air Operating Status Code: OPR
Default Air Classification Code: MIN
Air Program: New Source Performance Standards

Map ID
Direction
Distance
Elevation

MAP FINDINGS

Site

Database(s)

EDR ID Number
EPA ID Number

HANSON AGGREGATES PA/OAK HALL QUARRY PLANT 141 (Continued)

1004584566

Activity Date: 2003-08-13 00:00:00
Activity Status Date: 2016-02-11 00:00:00
Activity Group: Compliance Monitoring
Activity Type: Inspection/Evaluation
Activity Status: Active

Region Code: 03
Programmatic ID: AIR PA000494599
Facility Registry ID: 110010375049
Air Operating Status Code: OPR
Default Air Classification Code: MIN
Air Program: New Source Performance Standards
Activity Date: 2004-08-19 00:00:00
Activity Status Date: 2016-02-11 00:00:00
Activity Group: Compliance Monitoring
Activity Type: Inspection/Evaluation
Activity Status: Active

Region Code: 03
Programmatic ID: AIR PA000494599
Facility Registry ID: 110010375049
Air Operating Status Code: OPR
Default Air Classification Code: MIN
Air Program: New Source Performance Standards
Activity Date: 2005-08-11 00:00:00
Activity Status Date: 2016-02-11 00:00:00
Activity Group: Compliance Monitoring
Activity Type: Inspection/Evaluation
Activity Status: Active

Region Code: 03
Programmatic ID: AIR PA000494599
Facility Registry ID: 110010375049
Air Operating Status Code: OPR
Default Air Classification Code: MIN
Air Program: New Source Performance Standards
Activity Date: 2006-08-21 00:00:00
Activity Status Date: 2016-02-11 00:00:00
Activity Group: Compliance Monitoring
Activity Type: Inspection/Evaluation
Activity Status: Active

Region Code: 03
Programmatic ID: AIR PA000494599
Facility Registry ID: 110010375049
Air Operating Status Code: OPR
Default Air Classification Code: MIN
Air Program: New Source Performance Standards
Activity Date: 2007-10-05 00:00:00
Activity Status Date: 2016-02-11 00:00:00
Activity Group: Compliance Monitoring
Activity Type: Inspection/Evaluation
Activity Status: Active

Region Code: 03
Programmatic ID: AIR PA000494599
Facility Registry ID: 110010375049

Map ID
Direction
Distance
Elevation

MAP FINDINGS

Site

Database(s)

EDR ID Number
EPA ID Number

HANSON AGGREGATES PA/OAK HALL QUARRY PLANT 141 (Continued)

1004584566

Air Operating Status Code: OPR
Default Air Classification Code: MIN
Air Program: New Source Performance Standards
Activity Date: 2007-11-13 00:00:00
Activity Status Date: 2016-02-11 00:00:00
Activity Group: Compliance Monitoring
Activity Type: Inspection/Evaluation
Activity Status: Active

Region Code: 03
Programmatic ID: AIR PA000494599
Facility Registry ID: 110010375049
Air Operating Status Code: OPR
Default Air Classification Code: MIN
Air Program: New Source Performance Standards
Activity Date: 2008-07-09 00:00:00
Activity Status Date: 2016-02-11 00:00:00
Activity Group: Compliance Monitoring
Activity Type: Inspection/Evaluation
Activity Status: Active

Region Code: 03
Programmatic ID: AIR PA000494599
Facility Registry ID: 110010375049
Air Operating Status Code: OPR
Default Air Classification Code: MIN
Air Program: New Source Performance Standards
Activity Date: 2009-01-29 00:00:00
Activity Status Date: 2016-02-11 00:00:00
Activity Group: Compliance Monitoring
Activity Type: Inspection/Evaluation
Activity Status: Active

Region Code: 03
Programmatic ID: AIR PA000494599
Facility Registry ID: 110010375049
Air Operating Status Code: OPR
Default Air Classification Code: MIN
Air Program: New Source Performance Standards
Activity Date: 2009-06-15 00:00:00
Activity Status Date: 2016-02-11 00:00:00
Activity Group: Compliance Monitoring
Activity Type: Inspection/Evaluation
Activity Status: Active

Region Code: 03
Programmatic ID: AIR PA000494599
Facility Registry ID: 110010375049
Air Operating Status Code: OPR
Default Air Classification Code: MIN
Air Program: New Source Performance Standards
Activity Date: 2009-08-07 00:00:00
Activity Status Date: 2016-02-11 00:00:00
Activity Group: Compliance Monitoring
Activity Type: Inspection/Evaluation
Activity Status: Active

Map ID
Direction
Distance
Elevation

MAP FINDINGS

Site

Database(s)

EDR ID Number
EPA ID Number

HANSON AGGREGATES PA/OAK HALL QUARRY PLANT 141 (Continued)

1004584566

Region Code: 03
Programmatic ID: AIR PA000494599
Facility Registry ID: 110010375049
Air Operating Status Code: OPR
Default Air Classification Code: MIN
Air Program: New Source Performance Standards
Activity Date: 2010-11-09 00:00:00
Activity Status Date: 2016-02-11 00:00:00
Activity Group: Compliance Monitoring
Activity Type: Inspection/Evaluation
Activity Status: Active

Region Code: 03
Programmatic ID: AIR PA000494599
Facility Registry ID: 110010375049
Air Operating Status Code: OPR
Default Air Classification Code: MIN
Air Program: New Source Performance Standards
Activity Date: 2012-08-16 00:00:00
Activity Status Date: 2016-02-11 00:00:00
Activity Group: Compliance Monitoring
Activity Type: Inspection/Evaluation
Activity Status: Active

Region Code: 03
Programmatic ID: AIR PA000494599
Facility Registry ID: 110010375049
Air Operating Status Code: OPR
Default Air Classification Code: MIN
Air Program: New Source Performance Standards
Activity Date: 2013-08-05 00:00:00
Activity Status Date: 2016-02-11 00:00:00
Activity Group: Compliance Monitoring
Activity Type: Inspection/Evaluation
Activity Status: Active

Region Code: 03
Programmatic ID: AIR PA000494599
Facility Registry ID: 110010375049
Air Operating Status Code: OPR
Default Air Classification Code: MIN
Air Program: New Source Performance Standards
Activity Date: 2015-11-18 00:00:00
Activity Status Date: 2016-02-11 00:00:00
Activity Group: Compliance Monitoring
Activity Type: Inspection/Evaluation
Activity Status: Active

Region Code: 03
Programmatic ID: AIR PA000494599
Facility Registry ID: 110010375049
Air Operating Status Code: OPR
Default Air Classification Code: MIN
Air Program: New Source Performance Standards
Activity Date: 1992-06-17 00:00:00
Activity Status Date: Not reported
Activity Group: Compliance Monitoring

Map ID
Direction
Distance
Elevation

MAP FINDINGS

Site

Database(s)

EDR ID Number
EPA ID Number

HANSON AGGREGATES PA/OAK HALL QUARRY PLANT 141 (Continued)

1004584566

| | |
|----------------------------------|----------------------------------|
| Activity Type: | Inspection/Evaluation |
| Activity Status: | Not reported |
| Region Code: | 03 |
| Programmatic ID: | AIR PA000494599 |
| Facility Registry ID: | 110010375049 |
| Air Operating Status Code: | OPR |
| Default Air Classification Code: | MIN |
| Air Program: | New Source Performance Standards |
| Activity Date: | 1993-07-20 00:00:00 |
| Activity Status Date: | Not reported |
| Activity Group: | Compliance Monitoring |
| Activity Type: | Inspection/Evaluation |
| Activity Status: | Not reported |
| Region Code: | 03 |
| Programmatic ID: | AIR PA000494599 |
| Facility Registry ID: | 110010375049 |
| Air Operating Status Code: | OPR |
| Default Air Classification Code: | MIN |
| Air Program: | New Source Performance Standards |
| Activity Date: | 1994-08-15 00:00:00 |
| Activity Status Date: | Not reported |
| Activity Group: | Compliance Monitoring |
| Activity Type: | Inspection/Evaluation |
| Activity Status: | Not reported |
| Region Code: | 03 |
| Programmatic ID: | AIR PA000494599 |
| Facility Registry ID: | 110010375049 |
| Air Operating Status Code: | OPR |
| Default Air Classification Code: | MIN |
| Air Program: | New Source Performance Standards |
| Activity Date: | 1995-08-10 00:00:00 |
| Activity Status Date: | Not reported |
| Activity Group: | Compliance Monitoring |
| Activity Type: | Inspection/Evaluation |
| Activity Status: | Not reported |
| Region Code: | 03 |
| Programmatic ID: | AIR PA000494599 |
| Facility Registry ID: | 110010375049 |
| Air Operating Status Code: | OPR |
| Default Air Classification Code: | MIN |
| Air Program: | New Source Performance Standards |
| Activity Date: | 1996-09-03 00:00:00 |
| Activity Status Date: | Not reported |
| Activity Group: | Compliance Monitoring |
| Activity Type: | Inspection/Evaluation |
| Activity Status: | Not reported |
| Region Code: | 03 |
| Programmatic ID: | AIR PA000494599 |
| Facility Registry ID: | 110010375049 |
| Air Operating Status Code: | OPR |
| Default Air Classification Code: | MIN |
| Air Program: | New Source Performance Standards |

Map ID
Direction
Distance
Elevation

MAP FINDINGS

Site

Database(s)

EDR ID Number
EPA ID Number

HANSON AGGREGATES PA/OAK HALL QUARRY PLANT 141 (Continued)

1004584566

Activity Date: 1998-01-23 00:00:00
Activity Status Date: 1998-01-23 00:00:00
Activity Group: Enforcement Action
Activity Type: Administrative - Formal
Activity Status: Resolved

Region Code: 03
Programmatic ID: AIR PA000494599
Facility Registry ID: 110010375049
Air Operating Status Code: OPR
Default Air Classification Code: MIN
Air Program: New Source Performance Standards
Activity Date: 1997-10-17 00:00:00
Activity Status Date: 1997-10-17 00:00:00
Activity Group: Enforcement Action
Activity Type: Administrative - Informal
Activity Status: Achieved

Region Code: 03
Programmatic ID: AIR PA000494599
Facility Registry ID: 110010375049
Air Operating Status Code: OPR
Default Air Classification Code: MIN
Air Program: State Implementation Plan for National Primary and Secondary Ambient Air Quality Standards
Activity Date: 1997-09-03 00:00:00
Activity Status Date: 2016-02-11 00:00:00
Activity Group: Compliance Monitoring
Activity Type: Inspection/Evaluation
Activity Status: Active

Region Code: 03
Programmatic ID: AIR PA000494599
Facility Registry ID: 110010375049
Air Operating Status Code: OPR
Default Air Classification Code: MIN
Air Program: State Implementation Plan for National Primary and Secondary Ambient Air Quality Standards
Activity Date: 1997-09-04 00:00:00
Activity Status Date: 2016-02-11 00:00:00
Activity Group: Compliance Monitoring
Activity Type: Inspection/Evaluation
Activity Status: Active

Region Code: 03
Programmatic ID: AIR PA000494599
Facility Registry ID: 110010375049
Air Operating Status Code: OPR
Default Air Classification Code: MIN
Air Program: State Implementation Plan for National Primary and Secondary Ambient Air Quality Standards
Activity Date: 1997-09-10 00:00:00
Activity Status Date: 2016-02-11 00:00:00
Activity Group: Compliance Monitoring
Activity Type: Inspection/Evaluation
Activity Status: Active

Region Code: 03
Programmatic ID: AIR PA000494599
Facility Registry ID: 110010375049

Map ID
Direction
Distance
Elevation

MAP FINDINGS

Site

Database(s)

EDR ID Number
EPA ID Number

HANSON AGGREGATES PA/OAK HALL QUARRY PLANT 141 (Continued)

1004584566

Air Operating Status Code: OPR
Default Air Classification Code: MIN
Air Program: State Implementation Plan for National Primary and Secondary Ambient Air Quality Standards
Activity Date: 1997-12-04 00:00:00
Activity Status Date: 2016-02-11 00:00:00
Activity Group: Compliance Monitoring
Activity Type: Inspection/Evaluation
Activity Status: Active

Region Code: 03
Programmatic ID: AIR PA000494599
Facility Registry ID: 110010375049
Air Operating Status Code: OPR
Default Air Classification Code: MIN
Air Program: State Implementation Plan for National Primary and Secondary Ambient Air Quality Standards
Activity Date: 1998-04-06 00:00:00
Activity Status Date: 2016-02-11 00:00:00
Activity Group: Compliance Monitoring
Activity Type: Inspection/Evaluation
Activity Status: Active

Region Code: 03
Programmatic ID: AIR PA000494599
Facility Registry ID: 110010375049
Air Operating Status Code: OPR
Default Air Classification Code: MIN
Air Program: State Implementation Plan for National Primary and Secondary Ambient Air Quality Standards
Activity Date: 1998-04-22 00:00:00
Activity Status Date: 2016-02-11 00:00:00
Activity Group: Compliance Monitoring
Activity Type: Inspection/Evaluation
Activity Status: Active

Region Code: 03
Programmatic ID: AIR PA000494599
Facility Registry ID: 110010375049
Air Operating Status Code: OPR
Default Air Classification Code: MIN
Air Program: State Implementation Plan for National Primary and Secondary Ambient Air Quality Standards
Activity Date: 1998-04-28 00:00:00
Activity Status Date: 2016-02-11 00:00:00
Activity Group: Compliance Monitoring
Activity Type: Inspection/Evaluation
Activity Status: Active

Region Code: 03
Programmatic ID: AIR PA000494599
Facility Registry ID: 110010375049
Air Operating Status Code: OPR
Default Air Classification Code: MIN
Air Program: State Implementation Plan for National Primary and Secondary Ambient Air Quality Standards
Activity Date: 1998-04-29 00:00:00
Activity Status Date: 2016-02-11 00:00:00
Activity Group: Compliance Monitoring
Activity Type: Inspection/Evaluation
Activity Status: Active

Map ID
Direction
Distance
Elevation

MAP FINDINGS

Site

Database(s)

EDR ID Number
EPA ID Number

HANSON AGGREGATES PA/OAK HALL QUARRY PLANT 141 (Continued)

1004584566

Region Code: 03
Programmatic ID: AIR PA000494599
Facility Registry ID: 110010375049
Air Operating Status Code: OPR
Default Air Classification Code: MIN
Air Program: State Implementation Plan for National Primary and Secondary Ambient Air Quality Standards
Activity Date: 1998-08-04 00:00:00
Activity Status Date: 2016-02-11 00:00:00
Activity Group: Compliance Monitoring
Activity Type: Inspection/Evaluation
Activity Status: Active

Region Code: 03
Programmatic ID: AIR PA000494599
Facility Registry ID: 110010375049
Air Operating Status Code: OPR
Default Air Classification Code: MIN
Air Program: State Implementation Plan for National Primary and Secondary Ambient Air Quality Standards
Activity Date: 1998-08-05 00:00:00
Activity Status Date: 2016-02-11 00:00:00
Activity Group: Compliance Monitoring
Activity Type: Inspection/Evaluation
Activity Status: Active

Region Code: 03
Programmatic ID: AIR PA000494599
Facility Registry ID: 110010375049
Air Operating Status Code: OPR
Default Air Classification Code: MIN
Air Program: State Implementation Plan for National Primary and Secondary Ambient Air Quality Standards
Activity Date: 1998-09-09 00:00:00
Activity Status Date: 2016-02-11 00:00:00
Activity Group: Compliance Monitoring
Activity Type: Inspection/Evaluation
Activity Status: Active

Region Code: 03
Programmatic ID: AIR PA000494599
Facility Registry ID: 110010375049
Air Operating Status Code: OPR
Default Air Classification Code: MIN
Air Program: State Implementation Plan for National Primary and Secondary Ambient Air Quality Standards
Activity Date: 1998-09-09 00:00:00
Activity Status Date: 2016-02-11 00:00:00
Activity Group: Compliance Monitoring
Activity Type: Inspection/Evaluation
Activity Status: Active

Region Code: 03
Programmatic ID: AIR PA000494599
Facility Registry ID: 110010375049
Air Operating Status Code: OPR
Default Air Classification Code: MIN
Air Program: State Implementation Plan for National Primary and Secondary Ambient Air Quality Standards
Activity Date: 1999-02-10 00:00:00
Activity Status Date: 2016-02-11 00:00:00
Activity Group: Compliance Monitoring

Map ID
Direction
Distance
Elevation

MAP FINDINGS

Site

Database(s)

EDR ID Number
EPA ID Number

HANSON AGGREGATES PA/OAK HALL QUARRY PLANT 141 (Continued)

1004584566

| | |
|----------------------------------|--|
| Activity Type: | Inspection/Evaluation |
| Activity Status: | Active |
| Region Code: | 03 |
| Programmatic ID: | AIR PA000494599 |
| Facility Registry ID: | 110010375049 |
| Air Operating Status Code: | OPR |
| Default Air Classification Code: | MIN |
| Air Program: | State Implementation Plan for National Primary and Secondary Ambient Air Quality Standards |
| Activity Date: | 1999-09-30 00:00:00 |
| Activity Status Date: | 2016-02-11 00:00:00 |
| Activity Group: | Compliance Monitoring |
| Activity Type: | Inspection/Evaluation |
| Activity Status: | Active |
| Region Code: | 03 |
| Programmatic ID: | AIR PA000494599 |
| Facility Registry ID: | 110010375049 |
| Air Operating Status Code: | OPR |
| Default Air Classification Code: | MIN |
| Air Program: | State Implementation Plan for National Primary and Secondary Ambient Air Quality Standards |
| Activity Date: | 2000-08-16 00:00:00 |
| Activity Status Date: | 2016-02-11 00:00:00 |
| Activity Group: | Compliance Monitoring |
| Activity Type: | Inspection/Evaluation |
| Activity Status: | Active |
| Region Code: | 03 |
| Programmatic ID: | AIR PA000494599 |
| Facility Registry ID: | 110010375049 |
| Air Operating Status Code: | OPR |
| Default Air Classification Code: | MIN |
| Air Program: | State Implementation Plan for National Primary and Secondary Ambient Air Quality Standards |
| Activity Date: | 2002-08-19 00:00:00 |
| Activity Status Date: | 2016-02-11 00:00:00 |
| Activity Group: | Compliance Monitoring |
| Activity Type: | Inspection/Evaluation |
| Activity Status: | Active |
| Region Code: | 03 |
| Programmatic ID: | AIR PA000494599 |
| Facility Registry ID: | 110010375049 |
| Air Operating Status Code: | OPR |
| Default Air Classification Code: | MIN |
| Air Program: | State Implementation Plan for National Primary and Secondary Ambient Air Quality Standards |
| Activity Date: | 2003-08-13 00:00:00 |
| Activity Status Date: | 2016-02-11 00:00:00 |
| Activity Group: | Compliance Monitoring |
| Activity Type: | Inspection/Evaluation |
| Activity Status: | Active |
| Region Code: | 03 |
| Programmatic ID: | AIR PA000494599 |
| Facility Registry ID: | 110010375049 |
| Air Operating Status Code: | OPR |
| Default Air Classification Code: | MIN |
| Air Program: | State Implementation Plan for National Primary and Secondary Ambient Air Quality Standards |

Map ID
Direction
Distance
Elevation

MAP FINDINGS

Site

Database(s)

EDR ID Number
EPA ID Number

HANSON AGGREGATES PA/OAK HALL QUARRY PLANT 141 (Continued)

1004584566

Activity Date: 2004-08-19 00:00:00
Activity Status Date: 2016-02-11 00:00:00
Activity Group: Compliance Monitoring
Activity Type: Inspection/Evaluation
Activity Status: Active

Region Code: 03
Programmatic ID: AIR PA000494599
Facility Registry ID: 110010375049
Air Operating Status Code: OPR
Default Air Classification Code: MIN
Air Program: State Implementation Plan for National Primary and Secondary Ambient Air Quality Standards
Activity Date: 2005-08-11 00:00:00
Activity Status Date: 2016-02-11 00:00:00
Activity Group: Compliance Monitoring
Activity Type: Inspection/Evaluation
Activity Status: Active

Region Code: 03
Programmatic ID: AIR PA000494599
Facility Registry ID: 110010375049
Air Operating Status Code: OPR
Default Air Classification Code: MIN
Air Program: State Implementation Plan for National Primary and Secondary Ambient Air Quality Standards
Activity Date: 2006-08-21 00:00:00
Activity Status Date: 2016-02-11 00:00:00
Activity Group: Compliance Monitoring
Activity Type: Inspection/Evaluation
Activity Status: Active

Region Code: 03
Programmatic ID: AIR PA000494599
Facility Registry ID: 110010375049
Air Operating Status Code: OPR
Default Air Classification Code: MIN
Air Program: State Implementation Plan for National Primary and Secondary Ambient Air Quality Standards
Activity Date: 2007-10-05 00:00:00
Activity Status Date: 2016-02-11 00:00:00
Activity Group: Compliance Monitoring
Activity Type: Inspection/Evaluation
Activity Status: Active

Region Code: 03
Programmatic ID: AIR PA000494599
Facility Registry ID: 110010375049
Air Operating Status Code: OPR
Default Air Classification Code: MIN
Air Program: State Implementation Plan for National Primary and Secondary Ambient Air Quality Standards
Activity Date: 2007-11-13 00:00:00
Activity Status Date: 2016-02-11 00:00:00
Activity Group: Compliance Monitoring
Activity Type: Inspection/Evaluation
Activity Status: Active

Region Code: 03
Programmatic ID: AIR PA000494599
Facility Registry ID: 110010375049

Map ID
Direction
Distance
Elevation

MAP FINDINGS

Site

Database(s)

EDR ID Number
EPA ID Number

HANSON AGGREGATES PA/OAK HALL QUARRY PLANT 141 (Continued)

1004584566

Air Operating Status Code: OPR
Default Air Classification Code: MIN
Air Program: State Implementation Plan for National Primary and Secondary Ambient Air Quality Standards
Activity Date: 2008-07-09 00:00:00
Activity Status Date: 2016-02-11 00:00:00
Activity Group: Compliance Monitoring
Activity Type: Inspection/Evaluation
Activity Status: Active

Region Code: 03
Programmatic ID: AIR PA000494599
Facility Registry ID: 110010375049
Air Operating Status Code: OPR
Default Air Classification Code: MIN
Air Program: State Implementation Plan for National Primary and Secondary Ambient Air Quality Standards
Activity Date: 2009-01-29 00:00:00
Activity Status Date: 2016-02-11 00:00:00
Activity Group: Compliance Monitoring
Activity Type: Inspection/Evaluation
Activity Status: Active

Region Code: 03
Programmatic ID: AIR PA000494599
Facility Registry ID: 110010375049
Air Operating Status Code: OPR
Default Air Classification Code: MIN
Air Program: State Implementation Plan for National Primary and Secondary Ambient Air Quality Standards
Activity Date: 2009-06-15 00:00:00
Activity Status Date: 2016-02-11 00:00:00
Activity Group: Compliance Monitoring
Activity Type: Inspection/Evaluation
Activity Status: Active

Region Code: 03
Programmatic ID: AIR PA000494599
Facility Registry ID: 110010375049
Air Operating Status Code: OPR
Default Air Classification Code: MIN
Air Program: State Implementation Plan for National Primary and Secondary Ambient Air Quality Standards
Activity Date: 2009-08-07 00:00:00
Activity Status Date: 2016-02-11 00:00:00
Activity Group: Compliance Monitoring
Activity Type: Inspection/Evaluation
Activity Status: Active

Region Code: 03
Programmatic ID: AIR PA000494599
Facility Registry ID: 110010375049
Air Operating Status Code: OPR
Default Air Classification Code: MIN
Air Program: State Implementation Plan for National Primary and Secondary Ambient Air Quality Standards
Activity Date: 2010-11-09 00:00:00
Activity Status Date: 2016-02-11 00:00:00
Activity Group: Compliance Monitoring
Activity Type: Inspection/Evaluation
Activity Status: Active

Map ID
Direction
Distance
Elevation

MAP FINDINGS

Site

Database(s)

EDR ID Number
EPA ID Number

HANSON AGGREGATES PA/OAK HALL QUARRY PLANT 141 (Continued)

1004584566

Region Code: 03
Programmatic ID: AIR PA000494599
Facility Registry ID: 110010375049
Air Operating Status Code: OPR
Default Air Classification Code: MIN
Air Program: State Implementation Plan for National Primary and Secondary Ambient Air Quality Standards
Activity Date: 2012-08-16 00:00:00
Activity Status Date: 2016-02-11 00:00:00
Activity Group: Compliance Monitoring
Activity Type: Inspection/Evaluation
Activity Status: Active

Region Code: 03
Programmatic ID: AIR PA000494599
Facility Registry ID: 110010375049
Air Operating Status Code: OPR
Default Air Classification Code: MIN
Air Program: State Implementation Plan for National Primary and Secondary Ambient Air Quality Standards
Activity Date: 2013-08-05 00:00:00
Activity Status Date: 2016-02-11 00:00:00
Activity Group: Compliance Monitoring
Activity Type: Inspection/Evaluation
Activity Status: Active

Region Code: 03
Programmatic ID: AIR PA000494599
Facility Registry ID: 110010375049
Air Operating Status Code: OPR
Default Air Classification Code: MIN
Air Program: State Implementation Plan for National Primary and Secondary Ambient Air Quality Standards
Activity Date: 2015-11-18 00:00:00
Activity Status Date: 2016-02-11 00:00:00
Activity Group: Compliance Monitoring
Activity Type: Inspection/Evaluation
Activity Status: Active

Region Code: 03
Programmatic ID: AIR PA000494599
Facility Registry ID: 110010375049
Air Operating Status Code: OPR
Default Air Classification Code: MIN
Air Program: State Implementation Plan for National Primary and Secondary Ambient Air Quality Standards
Activity Date: 1983-05-09 00:00:00
Activity Status Date: Not reported
Activity Group: Compliance Monitoring
Activity Type: Inspection/Evaluation
Activity Status: Not reported

Region Code: 03
Programmatic ID: AIR PA000494599
Facility Registry ID: 110010375049
Air Operating Status Code: OPR
Default Air Classification Code: MIN
Air Program: State Implementation Plan for National Primary and Secondary Ambient Air Quality Standards
Activity Date: 1983-09-29 00:00:00
Activity Status Date: Not reported
Activity Group: Compliance Monitoring

Map ID
Direction
Distance
Elevation

MAP FINDINGS

Site

Database(s)

EDR ID Number
EPA ID Number

HANSON AGGREGATES PA/OAK HALL QUARRY PLANT 141 (Continued)

1004584566

| | |
|----------------------------------|--|
| Activity Type: | Inspection/Evaluation |
| Activity Status: | Not reported |
| Region Code: | 03 |
| Programmatic ID: | AIR PA000494599 |
| Facility Registry ID: | 110010375049 |
| Air Operating Status Code: | OPR |
| Default Air Classification Code: | MIN |
| Air Program: | State Implementation Plan for National Primary and Secondary Ambient Air Quality Standards |
| Activity Date: | 1984-08-16 00:00:00 |
| Activity Status Date: | Not reported |
| Activity Group: | Compliance Monitoring |
| Activity Type: | Inspection/Evaluation |
| Activity Status: | Not reported |
| Region Code: | 03 |
| Programmatic ID: | AIR PA000494599 |
| Facility Registry ID: | 110010375049 |
| Air Operating Status Code: | OPR |
| Default Air Classification Code: | MIN |
| Air Program: | State Implementation Plan for National Primary and Secondary Ambient Air Quality Standards |
| Activity Date: | 1985-08-08 00:00:00 |
| Activity Status Date: | Not reported |
| Activity Group: | Compliance Monitoring |
| Activity Type: | Inspection/Evaluation |
| Activity Status: | Not reported |
| Region Code: | 03 |
| Programmatic ID: | AIR PA000494599 |
| Facility Registry ID: | 110010375049 |
| Air Operating Status Code: | OPR |
| Default Air Classification Code: | MIN |
| Air Program: | State Implementation Plan for National Primary and Secondary Ambient Air Quality Standards |
| Activity Date: | 1986-06-18 00:00:00 |
| Activity Status Date: | Not reported |
| Activity Group: | Compliance Monitoring |
| Activity Type: | Inspection/Evaluation |
| Activity Status: | Not reported |
| Region Code: | 03 |
| Programmatic ID: | AIR PA000494599 |
| Facility Registry ID: | 110010375049 |
| Air Operating Status Code: | OPR |
| Default Air Classification Code: | MIN |
| Air Program: | State Implementation Plan for National Primary and Secondary Ambient Air Quality Standards |
| Activity Date: | 1987-04-22 00:00:00 |
| Activity Status Date: | Not reported |
| Activity Group: | Compliance Monitoring |
| Activity Type: | Inspection/Evaluation |
| Activity Status: | Not reported |
| Region Code: | 03 |
| Programmatic ID: | AIR PA000494599 |
| Facility Registry ID: | 110010375049 |
| Air Operating Status Code: | OPR |
| Default Air Classification Code: | MIN |
| Air Program: | State Implementation Plan for National Primary and Secondary Ambient Air Quality Standards |

Map ID
Direction
Distance
Elevation

MAP FINDINGS

Site

Database(s)

EDR ID Number
EPA ID Number

HANSON AGGREGATES PA/OAK HALL QUARRY PLANT 141 (Continued)

1004584566

Activity Date: 1987-10-29 00:00:00
Activity Status Date: Not reported
Activity Group: Compliance Monitoring
Activity Type: Inspection/Evaluation
Activity Status: Not reported

Region Code: 03
Programmatic ID: AIR PA000494599
Facility Registry ID: 110010375049
Air Operating Status Code: OPR
Default Air Classification Code: MIN
Air Program: State Implementation Plan for National Primary and Secondary Ambient Air Quality Standards
Activity Date: 1990-07-16 00:00:00
Activity Status Date: Not reported
Activity Group: Compliance Monitoring
Activity Type: Inspection/Evaluation
Activity Status: Not reported

Region Code: 03
Programmatic ID: AIR PA000494599
Facility Registry ID: 110010375049
Air Operating Status Code: OPR
Default Air Classification Code: MIN
Air Program: State Implementation Plan for National Primary and Secondary Ambient Air Quality Standards
Activity Date: 1991-06-27 00:00:00
Activity Status Date: Not reported
Activity Group: Compliance Monitoring
Activity Type: Inspection/Evaluation
Activity Status: Not reported

Region Code: 03
Programmatic ID: AIR PA000494599
Facility Registry ID: 110010375049
Air Operating Status Code: OPR
Default Air Classification Code: MIN
Air Program: State Implementation Plan for National Primary and Secondary Ambient Air Quality Standards
Activity Date: 1992-06-17 00:00:00
Activity Status Date: Not reported
Activity Group: Compliance Monitoring
Activity Type: Inspection/Evaluation
Activity Status: Not reported

Region Code: 03
Programmatic ID: AIR PA000494599
Facility Registry ID: 110010375049
Air Operating Status Code: OPR
Default Air Classification Code: MIN
Air Program: State Implementation Plan for National Primary and Secondary Ambient Air Quality Standards
Activity Date: 1993-07-20 00:00:00
Activity Status Date: Not reported
Activity Group: Compliance Monitoring
Activity Type: Inspection/Evaluation
Activity Status: Not reported

Region Code: 03
Programmatic ID: AIR PA000494599
Facility Registry ID: 110010375049

Map ID
Direction
Distance
Elevation

MAP FINDINGS

Site

Database(s)

EDR ID Number
EPA ID Number

HANSON AGGREGATES PA/OAK HALL QUARRY PLANT 141 (Continued)

1004584566

Air Operating Status Code: OPR
Default Air Classification Code: MIN
Air Program: State Implementation Plan for National Primary and Secondary Ambient Air Quality Standards
Activity Date: 1994-08-15 00:00:00
Activity Status Date: Not reported
Activity Group: Compliance Monitoring
Activity Type: Inspection/Evaluation
Activity Status: Not reported

Region Code: 03
Programmatic ID: AIR PA000494599
Facility Registry ID: 110010375049
Air Operating Status Code: OPR
Default Air Classification Code: MIN
Air Program: State Implementation Plan for National Primary and Secondary Ambient Air Quality Standards
Activity Date: 1995-08-10 00:00:00
Activity Status Date: Not reported
Activity Group: Compliance Monitoring
Activity Type: Inspection/Evaluation
Activity Status: Not reported

Region Code: 03
Programmatic ID: AIR PA000494599
Facility Registry ID: 110010375049
Air Operating Status Code: OPR
Default Air Classification Code: MIN
Air Program: State Implementation Plan for National Primary and Secondary Ambient Air Quality Standards
Activity Date: 1996-09-03 00:00:00
Activity Status Date: Not reported
Activity Group: Compliance Monitoring
Activity Type: Inspection/Evaluation
Activity Status: Not reported

Region Code: 03
Programmatic ID: AIR PA000494599
Facility Registry ID: 110010375049
Air Operating Status Code: OPR
Default Air Classification Code: MIN
Air Program: State Implementation Plan for National Primary and Secondary Ambient Air Quality Standards
Activity Date: 1997-12-04 00:00:00
Activity Status Date: 1997-12-04 00:00:00
Activity Group: Enforcement Action
Activity Type: Administrative - Formal
Activity Status: Final Order Issued

Region Code: 03
Programmatic ID: AIR PA000494599
Facility Registry ID: 110010375049
Air Operating Status Code: OPR
Default Air Classification Code: MIN
Air Program: State Implementation Plan for National Primary and Secondary Ambient Air Quality Standards
Activity Date: 1998-01-23 00:00:00
Activity Status Date: 1998-01-23 00:00:00
Activity Group: Enforcement Action
Activity Type: Administrative - Formal
Activity Status: Resolved

Map ID
Direction
Distance
Elevation

MAP FINDINGS

Site

Database(s)

EDR ID Number
EPA ID Number

HANSON AGGREGATES PA/OAK HALL QUARRY PLANT 141 (Continued)

1004584566

Region Code: 03
Programmatic ID: AIR PA000494599
Facility Registry ID: 110010375049
Air Operating Status Code: OPR
Default Air Classification Code: MIN
Air Program: State Implementation Plan for National Primary and Secondary Ambient Air Quality Standards
Activity Date: 1990-07-17 00:00:00
Activity Status Date: 1990-07-17 00:00:00
Activity Group: Enforcement Action
Activity Type: Administrative - Informal
Activity Status: Achieved

Region Code: 03
Programmatic ID: AIR PA000494599
Facility Registry ID: 110010375049
Air Operating Status Code: OPR
Default Air Classification Code: MIN
Air Program: State Implementation Plan for National Primary and Secondary Ambient Air Quality Standards
Activity Date: 1990-09-26 00:00:00
Activity Status Date: 1990-09-26 00:00:00
Activity Group: Enforcement Action
Activity Type: Administrative - Informal
Activity Status: Achieved

Region Code: 03
Programmatic ID: AIR PA000494599
Facility Registry ID: 110010375049
Air Operating Status Code: OPR
Default Air Classification Code: MIN
Air Program: State Implementation Plan for National Primary and Secondary Ambient Air Quality Standards
Activity Date: 1992-06-30 00:00:00
Activity Status Date: 1992-06-30 00:00:00
Activity Group: Enforcement Action
Activity Type: Administrative - Informal
Activity Status: Achieved

Region Code: 03
Programmatic ID: AIR PA000494599
Facility Registry ID: 110010375049
Air Operating Status Code: OPR
Default Air Classification Code: MIN
Air Program: State Implementation Plan for National Primary and Secondary Ambient Air Quality Standards
Activity Date: 1997-10-17 00:00:00
Activity Status Date: 1997-10-17 00:00:00
Activity Group: Enforcement Action
Activity Type: Administrative - Informal
Activity Status: Achieved

FINDS:

Registry ID: 110010375049

Click Here:

Environmental Interest/Information System:

AFS (Aerometric Information Retrieval System (AIRS) Facility Subsystem) replaces the former Compliance Data System (CDS), the

Map ID
Direction
Distance
Elevation

MAP FINDINGS

Site

Database(s)

EDR ID Number
EPA ID Number

HANSON AGGREGATES PA/OAK HALL QUARRY PLANT 141 (Continued)

1004584566

National Emission Data System (NEDS), and the Storage and Retrieval of Aerometric Data (SAROAD). AIRS is the national repository for information concerning airborne pollution in the United States. AFS is used to track emissions and compliance data from industrial plants. AFS data are utilized by states to prepare State Implementation Plans to comply with regulatory programs and by EPA as an input for the estimation of total national emissions. AFS is undergoing a major redesign to support facility operating permits required under Title V of the Clean Air Act.

AIR MINOR

Registry ID: 110060065888

Click Here:

Environmental Interest/Information System:

PA-EFACTS (Pennsylvania - Environmental Facility Application Compliance Tracking System) is a Department-wide database that provides a holistic view of clients and sites (including facilities) that DEP regulates.

Click this hyperlink while viewing on your computer to access additional FINDS: detail in the EDR Site Report.

ECHO:

Envid: 1004584566
Registry ID: 110010375049
DFR URL: <http://echo.epa.gov/detailed-facility-report?fid=110010375049>
Name: HANSON AGGREGATES PA/OAK HALL QUARRY PLANT 141
Address: SR3010 NEIDIGH QUARRY
City,State,Zip: OAK HALL, PA 16801

236 NEIDIG BROTHERS QUARRY
Target ROAD 871
Property BOALSBURG, PA 16827

SEMS-ARCHIVE 1003865876
PAD981113251

Actual:
1099 ft.
Focus Map:
23

SEMS Archive:
Site ID: 0302272
EPA ID: PAD981113251
Name: NEIDIG BROTHERS QUARRY
Address: ROAD 871
Address 2: Not reported
City,State,Zip: BOALSBURG, PA 16827
Cong District: 23
FIPS Code: 42027
FF: N
NPL: Not on the NPL
Non NPL Status: NFRAP-Site does not qualify for the NPL based on existing information

SEMS Archive Detail:

Region: 03
Site ID: 0302272
EPA ID: PAD981113251
Site Name: NEIDIG BROTHERS QUARRY
NPL: N
FF: N
OU: 00
Action Code: VS
Action Name: ARCH SITE
SEQ: 1

Map ID
Direction
Distance
Elevation

MAP FINDINGS

Site

Database(s)

EDR ID Number
EPA ID Number

NEIDIG BROTHERS QUARRY (Continued)

1003865876

Start Date: Not reported
Finish Date: 1987-06-11 04:00:00
Qual: Not reported
Current Action Lead: EPA Perf In-Hse

Region: 03
Site ID: 0302272
EPA ID: PAD981113251
Site Name: NEIDIG BROTHERS QUARRY
NPL: N
FF: N
OU: 00
Action Code: PA
Action Name: PA
SEQ: 1
Start Date: 1987-06-11 04:00:00
Finish Date: 1987-06-11 04:00:00
Qual: N
Current Action Lead: St Perf

Region: 03
Site ID: 0302272
EPA ID: PAD981113251
Site Name: NEIDIG BROTHERS QUARRY
NPL: N
FF: N
OU: 00
Action Code: DS
Action Name: DISCVRY
SEQ: 1
Start Date: 1986-05-20 04:00:00
Finish Date: 1986-05-20 04:00:00
Qual: Not reported
Current Action Lead: St Perf

AZ237 APPLIED SCIENCE COMPANY
Target 175 BRUSH VALLEY ROAD
Property BOALSBURG, PA 16827

NY MANIFEST 1009245227
N/A

Site 1 of 2 in cluster AZ

Actual: NY MANIFEST:
1126 ft. Name: APPLIED SCIENCE COMPANY
Focus Map: Address: 175 BRUSH VALLEY ROAD
23 City,State,Zip: BOALSBURG, PA 16827
Country: USA
EPA ID: PAD980693568
Facility Status: Not reported
Location Address 1: 175 BRUSH VALLEY ROAD
Code: BP
Location Address 2: Not reported
Total Tanks: Not reported
Location City: BOALSBURG
Location State: PA
Location Zip: 16827
Location Zip 4: Not reported

Map ID
Direction
Distance
Elevation

MAP FINDINGS

Site

Database(s)

EDR ID Number
EPA ID Number

APPLIED SCIENCE COMPANY (Continued)

1009245227

NY MANIFEST:

EPAID: PAD980693568
Mailing Name: APPLIED SCIENCE COMPANY
Mailing Contact: DENNIS K. MCCREANY
Mailing Address 1: 175 BRUSH VALLEY ROAD
Mailing Address 2: Not reported
Mailing City: BOALSBURG
Mailing State: PA
Mailing Zip: 16827
Mailing Zip 4: Not reported
Mailing Country: USA
Mailing Phone: 8144666202

NY MANIFEST:

Document ID: PAO0398064
Manifest Status: C
seq: Not reported
Year: 1983
Trans1 State ID: AH0166
Trans2 State ID: Not reported
Generator Ship Date: 08/11/1983
Trans1 Recv Date: 08/11/1983
Trans2 Recv Date: / /
TSD Site Recv Date: 08/11/1983
Part A Recv Date: 08/18/2003
Part B Recv Date: 08/18/2003
Generator EPA ID: PAD980693568
Trans1 EPA ID: OHD008940116
Trans2 EPA ID: Not reported
TSD ID 1: NYD000632372
TSD ID 2: Not reported
Manifest Tracking Number: Not reported
Import Indicator: Not reported
Export Indicator: Not reported
Discr Quantity Indicator: Not reported
Discr Type Indicator: Not reported
Discr Residue Indicator: Not reported
Discr Partial Reject Indicator: Not reported
Discr Full Reject Indicator: Not reported
Manifest Ref Number: Not reported
Alt Facility RCRA ID: Not reported
Alt Facility Sign Date: Not reported
MGMT Method Type Code: Not reported
Waste Code: D001 - NON-LISTED IGNITABLE WASTES
Waste Code: Not reported
Waste Code: Not reported
Waste Code: Not reported
Waste Code: Not reported
Waste Code: Not reported
Quantity: 00001
Units: G - Gallons (liquids only)* (8.3 pounds)
Number of Containers: 001
Container Type: DM - Metal drums, barrels
Handling Method: B Incineration, heat recovery, burning.
Specific Gravity: 100

Map ID
Direction
Distance
Elevation

MAP FINDINGS

Site

Database(s)

EDR ID Number
EPA ID Number

AZ238 VALLEY FARMS MAINTENACE GARAGE
Target 175 BRUSH VALLEY RD
Property BOALSBURG, PA 16827

RCRA-SQG 1000572116
FINDS PAD987367083
ECHO

Site 2 of 2 in cluster AZ

Actual:
1126 ft.

RCRA-SQG:

Focus Map:
23

Date form received by agency: 1992-02-25 00:00:00.0
Facility name: VALLEY FARMS MAINTENACE GARAGE
Facility address: 175 BRUSH VALLEY RD
BOALSBURG, PA 16827
EPA ID: PAD987367083
Contact: JACK DORMAN
Contact address: 175 BRUSH VALLEY RD
BOALSBURG, PA 16827
Contact country: US
Contact telephone: 814-466-6425
Contact email: Not reported
EPA Region: 03
Classification: Small Small Quantity Generator
Description: Handler: generates more than 100 and less than 1000 kg of hazardous waste during any calendar month and accumulates less than 6000 kg of hazardous waste at any time; or generates 100 kg or less of hazardous waste during any calendar month, and accumulates more than 1000 kg of hazardous waste at any time

Owner/Operator Summary:

Owner/operator name: HFL CORP
Owner/operator address: 477 E BEAVER AVE
STATE COLLEGE, PA 16801
Owner/operator country: Not reported
Owner/operator telephone: 814-238-4000
Owner/operator email: Not reported
Owner/operator fax: Not reported
Owner/operator extension: Not reported
Legal status: Private
Owner/Operator Type: Owner
Owner/Op start date: Not reported
Owner/Op end date: Not reported

Handler Activities Summary:

U.S. importer of hazardous waste: No
Mixed waste (haz. and radioactive): No
Recycler of hazardous waste: No
Transporter of hazardous waste: No
Treater, storer or disposer of HW: No
Underground injection activity: No
On-site burner exemption: No
Furnace exemption: No
Used oil fuel burner: No
Used oil processor: No
User oil refiner: No
Used oil fuel marketer to burner: No
Used oil Specification marketer: No
Used oil transfer facility: No
Used oil transporter: No

Map ID
Direction
Distance
Elevation

MAP FINDINGS

Site

Database(s)

EDR ID Number
EPA ID Number

VALLEY FARMS MAINTENACE GARAGE (Continued)

1000572116

Hazardous Waste Summary:

. Waste code: D001
. Waste name: IGNITABLE WASTE

Violation Status: No violations found

FINDS:

Registry ID: 110004865183

Click Here:

Environmental Interest/Information System:

RCRAInfo is a national information system that supports the Resource Conservation and Recovery Act (RCRA) program through the tracking of events and activities related to facilities that generate, transport, and treat, store, or dispose of hazardous waste. RCRAInfo allows RCRA program staff to track the notification, permit, compliance, and corrective action activities required under RCRA.

Click this hyperlink while viewing on your computer to access additional FINDS: detail in the EDR Site Report.

ECHO:

Envid: 1000572116
Registry ID: 110004865183
DFR URL: <http://echo.epa.gov/detailed-facility-report?fid=110004865183>
Name: VALLEY FARMS MAINTENACE GARAGE
Address: 175 BRUSH VALLEY RD
City,State,Zip: BOALSBURG, PA 16827

239
Target
Property **CENTRE (County), PA**

PA SPILLS **S112209154**
N/A

Actual:
1222 ft.

Focus Map:
27

SPILLS:

Name: Not reported
Address: Not reported
City,State,Zip: PA
Id No: 291873
Latitude: 40 47 51.864
Longitude: -77 39 1.296
Material Involved: Not reported
Substance: Diesel Fuel 250 Gal
Date Received: 08/29/2012
Municipality: Potter Township
Description: release of 250 gallons of diesel fuel
Complaint Type: Not reported
Responsible Party: Not reported

Map ID
 Direction
 Distance
 Elevation

MAP FINDINGS

Site

Database(s) EDR ID Number
 EPA ID Number

240 **RON HAND SEW SYS**
Target **180 NEFF RD**
Property **CENTRE HALL, PA 16828**

PA NPDES **S123210389**
N/A

Actual: NPDES:
1198 ft. Name: RON HAND SEW SYS
Focus Map: Address: 180 NEFF RD
26 City,State,Zip: CENTRE HALL, PA 16828-9140
 Facility ID: 524216
 Permit Number: PAG045044
 Permit Name: JUDY & RONALD HAND
 Effective Date: 10/01/2004
 Expiration Date: Not reported
 Receiving Waters: Not reported
 Current Major Minor Status: Not reported
 Total App. Design Flow (MGD): Not reported
 Cognizant Official: Not reported
 Cognizant Official Telephone: Not reported
 Permit Street Address: Not reported
 Permit City/State/Zip: Not reported
 Municipality: Potter Twp
 Client ID: 120929
 Joint Permittee: No
 Facility Kind: Sewage Non-Publicly Owned (Non-Muni)
 Fee Category: PAG-04 SRSTP
 Status: Active
 Region: NCRO
 Latest Permit Issuance Date: 09/21/2004
 Primary SIC Code: Not reported
 Additional SIC Code: Not reported
 Contact: Not reported
 Contact Telephone: Not reported
 Contact Email: Not reported

241 **RENNINGER LUMBER TRUCK SPILL CHARLES RISHEL RESID**
Target **2413 GENERAL POTTER HWY**
Property **CENTRE HALL, PA 16828**

PA VCP **S106983759**
N/A

Actual: VCP:
1186 ft. Name: RENNINGER LUMBER TRUCK SPILL CHARLES RISHEL RESID
Focus Map: Address: 2413 GENERAL POTTER HWY
26 City,State,Zip: CENTRE HALL, PA 16828-9022
 Activity: 623565,
 Activity ID:
 Cleanup Records:
 Municipality: Potter Twp
 Region: Northcentral Region
 Category Desc: Diesel Fuel
 Type: Complete Sites
 LRP Activity Number: 16325
 Remediation: Statewide Health Standard
 Activity: NO
 Date Approved: 04/05/2000
 Date Received: Not reported
 Date Nonuse: Not reported
 ICS Code: Not reported
 Media: Soil
 Latitude: 40.796388
 Longitude: -77.670277

Map ID
Direction
Distance
Elevation

MAP FINDINGS

Site

Database(s)

EDR ID Number
EPA ID Number

BA242 EUTAW CENTRE INC
Target 117 CHESTNUT ST
Property SPRING MILLS, PA 16875

FINDS 1004585363
N/A

Site 1 of 3 in cluster BA

Actual: FINDS:
1283 ft. Registry ID: 110010129324

Focus Map:
27 Click Here:

Environmental Interest/Information System:

US National Pollutant Discharge Elimination System (NPDES) module of the Compliance Information System (ICIS) tracks surface water permits issued under the Clean Water Act. Under NPDES, all facilities that discharge pollutants from any point source into waters of the United States are required to obtain a permit. The permit will likely contain limits on what can be discharged, impose monitoring and reporting requirements, and include other provisions to ensure that the discharge does not adversely affect water quality.

[Click this hyperlink](#) while viewing on your computer to access additional FINDS: detail in the EDR Site Report.

BA243 EUTAW CENTRE INC
Target 117 CHESTNUT ST
Property SPRING MILLS, PA 16875

PA NPDES S110317069
N/A

Site 2 of 3 in cluster BA

Actual: NPDES:
1283 ft. Name: EUTAW CENTRE INC
Focus Map: Address: 117 CHESTNUT ST
27 City,State,Zip: SPRING MILLS, PA 16875-9000
Facility ID: 492878
Permit Number: PAG045274
Permit Name: EUTAW CENTRE SFTF INC
Effective Date: 07/01/2011
Expiration Date: Not reported
Receiving Waters: Unnamed Tributary To Potter Run
Current Major Minor Status: Not reported
Total App. Design Flow (MGD): 4.0000
Cognizant Official: TODD DECKER
Cognizant Official Telephone: Not reported
Permit Street Address: 117 CHESTNUT ST
Permit City/State/Zip: SPRING MILLS, PA 16875-9000
Municipality: Potter Twp
Client ID: 94334
Joint Permittee: No
Facility Kind: Sewage Non-Publicly Owned (Non-Muni)
Fee Category: PAG-04 SFTF
Status: Active
Region: NCRO
Latest Permit Issuance Date: 06/27/2011
Primary SIC Code: 6514
Additional SIC Code: Not reported
Contact: Not reported
Contact Telephone: Not reported
Contact Email: Not reported

MAP FINDINGS

| | | | |
|-----------|------|-------------|---------------|
| Map ID | | | EDR ID Number |
| Direction | | | EPA ID Number |
| Distance | | | |
| Elevation | Site | Database(s) | |

| | | | |
|-----------------|-------------------------------|-------------|-------------------|
| BA244 | EUTAW CENTRE INC | ECHO | 1014907908 |
| Target | 117 CHESTNUT ST | | N/A |
| Property | SPRING MILLS, PA 16875 | | |

Site 3 of 3 in cluster BA

| | | | |
|-------------------|-----------------|--|---|
| Actual: | ECHO: | | |
| 1283 ft. | Envid: | | 1014907908 |
| | Registry ID: | | 110010129324 |
| Focus Map: | DFR URL: | | http://echo.epa.gov/detailed-facility-report?fid=110010129324 |
| 27 | Name: | | EUTAW CENTRE INC |
| | Address: | | 117 CHESTNUT ST |
| | City,State,Zip: | | SPRING MILLS, PA 16875 |

| | | | |
|-----------------|----------------------------|------------------|-------------------|
| 245 | | PA SPILLS | S113470241 |
| Target | | | N/A |
| Property | CENTRE (County), PA | | |

| | | | |
|-------------------|--------------------|--|--------------------|
| | SPILLS: | | |
| | Name: | | Not reported |
| Actual: | Address: | | Not reported |
| 1274 ft. | City,State,Zip: | | PA |
| Focus Map: | Id No: | | 296716 |
| 27 | Latitude: | | 40 47 44.16 |
| | Longitude: | | -77 37 41.88 |
| | Material Involved: | | Not reported |
| | Substance: | | Diesel Fuel 70 Gal |
| | Date Received: | | 05/09/2013 |
| | Municipality: | | Potter Township |
| | Description: | | truck accident |
| | Complaint Type: | | Not reported |
| | Responsible Party: | | Not reported |

| | | | |
|-----------------|-------------------------------|-----------------------|-------------------|
| 246 | HOMANS GEN STORE | PA UST | U003165975 |
| Target | 125 OLD FORT RD | PA ARCHIVE UST | N/A |
| Property | SPRING MILLS, PA 16875 | | |

| | | | |
|-------------------|-------------------------------|--|-----------------------------|
| | UST: | | |
| | Name: | | HOMANS GEN STORE |
| Actual: | Address: | | 125 OLD FORT RD |
| 1253 ft. | City,State,Zip: | | SPRING MILLS, PA 16875 |
| Focus Map: | Site ID: | | 568723 |
| 27 | Other Id: | | 14-04829 |
| | Client Id Number: | | 187522 |
| | Municipality Name: | | Potter |
| | Region: | | EP NC Rgnl Off Williamsport |
| | Mailing Name: | | HOMANS COUNTRY STORE LLC |
| | Mailing Address: | | 125 OLD FORT RD |
| | Mailing Address 2: | | Not reported |
| | Mailing City,St,Zip: | | SPRING MILLS, PA 16875 |
| | Registration Expiration Date: | | 08/04/2020 |
| | Tank Seq No: | | 1 |
| | Tank Status: | | Currently In Use |
| | Capacity: | | 6000 |
| | Substance: | | Gasoline |
| | Date Installed: | | 06/01/1985 |
| | Tank Code: | | UST |

Map ID
Direction
Distance
Elevation

MAP FINDINGS

Site

Database(s)

EDR ID Number
EPA ID Number

HOMANS GEN STORE (Continued)

U003165975

Inspection Code: Facility Operation Inspection
Tank Last Dt Inspected: 09/20/2019
Decode for Tstatus: Currently In Use
Decode for Substance: Gasoline

Tank Seq No: 2
Tank Status: Currently In Use
Capacity: 6000
Substance: Gasoline
Date Installed: 06/01/1985
Tank Code: UST
Inspection Code: Facility Operation Inspection
Tank Last Dt Inspected: 09/20/2019
Decode for Tstatus: Currently In Use
Decode for Substance: Gasoline

Tank Seq No: 5
Tank Status: Currently In Use
Capacity: 6000
Substance: Gasoline
Date Installed: 06/04/1996
Tank Code: UST
Inspection Code: Facility Operation Inspection
Tank Last Dt Inspected: 09/20/2019
Decode for Tstatus: Currently In Use
Decode for Substance: Gasoline

ARCHIVE UST:

Name: HOMANS GEN STORE
Address: 125 OLD FORT RD
City,State,Zip: SPRING MILLS 16875
Facility Id: 14-04829
Site ID: 568723
Municipality: Potter Twp
Client Date: 187522
Owner Id: Not reported
Owner Name: HOMANS COUNTRY STORE LLC
Owner Address: 125 OLD FORT RD
Owner Address 2: Not reported
Owner City,St,Zip: SPRING MILLS, PA 16875
Owner Phone: Not reported
Owner County Code: Not reported
Resp Party Name: HOMANS COUNTRY STORE LLC
RP Address: 125 OLD FORT RD
RP Address 2: Not reported
RP City,St,Zip: SPRING MILLS, PA 16875
Region Code Name: Not reported
Regulated Expire Date: Not reported

Tank Sequence #: 004
Tank Id: 618469
Status: Closed Without a Permit
Status Code End Date: Not reported
Capacity: 2000
Substance: GAS

Map ID
Direction
Distance
Elevation

MAP FINDINGS

Site

Database(s)

EDR ID Number
EPA ID Number

HOMANS GEN STORE (Continued)

U003165975

Tank Substance End Date: Not reported
Install Date: Not reported
Tank Code: UST
Inspection Code: Not reported
Last Inspection: Not reported
Substance Type: Not reported
CASRN for Hazardous Substances: 187522
Chemical Name: HOMANS COUNTRY STORE LLC
Other Information Regarding The Tank Substance: Not reported
Undeliverable Address Ind.: N
Contact Name: UNKNOWN
Company: Not reported

247 **RONALD & JUDY HAND**
Target **RR 1**
Property **CENTRE HALL, PA 16828**

FINDS **1005534966**
ECHO **N/A**

FINDS:
Registry ID: 110011000843

Actual:
1234 ft.

Click Here:

Focus Map:
26

Environmental Interest/Information System:
US National Pollutant Discharge Elimination System (NPDES) module of the Compliance Information System (ICIS) tracks surface water permits issued under the Clean Water Act. Under NPDES, all facilities that discharge pollutants from any point source into waters of the United States are required to obtain a permit. The permit will likely contain limits on what can be discharged, impose monitoring and reporting requirements, and include other provisions to ensure that the discharge does not adversely affect water quality.

Click this hyperlink while viewing on your computer to access additional FINDS: detail in the EDR Site Report.

ECHO:
Envid: 1005534966
Registry ID: 110011000843
DFR URL: <http://echo.epa.gov/detailed-facility-report?fid=110011000843>
Name: RONALD & JUDY HAND
Address: RR 1
City,State,Zip: CENTRE HALL, PA 16828

BB248 **MONTE & JACK WHITEHILL**
Target **108 OLD FORT RD**
Property **SPRING MILLS, PA 16875**

FINDS **1008928266**
ECHO **N/A**

Site 1 of 2 in cluster BB

Actual: FINDS:
1261 ft. Registry ID: 110022856060

Focus Map:
27

Click Here:

Environmental Interest/Information System:
US National Pollutant Discharge Elimination System (NPDES) module of the Compliance Information System (ICIS) tracks surface water permits issued under the Clean Water Act. Under NPDES, all facilities that

Map ID
 Direction
 Distance
 Elevation

MAP FINDINGS

Site

Database(s)

EDR ID Number
 EPA ID Number

MONTE & JACK WHITEHILL (Continued)

1008928266

discharge pollutants from any point source into waters of the United States are required to obtain a permit. The permit will likely contain limits on what can be discharged, impose monitoring and reporting requirements, and include other provisions to ensure that the discharge does not adversely affect water quality.

[Click this hyperlink](#) while viewing on your computer to access additional FINDS: detail in the EDR Site Report.

ECHO:

| | |
|-----------------|---|
| Envid: | 1008928266 |
| Registry ID: | 110022856060 |
| DFR URL: | http://echo.epa.gov/detailed-facility-report?fid=110022856060 |
| Name: | MONTE & JACK WHITEHILL |
| Address: | 108 OLD FORT RD |
| City,State,Zip: | SPRING MILLS, PA 16875 |

BC249
Target
Property

NEIDIGH BROS LIMESTONE CO QUARRY
STATE COLLEGE, PA 16801

MINES MRDS **1025568266**
N/A

Site 1 of 2 in cluster BC

Actual:
1102 ft.

Focus Map:
23

| | |
|---------------------------------|---|
| MINES MRDS: | |
| Name: | NEIDIGH BROS LIMESTONE CO QUARRY |
| Address: | Not reported |
| Deposit identification Number: | 10075402 |
| City,State,Zip: | STATE COLLEGE, PENNSYLVANIA 16801 |
| URL: | https://mrdata.usgs.gov/mrds/show-mrds.php?dep_id=10075402 |
| MRDS Identification Number: | W021978 |
| MAS/MILS Identification Number: | Not reported |
| Region: | NA |
| Country: | United States |
| Primary Commodities: | Limestone, General |
| Secondary Commodities: | Not reported |
| Tertiary Commodities: | Not reported |
| Operation Type: | Unknown |
| Deposit Type: | Sedimentary |
| Production Size: | S - Small amount of material produced (we do not know what criteria are used to make this determination) |
| Development Status: | Past Producer |
| Ore Minerals or Materials: | Limestone |
| Gangue Minerals or Materials: | Not reported |
| Other Minerals or Materials: | Not reported |
| Ore Body Form: | Not reported |
| Workings Type: | Not reported |
| Mineral Deposit Model: | Not reported |
| Alteration Processes: | Not reported |
| Concentration Processes: | Not reported |
| Previous Names: | Not reported |
| Ore Controls: | Not reported |
| Reporter: | Unknown |
| Host Rock Unit Name: | Not reported |
| Host Rock Type: | Not reported |
| Associated Rock Unit Name: | Not reported |
| Associated Rock Type Code: | Not reported |
| Structural Characteristics: | Not reported |
| Tectonic Setting: | Not reported |

Map ID
 Direction
 Distance
 Elevation

MAP FINDINGS

Site

Database(s)

EDR ID Number
 EPA ID Number

NEIDIGH BROS LIMESTONE CO QUARRY (Continued)

1025568266

| | |
|-------------------------|--------------|
| References: | Not reported |
| First Production Year: | Not reported |
| Began Before/After FPY: | Not reported |
| Last Production Year: | Not reported |
| Ended Before/After LPY: | Not reported |
| Year Discovered: | Not reported |
| Found Before/After YD: | Not reported |
| Production History: | Not reported |
| Discovery Information: | Not reported |
| Latitude: | 40.79445 |
| Longitude: | -77.80913 |

BC250 **NEIDIGH BROS LIMESTONE CO QUARRY**
Target
Property **STATE COLLEGE, PA 16801**

MINES MRDS **1025748152**
N/A

Site 2 of 2 in cluster BC

| | | |
|-------------------|---------------------------------|---|
| Actual: | MINES MRDS: | |
| 1103 ft. | Name: | NEIDIGH BROS LIMESTONE CO QUARRY |
| Focus Map: | Address: | Not reported |
| 23 | Deposit identification Number: | 10274693 |
| | City,State,Zip: | STATE COLLEGE, PENNSYLVANIA 16801 |
| | URL: | https://mrdata.usgs.gov/mrds/show-mrds.php?dep_id=10274693 |
| | MRDS Identification Number: | W021978 |
| | MAS/MILS Identification Number: | 0420270007 |
| | Region: | NA |
| | Country: | United States |
| | Primary Commodities: | Stone, Crushed/Broken |
| | Secondary Commodities: | Not reported |
| | Tertiary Commodities: | Not reported |
| | Operation Type: | Surface |
| | Deposit Type: | Not reported |
| | Production Size: | Not reported |
| | Development Status: | Producer |
| | Ore Minerals or Materials: | Not reported |
| | Gangue Minerals or Materials: | Not reported |
| | Other Minerals or Materials: | Not reported |
| | Ore Body Form: | Not reported |
| | Workings Type: | Not reported |
| | Mineral Deposit Model: | Not reported |
| | Alteration Processes: | Not reported |
| | Concentration Processes: | Not reported |
| | Previous Names: | Neidigh Brothers Limestone Co., Inc |
| | Ore Controls: | Not reported |
| | Reporter: | Eastern Field Operations Center (EFOC) |
| | Host Rock Unit Name: | Not reported |
| | Host Rock Type: | Not reported |
| | Associated Rock Unit Name: | Not reported |
| | Associated Rock Type Code: | Not reported |
| | Structural Characteristics: | Not reported |
| | Tectonic Setting: | Not reported |
| | References: | Not reported |
| | First Production Year: | Not reported |
| | Began Before/After FPY: | Not reported |
| | Last Production Year: | Not reported |
| | Ended Before/After LPY: | Not reported |
| | Year Discovered: | Not reported |

Map ID
Direction
Distance
Elevation

MAP FINDINGS

Site

Database(s)

EDR ID Number
EPA ID Number

NEIDIGH BROS LIMESTONE CO QUARRY (Continued)

1025748152

Found Before/After YD: Not reported
Production History: Not reported
Discovery Information: Not reported
Latitude: 40.79441
Longitude: -77.80909

BB251
Target
Property

CENTRE (County), PA

PA SPILLS S117281252
N/A

Site 2 of 2 in cluster BB

Actual:
1270 ft.

Focus Map:
27

SPILLS:
Name: Not reported
Address: Not reported
City,State,Zip: PA
Id No: 304761
Latitude: 40 47 39.552
Longitude: -77 37 30.432
Material Involved: Not reported
Substance: Herbicide 100 Gal
Date Received: 05/19/2014
Municipality: Potter Township
Description: herbicide spill to Potter Run
Complaint Type: Not reported
Responsible Party: Not reported

252
Target
Property

OAKHALL QY & PLANT NO 46
STATE COLLEGE, PA 16801

MINES MRDS 1025636707
N/A

Actual:
1081 ft.

Focus Map:
23

MINES MRDS:
Name: OAKHALL QY & PLANT NO 46
Address: Not reported
Deposit identification Number: 10153881
City,State,Zip: STATE COLLEGE, PENNSYLVANIA 16801
URL: https://mrdata.usgs.gov/mrds/show-mrds.php?dep_id=10153881
MRDS Identification Number: Not reported
MAS/MILS Identification Number: 0420279004
Region: NA
Country: United States
Primary Commodities: Stone, Crushed/Broken
Secondary Commodities: Not reported
Tertiary Commodities: Not reported
Operation Type: Surface
Deposit Type: Not reported
Production Size: Not reported
Development Status: Producer
Ore Minerals or Materials: Not reported
Gangue Minerals or Materials: Not reported
Other Minerals or Materials: Not reported
Ore Body Form: Not reported
Workings Type: Not reported
Mineral Deposit Model: Not reported
Alteration Processes: Not reported
Concentration Processes: Not reported

Map ID
 Direction
 Distance
 Elevation

MAP FINDINGS

Site

Database(s)

EDR ID Number
 EPA ID Number

OAKHALL QY & PLANT NO 46 (Continued)

1025636707

| | |
|-----------------------------|--|
| Previous Names: | Not reported |
| Ore Controls: | Not reported |
| Reporter: | Eastern Field Operations Center (EFOC) |
| Host Rock Unit Name: | Not reported |
| Host Rock Type: | Not reported |
| Associated Rock Unit Name: | Not reported |
| Associated Rock Type Code: | Not reported |
| Structural Characteristics: | Not reported |
| Tectonic Setting: | Not reported |
| References: | Not reported |
| First Production Year: | Not reported |
| Began Before/After FPY: | Not reported |
| Last Production Year: | Not reported |
| Ended Before/After LPY: | Not reported |
| Year Discovered: | Not reported |
| Found Before/After YD: | Not reported |
| Production History: | Not reported |
| Discovery Information: | Not reported |
| Latitude: | 40.79251 |
| Longitude: | -77.80799 |

BD253 GILMORE RESIDENCE
Target 482 SHARER RD
Property CENTRE HALL, PA 16828

PA NPDES S123210499
N/A

Site 1 of 2 in cluster BD

| | | |
|-------------------|-------------------------------|--------------------------------------|
| Actual: | NPDES: | |
| 1179 ft. | Name: | GILMORE RESIDENCE |
| Focus Map: | Address: | 482 SHARER RD |
| 25 | City,State,Zip: | CENTRE HALL, PA 16828-7919 |
| | Facility ID: | 642468 |
| | Permit Number: | PAG045166 |
| | Permit Name: | GILMORE THOMAS H |
| | Effective Date: | 10/01/2004 |
| | Expiration Date: | Not reported |
| | Receiving Waters: | Not reported |
| | Current Major Minor Status: | Minor |
| | Total App. Design Flow (MGD): | Not reported |
| | Cognizant Official: | Not reported |
| | Cognizant Official Telephone: | Not reported |
| | Permit Street Address: | Not reported |
| | Permit City/State/Zip: | Not reported |
| | Municipality: | Potter Twp |
| | Client ID: | 212959 |
| | Joint Permittee: | No |
| | Facility Kind: | Sewage Non-Publicly Owned (Non-Muni) |
| | Fee Category: | PAG-04 SRSTP |
| | Status: | Active |
| | Region: | NCRO |
| | Latest Permit Issuance Date: | 09/13/2004 |
| | Primary SIC Code: | Not reported |
| | Additional SIC Code: | Not reported |
| | Contact: | Not reported |
| | Contact Telephone: | Not reported |
| | Contact Email: | Not reported |

Map ID
Direction
Distance
Elevation

MAP FINDINGS

Site

Database(s)

EDR ID Number
EPA ID Number

BD254 **THOMAS GILMORE**
Target **482 SHARER ROAD**
Property **CENTRE HALL, PA 16828**

FINDS **1007126497**
ECHO **N/A**

Site 2 of 2 in cluster BD

Actual: **FINDS:**
1179 ft. Registry ID: 110015716796

Focus Map:
25 Click Here:

Environmental Interest/Information System:

US National Pollutant Discharge Elimination System (NPDES) module of the Compliance Information System (ICIS) tracks surface water permits issued under the Clean Water Act. Under NPDES, all facilities that discharge pollutants from any point source into waters of the United States are required to obtain a permit. The permit will likely contain limits on what can be discharged, impose monitoring and reporting requirements, and include other provisions to ensure that the discharge does not adversely affect water quality.

PA-EFACTS (Pennsylvania - Environmental Facility Application Compliance Tracking System) is a Department-wide database that provides a holistic view of clients and sites (including facilities) that DEP regulates.

[Click this hyperlink](#) while viewing on your computer to access additional FINDS: detail in the EDR Site Report.

ECHO:

Envid: 1007126497
Registry ID: 110015716796
DFR URL: <http://echo.epa.gov/detailed-facility-report?fid=110015716796>
Name: THOMAS GILMORE
Address: 482 SHARER ROAD
City,State,Zip: CENTRE HALL, PA 16828

BE255 **1 CYCLE CTR HARLEY DAVIDSON**
Target **107 YEARICKS BLVD**
Property **CENTRE HALL, PA 16828**

FINDS **1007081610**
ECHO **N/A**

Site 1 of 2 in cluster BE

Actual: **FINDS:**
1288 ft. Registry ID: 110015587934

Focus Map:
25 Click Here:

Environmental Interest/Information System:

RCRAInfo is a national information system that supports the Resource Conservation and Recovery Act (RCRA) program through the tracking of events and activities related to facilities that generate, transport, and treat, store, or dispose of hazardous waste. RCRAInfo allows RCRA program staff to track the notification, permit, compliance, and corrective action activities required under RCRA.

PA-EFACTS (Pennsylvania - Environmental Facility Application Compliance Tracking System) is a Department-wide database that provides a holistic view of clients and sites (including facilities) that DEP regulates.

[Click this hyperlink](#) while viewing on your computer to access additional FINDS: detail in the EDR Site Report.

Map ID
Direction
Distance
Elevation

MAP FINDINGS

Site

Database(s)

EDR ID Number
EPA ID Number

1 CYCLE CTR HARLEY DAVIDSON (Continued)

1007081610

ECHO:

Envid: 1007081610
Registry ID: 110015587934
DFR URL: <http://echo.epa.gov/detailed-facility-report?fid=110015587934>
Name: 1 CYCLE CTR HARLEY DAVIDSON
Address: 107 YEARICKS BLVD
City,State,Zip: CENTRE HALL, PA 16828

BE256 NO 1 CYCLE CTR HARLEY DAVIDSON INC
Target 107 YEARICKS BLVD
Property CENTRE HALL, PA 16828

RCRA-SQG 1006931395
PAR000508853

Site 2 of 2 in cluster BE

Actual:
1288 ft.

Focus Map:
25

RCRA-SQG:
Date form received by agency: 2003-08-04 00:00:00.0
Facility name: NO 1 CYCLE CTR HARLEY DAVIDSON INC
Facility address: 107 YEARICKS BLVD
CENTRE HALL, PA 16828
EPA ID: PAR000508853
Mailing address: RD 1 BOX 318
CENTRE HALL, PA 16828
Contact: FRED E YEARICK JR
Contact address: RD 1 BOX 318
CENTRE HALL, PA 16828
Contact country: US
Contact telephone: 814-364-1340
Contact email: Not reported
EPA Region: 03
Land type: Private
Classification: Small Small Quantity Generator
Description: Handler: generates more than 100 and less than 1000 kg of hazardous waste during any calendar month and accumulates less than 6000 kg of hazardous waste at any time; or generates 100 kg or less of hazardous waste during any calendar month, and accumulates more than 1000 kg of hazardous waste at any time

Owner/Operator Summary:

Owner/operator name: YEARICK EARL JR
Owner/operator address: Not reported
Not reported
Owner/operator country: Not reported
Owner/operator telephone: Not reported
Owner/operator email: Not reported
Owner/operator fax: Not reported
Owner/operator extension: Not reported
Legal status: Private
Owner/Operator Type: Operator
Owner/Op start date: 2000-01-01 00:00:00.
Owner/Op end date: Not reported

Owner/operator name: YEARICK EARL JR
Owner/operator address: Not reported
Not reported
Owner/operator country: Not reported
Owner/operator telephone: Not reported
Owner/operator email: Not reported

Map ID
Direction
Distance
Elevation

MAP FINDINGS

Site

Database(s)

EDR ID Number
EPA ID Number

NO 1 CYCLE CTR HARLEY DAVIDSON INC (Continued)

1006931395

Owner/operator fax: Not reported
Owner/operator extension: Not reported
Legal status: Private
Owner/Operator Type: Owner
Owner/Op start date: 2000-01-01 00:00:00.
Owner/Op end date: Not reported

Handler Activities Summary:

U.S. importer of hazardous waste: No
Mixed waste (haz. and radioactive): No
Recycler of hazardous waste: No
Transporter of hazardous waste: No
Treater, storer or disposer of HW: No
Underground injection activity: No
On-site burner exemption: No
Furnace exemption: No
Used oil fuel burner: No
Used oil processor: No
User oil refiner: No
Used oil fuel marketer to burner: No
Used oil Specification marketer: No
Used oil transfer facility: No
Used oil transporter: No

Hazardous Waste Summary:

. Waste code: D001
. Waste name: IGNITABLE WASTE

. Waste code: D018
. Waste name: BENZENE

. Waste code: D039
. Waste name: TETRACHLOROETHYLENE

. Waste code: D040
. Waste name: TRICHLOROETHYLENE

Violation Status: No violations found

Evaluation Action Summary:

Evaluation date: 2008-08-20 00:00:00.0
Evaluation: COMPLIANCE EVALUATION INSPECTION ON-SITE
Area of violation: Not reported
Date achieved compliance: Not reported
Evaluation lead agency: State

257 PANORAMA VILLAGE ELEM SCH
Target 240 VILLA CREST DR
Property STATE COLLEGE, PA 16801

PA ARCHIVE UST S111114546
N/A

Actual: ARCHIVE UST:
1184 ft. Name: PANORAMA VILLAGE ELEM SCH
Focus Map: Address: 240 VILLA CREST DR
23 City, State, Zip: STATE COLLEGE 16801-7951
Facility Id: 14-70898
Site ID: 568970

Map ID
Direction
Distance
Elevation

MAP FINDINGS

Site

Database(s)

EDR ID Number
EPA ID Number

PANORAMA VILLAGE ELEM SCH (Continued)

S111114546

Municipality: College Twp
Client Date: 66197
Owner Id: Not reported
Owner Name: STATE COLLEGE AREA SCH DIST
Owner Address: 131 W NITTANY AVE
Owner Address 2: Not reported
Owner City,St,Zip: STATE COLLEGE, PA 16801-4812
Owner Phone: Not reported
Owner County Code: Not reported
Resp Party Name: STATE COLLEGE AREA SCH DIST
RP Address: 131 W NITTANY AVE
RP Address 2: Not reported
RP City,St,Zip: STATE COLLEGE, PA 16801-4812
Region Code Name: Not reported
Regulated Expire Date: Not reported

Tank Sequence #: 001
Tank Id: 619713
Status: Exempt From State Law
Status Code End Date: Not reported
Capacity: 10000
Substance: HO
Tank Substance End Date: Not reported
Install Date: 6/1/1973
Tank Code: UST
Inspection Code: Not reported
Last Inspection: Not reported
Substance Type: Not reported
CASRN for Hazardous Substances: 66197
Chemical Name: STATE COLLEGE AREA SCH DIST
Other Information Regarding The Tank Substance: Not reported
Undeliverable Address Ind.: N
Contact Name: MERRILL S WEITZER PHYS PLT DIR
Company: Not reported

BF258 HARRIS TOWNSHIP MS4
Target PO BOX 20
Property BOALSBURG, PA 16827

FINDS 1016418054
ECHO N/A

Site 1 of 2 in cluster BF

Actual: FINDS:
1093 ft. Registry ID: 110055638984

Focus Map:
23 Click Here:

Environmental Interest/Information System:

US National Pollutant Discharge Elimination System (NPDES) module of the Compliance Information System (ICIS) tracks surface water permits issued under the Clean Water Act. Under NPDES, all facilities that discharge pollutants from any point source into waters of the United States are required to obtain a permit. The permit will likely contain limits on what can be discharged, impose monitoring and reporting requirements, and include other provisions to ensure that the discharge does not adversely affect water quality.

PA-EFACTS (Pennsylvania - Environmental Facility Application Compliance Tracking System) is a Department-wide database that provides a holistic view of clients and sites (including facilities)

Map ID
Direction
Distance
Elevation

MAP FINDINGS

Site

Database(s)

EDR ID Number
EPA ID Number

HARRIS TOWNSHIP MS4 (Continued)

1016418054

that DEP regulates.

[Click this hyperlink](#) while viewing on your computer to access additional FINDS: detail in the EDR Site Report.

ECHO:

Envid: 1016418054
Registry ID: 110055638984
DFR URL: <http://echo.epa.gov/detailed-facility-report?fid=110055638984>
Name: HARRIS TOWNSHIP MS4
Address: PO BOX 20
City,State,Zip: BOALSBURG, PA 16827

BF259 HARRIS TOWNSHIP MS4
Target PO BOX 20
Property BOALSBURG, PA 16827

ICIS 1019915081
N/A

Site 2 of 2 in cluster BF

Actual:
1093 ft.

Focus Map:
23

ICIS:
Enforcement Action ID: 03-2014-0123
FRS ID: 110055638984
Action Name: HARRIS TOWNSHIP
Facility Name: HARRIS TOWNSHIP MS4
Facility Address: PO BOX 20
BOALSBURG, PA 16827-0020
Enforcement Action Type: CWA 309A AO For Compliance
Facility County: CENTRE
Program System Acronym: NPDES
Enforcement Action Forum Desc: Administrative - Formal
EA Type Code: 309A
Facility SIC Code: 4952
Federal Facility ID: Not reported
Latitude in Decimal Degrees: 40.786419
Longitude in Decimal Degrees: -77.799166
Permit Type Desc: NPDES Individual Permit
Program System Acronym: PAI134801
Facility NAICS Code: Not reported
Tribal Land Code: Not reported

Facility Name: HARRIS TOWNSHIP MS4
Address: PO BOX 20
Tribal Indicator: N
Fed Facility: Not reported
NAIC Code: Not reported
SIC Code: 4952

Facility Name: HARRIS TOWNSHIP MS4
Address: PO BOX 20
Tribal Indicator: N
Fed Facility: Not reported
NAIC Code: Not reported
SIC Code: 4952

Map ID
Direction
Distance
Elevation

MAP FINDINGS

Site

Database(s)

EDR ID Number
EPA ID Number

260 **STOVER BANK**
Target
Property **STATE COLLEGE, PA 16801**

MINES MRDS **1025576319**
N/A

Actual:
1167 ft.
Focus Map:
23

MINES MRDS:
Name: STOVER BANK
Address: Not reported
Deposit identification Number: 10084308
City, State, Zip: STATE COLLEGE, PENNSYLVANIA 16801
URL: https://mrdata.usgs.gov/mrds/show-mrds.php?dep_id=10084308
MRDS Identification Number: W101576
MAS/MILS Identification Number: Not reported
Region: NA
Country: United States
Primary Commodities: Iron
Secondary Commodities: Not reported
Tertiary Commodities: Not reported
Operation Type: Unknown
Deposit Type: Residual
Production Size: S - Small amount of material produced (we do not know what criteria are used to make this determination)

Development Status: Past Producer
Ore Minerals or Materials: Limonite
Gangue Minerals or Materials: Not reported
Other Minerals or Materials: Not reported
Ore Body Form: Not reported
Workings Type: Not reported
Mineral Deposit Model: Not reported
Alteration Processes: Not reported
Concentration Processes: Not reported
Previous Names: Not reported
Ore Controls: Not reported
Reporter: Whitlow, S.
Host Rock Unit Name: Not reported
Host Rock Type: Not reported
Associated Rock Unit Name: Not reported
Associated Rock Type Code: Not reported
Structural Characteristics: Not reported
Tectonic Setting: Not reported
References: Not reported
First Production Year: Not reported
Began Before/After FPY: Not reported
Last Production Year: Not reported
Ended Before/After LPY: Not reported
Year Discovered: Not reported
Found Before/After YD: Not reported
Production History: Not reported
Discovery Information: Not reported
Latitude: 40.78612
Longitude: -77.80663

Map ID
Direction
Distance
Elevation

MAP FINDINGS

Site

Database(s)

EDR ID Number
EPA ID Number

BG261 NITTANY GROVE MHP SEW SYS
Target TIMBERWOOD TRAIL
Property HARRIS TOWNSHIP, PA 16827

FINDS 1016282752
ECHO N/A

Site 1 of 2 in cluster BG

Actual: FINDS:
1202 ft. Registry ID: 110009815913

Focus Map:
25 Click Here:

Environmental Interest/Information System:

US National Pollutant Discharge Elimination System (NPDES) module of the Compliance Information System (ICIS) tracks surface water permits issued under the Clean Water Act. Under NPDES, all facilities that discharge pollutants from any point source into waters of the United States are required to obtain a permit. The permit will likely contain limits on what can be discharged, impose monitoring and reporting requirements, and include other provisions to ensure that the discharge does not adversely affect water quality.

PA-EFACTS (Pennsylvania - Environmental Facility Application Compliance Tracking System) is a Department-wide database that provides a holistic view of clients and sites (including facilities) that DEP regulates.

[Click this hyperlink](#) while viewing on your computer to access additional FINDS: detail in the EDR Site Report.

ECHO:

Envid: 1016282752
Registry ID: 110009815913
DFR URL: <http://echo.epa.gov/detailed-facility-report?fid=110009815913>
Name: NITTANY GROVE MHP SEW SYS
Address: TIMBERWOOD TRAIL
City,State,Zip: HARRIS TOWNSHIP, PA 16827

BG262 NITTANY GROVE MHP SEW SYS
Target TIMBERWOOD TRAIL
Property HARRIS TOWNSHIP, PA 16827

ICIS 1019912067
N/A

Site 2 of 2 in cluster BG

Actual: ICIS:
1202 ft. Enforcement Action ID: PA-0113182_10142014
Focus Map: FRS ID: 110009815913
25 Action Name: Notice of Violation
Facility Name: NITTANY GROVE MHP SEW SYS
Facility Address: TIMBERWOOD TRAIL
HARRIS TOWNSHIP, PA 16827
Enforcement Action Type: Notice of Violation
Facility County: CENTRE
Program System Acronym: NPDES
Enforcement Action Forum Desc: Administrative - Informal
EA Type Code: NOV
Facility SIC Code: 6515
Federal Facility ID: Not reported
Latitude in Decimal Degrees: 40.7825
Longitude in Decimal Degrees: -77.731667
Permit Type Desc: NPDES Individual Permit
Program System Acronym: PA0113182
Facility NAICS Code: Not reported

Map ID
 Direction
 Distance
 Elevation

MAP FINDINGS

Site

Database(s)

EDR ID Number
 EPA ID Number

NITTANY GROVE MHP SEW SYS (Continued)

1019912067

Tribal Land Code: Not reported

Enforcement Action ID: PA-0113182_01252013
 FRS ID: 110009815913
 Action Name: Notice of Violation
 Facility Name: NITTANY GROVE MHP SEW SYS
 Facility Address: TIMBERWOOD TRAIL
 HARRIS TOWNSHIP, PA 16827

Enforcement Action Type: Notice of Violation
 Facility County: CENTRE
 Program System Acronym: NPDES
 Enforcement Action Forum Desc: Administrative - Informal
 EA Type Code: NOV
 Facility SIC Code: 6515
 Federal Facility ID: Not reported
 Latitude in Decimal Degrees: 40.7825
 Longitude in Decimal Degrees: -77.731667
 Permit Type Desc: NPDES Individual Permit
 Program System Acronym: PA0113182
 Facility NAICS Code: Not reported
 Tribal Land Code: Not reported

263
Target
Property

K & B LOGISTICS ACCIDENT
ROUTE 322
BOALSBURG, PA

PA VCP S118066174
N/A

Actual:
1201 ft.

VCP:
 Name: K & B LOGISTICS ACCIDENT
 Address: ROUTE 322
 City,State,Zip: BOALSBURG, PA

Focus Map:
24

Activity:
 Activity ID: 784303,

Cleanup Records:
 Municipality: Harris Twp
 Region: Northcentral Region
 Category Desc: Diesel Fuel
 Type: Complete Sites
 LRP Activity Number: 47936
 Remediation: Statewide Health Standard
 Activity: NO
 Date Approved: 06/04/2015
 Date Received: Not reported
 Date Nonuse: Not reported
 ICS Code: Not reported
 Media: Soil
 Latitude: 40.782441
 Longitude: -77.78145

Map ID
Direction
Distance
Elevation

MAP FINDINGS

Site

Database(s) EDR ID Number
EPA ID Number

264 BOALSBURG EXXON 92608
Target SR 45 & 322
Property BOALSBURG, PA 16827

PA LUST S105802110
PA AUL N/A

Actual:
1175 ft.
Focus Map:
24

LUST:

Name: BOALSBURG EXXON 92608
Address: SR 45 & 322
City,State,Zip: BOALSBURG, PA 16827
Region: EP NC Rgnl Off Williamsport
Municipality: Harris Twp
Facility Id: 585514
Facility Type: Underground Storage Tank Containing Petroleum
Facility Status: Cleanup Completed
Status Date: 10/03/2013
Confirmed Date: 11/19/2002
Program Other Id: 14-70008
Client: UNI MARTS INC
Incident Id: 29807
Incident Desc: TANK PULL
Suspect Date: 11/19/2002
Source Of Notification: INSTL
Release Discovered: CLOS
Source Cause Of Release: PUST
Tank: 001, 002, 003
Impact Desc: Ground Water
Substance: Unleaded Gasoline
CAS RN: Not reported
Chemical: Not reported
Comments: Not reported
Horizontal Ref Datum: WGS84
Altitude Datum: Not reported
Latitude: 40.781374
Longitude: -77.779776

Name: BOALSBURG EXXON 92608
Address: SR 45 & 322
City,State,Zip: BOALSBURG, PA 16827
Region: EP NC Rgnl Off Williamsport
Municipality: Harris Twp
Facility Id: 585514
Facility Type: Underground Storage Tank Containing Petroleum
Facility Status: Cleanup Completed
Status Date: 10/03/2013
Confirmed Date: 11/19/2002
Program Other Id: 14-70008
Client: UNI MARTS INC
Incident Id: 29807
Incident Desc: TANK PULL
Suspect Date: 11/19/2002
Source Of Notification: INSTL
Release Discovered: CLOS
Source Cause Of Release: PUST
Tank: 001, 002, 003
Impact Desc: Soil
Substance: Unleaded Gasoline
CAS RN: Not reported
Chemical: Not reported
Comments: Not reported
Horizontal Ref Datum: WGS84

Map ID
Direction
Distance
Elevation

MAP FINDINGS

Site

Database(s)

EDR ID Number
EPA ID Number

BOALSBURG EXXON 92608 (Continued)

S105802110

Altitude Datum: Not reported
Latitude: 40.781374
Longitude: -77.779776

AUL:

Name: BOALSBURG EXXON 92608
Address: SR 45 & 322
City,State,Zip: BOALSBURG, PA 16827
Facility Id: 585514
Primary Facility Type: Storage Tank Locator
Latitude: Not reported
Longitude: Not reported
Region: Northcentral Region
Client Id: Not reported
Client Name: Not reported
Incident Id / Name Description: 29807 TANK PULL
Remediation Id: N/A
Remediation Received Date: N/A
Address: SR 45 & 322 BOALSBURG, PA 16827
AUL Code: ENVIRONMENTAL COVENANT
Received Date: 11/22/2013
Action Date: 01/09/2014
Action: DEP SIGNED
Recorded Date: 01/14/2014
Terminated Date: Not reported
Amended Date: Not reported
Activity Use Limitation Code: Not reported
Activity Use Limitation Desc: Not reported
Aul Comment: Not reported
Internal Use EDR Field: Not reported

265 **COLUMBIA GAS - HARRIS ACRES**
Target **ATHERTON STREET AND SHINGLETOWN ROAD**
Property **COLLEGE, TOWNSHIP OF, PA 16827**

ECHO **1026130854**
N/A

ECHO:

Actual: Envid: 1026130854
1072 ft. Registry ID: Not reported
DFR URL: <http://echo.epa.gov/detailed-facility-report?fid=PAC140095>
Focus Map: Name: COLUMBIA GAS - HARRIS ACRES
23 Address: ATHERTON STREET AND SHINGLETOWN ROAD
City,State,Zip: COLLEGE, TOWNSHIP OF, PA 16827

266 **LAUREL MEADOW - LOT 7**
Target **155 LAUREL MEADOW LANE**
Property **HARRIS, TOWNSHIP OF, PA 16828**

FINDS **1023626291**
ECHO **N/A**

FINDS:
Registry ID: 110070033324

Actual: Click Here:
1302 ft.

Focus Map: Environmental Interest/Information System:
25 US National Pollutant Discharge Elimination System (NPDES) module of the Compliance Information System (ICIS) tracks surface water permits issued under the Clean Water Act. Under NPDES, all facilities that

Map ID
Direction
Distance
Elevation

MAP FINDINGS

Site

Database(s)

EDR ID Number
EPA ID Number

LAUREL MEADOW - LOT 7 (Continued)

1023626291

discharge pollutants from any point source into waters of the United States are required to obtain a permit. The permit will likely contain limits on what can be discharged, impose monitoring and reporting requirements, and include other provisions to ensure that the discharge does not adversely affect water quality.

[Click this hyperlink](#) while viewing on your computer to access additional FINDS: detail in the EDR Site Report.

ECHO:

Envid: 1023626291
Registry ID: 110070033324
DFR URL: <http://echo.epa.gov/detailed-facility-report?fid=110070033324>
Name: LAUREL MEADOW - LOT 7
Address: 155 LAUREL MEADOW LANE
City,State,Zip: HARRIS, TOWNSHIP OF, PA 16828

BH267 **PARADISE DATACOM INC/BOALSBURG PLT**
Target **1012 EAST BOAL AVENUE**
Property **BOALSBURG, PA 16827**

FINDS **1016110604**
ECHO **N/A**

Site 1 of 3 in cluster BH

Actual: **1141 ft.** **FINDS:**
Registry ID: 110001011985

Focus Map:
24 **Click Here:**

Environmental Interest/Information System:

AFS (Aerometric Information Retrieval System (AIRS) Facility Subsystem) replaces the former Compliance Data System (CDS), the National Emission Data System (NEDS), and the Storage and Retrieval of Aerometric Data (SAROAD). AIRS is the national repository for information concerning airborne pollution in the United States. AFS is used to track emissions and compliance data from industrial plants. AFS data are utilized by states to prepare State Implementation Plans to comply with regulatory programs and by EPA as an input for the estimation of total national emissions. AFS is undergoing a major redesign to support facility operating permits required under Title V of the Clean Air Act.

RCRAInfo is a national information system that supports the Resource Conservation and Recovery Act (RCRA) program through the tracking of events and activities related to facilities that generate, transport, and treat, store, or dispose of hazardous waste. RCRAInfo allows RCRA program staff to track the notification, permit, compliance, and corrective action activities required under RCRA.

PA-EFACTS (Pennsylvania - Environmental Facility Application Compliance Tracking System) is a Department-wide database that provides a holistic view of clients and sites (including facilities) that DEP regulates.

AIR MINOR

[Click this hyperlink](#) while viewing on your computer to access additional FINDS: detail in the EDR Site Report.

ECHO:

Envid: 1016110604
Registry ID: 110001011985
DFR URL: <http://echo.epa.gov/detailed-facility-report?fid=110001011985>

Map ID
Direction
Distance
Elevation

MAP FINDINGS

Site

Database(s)

EDR ID Number
EPA ID Number

PARADISE DATACOM INC/BOALSBURG PLT (Continued)

1016110604

Name: PARADISE DATACOM INC/BOALSBURG PLT
Address: 1012 EAST BOAL AVENUE
City,State,Zip: BOALSBURG, PA 16827

BH268 **LOCUS INC**
Target **1012 E BOAL AVE**
Property **BOALSBURG, PA 16827**

RCRA NonGen / NLR **1000427484**
US AIRS **PAD043879113**
FINDS

Site 2 of 3 in cluster BH

Actual: 1141 ft. RCRA NonGen / NLR:
Focus Map: 24 Date form received by agency: 2018-06-20 00:00:00.0
Facility name: LOCUS INC
Facility address: 1012 E BOAL AVE
BOALSBURG, PA 16827
EPA ID: PAD043879113
Contact: Not reported
Contact address: Not reported
Not reported
Contact country: Not reported
Contact telephone: Not reported
Contact email: Not reported
EPA Region: 03
Land type: Other land type
Classification: Non-Generator
Description: Handler: Non-Generators do not presently generate hazardous waste

Handler Activities Summary:

U.S. importer of hazardous waste: No
Mixed waste (haz. and radioactive): No
Recycler of hazardous waste: No
Transporter of hazardous waste: No
Treater, storer or disposer of HW: No
Underground injection activity: No
On-site burner exemption: No
Furnace exemption: No
Used oil fuel burner: No
Used oil processor: No
User oil refiner: No
Used oil fuel marketer to burner: No
Used oil Specification marketer: No
Used oil transfer facility: No
Used oil transporter: No

Historical Generators:

Date form received by agency: 2017-11-01 00:00:00.0
Site name: LOCUS INC
Classification: Not a generator, verified

Date form received by agency: 1999-06-08 00:00:00.0
Site name: ITT INDS SYS
Classification: Not a generator, verified

Date form received by agency: 1987-01-14 00:00:00.0
Site name: ITT INDS SYS
Classification: Conditionally Exempt Small Quantity Generator

Map ID
Direction
Distance
Elevation

MAP FINDINGS

Site

Database(s)

EDR ID Number
EPA ID Number

LOCUS INC (Continued)

1000427484

Hazardous Waste Summary:

. Waste code: F001
. Waste name: THE FOLLOWING SPENT HALOGENATED SOLVENTS USED IN DEGREASING: TETRACHLOROETHYLENE, TRICHLORETHYLENE, METHYLENE CHLORIDE, 1,1,1-TRICHLOROETHANE, CARBON TETRACHLORIDE AND CHLORINATED FLUOROCARBONS; ALL SPENT SOLVENT MIXTURES/BLENDS USED IN DEGREASING CONTAINING, BEFORE USE, A TOTAL OF TEN PERCENT OR MORE (BY VOLUME) OF ONE OR MORE OF THE ABOVE HALOGENATED SOLVENTS OR THOSE SOLVENTS LISTED IN F002, F004, AND F005; AND STILL BOTTOMS FROM THE RECOVERY OF THESE SPENT SOLVENTS AND SPENT SOLVENT MIXTURES.

Violation Status: No violations found

Evaluation Action Summary:

Evaluation date: 2000-02-03 00:00:00.0
Evaluation: COMPLIANCE EVALUATION INSPECTION ON-SITE
Area of violation: Not reported
Date achieved compliance: Not reported
Evaluation lead agency: State

Evaluation date: 1999-06-08 00:00:00.0
Evaluation: COMPLIANCE EVALUATION INSPECTION ON-SITE
Area of violation: Not reported
Date achieved compliance: Not reported
Evaluation lead agency: State

US AIRS MINOR:

Envid: 1000427484
Region Code: 03
Programmatic ID: AIR PA000495290
Facility Registry ID: 110001011985
D and B Number: Not reported
Primary SIC Code: 3663
NAICS Code: 334220
Default Air Classification Code: MIN
Facility Type of Ownership Code: POF
Air CMS Category Code: Not reported
HPV Status: Not reported

US AIRS MINOR:

Region Code: 03
Programmatic ID: AIR PA000495290
Facility Registry ID: 110001011985
Air Operating Status Code: OPR
Default Air Classification Code: MIN
Air Program: State Implementation Plan for National Primary and Secondary Ambient Air Quality Standards
Activity Date: 1996-09-19 00:00:00
Activity Status Date: Not reported
Activity Group: Compliance Monitoring
Activity Type: Inspection/Evaluation
Activity Status: Not reported

Region Code: 03
Programmatic ID: AIR PA000495290
Facility Registry ID: 110001011985
Air Operating Status Code: OPR

Map ID
Direction
Distance
Elevation

MAP FINDINGS

Site

Database(s)

EDR ID Number
EPA ID Number

LOCUS INC (Continued)

1000427484

Default Air Classification Code: MIN
Air Program: State Implementation Plan for National Primary and Secondary Ambient Air Quality Standards
Activity Date: 1996-09-23 00:00:00
Activity Status Date: Not reported
Activity Group: Compliance Monitoring
Activity Type: Inspection/Evaluation
Activity Status: Not reported

Region Code: 03
Programmatic ID: AIR PA000495290
Facility Registry ID: 110001011985
Air Operating Status Code: OPR
Default Air Classification Code: MIN
Air Program: State Implementation Plan for National Primary and Secondary Ambient Air Quality Standards
Activity Date: 1996-10-07 00:00:00
Activity Status Date: Not reported
Activity Group: Compliance Monitoring
Activity Type: Inspection/Evaluation
Activity Status: Not reported

Region Code: 03
Programmatic ID: AIR PA000495290
Facility Registry ID: 110001011985
Air Operating Status Code: OPR
Default Air Classification Code: MIN
Air Program: State Implementation Plan for National Primary and Secondary Ambient Air Quality Standards
Activity Date: 1997-10-31 00:00:00
Activity Status Date: Not reported
Activity Group: Compliance Monitoring
Activity Type: Inspection/Evaluation
Activity Status: Not reported

Region Code: 03
Programmatic ID: AIR PA000495290
Facility Registry ID: 110001011985
Air Operating Status Code: OPR
Default Air Classification Code: MIN
Air Program: State Implementation Plan for National Primary and Secondary Ambient Air Quality Standards
Activity Date: 1998-10-29 00:00:00
Activity Status Date: Not reported
Activity Group: Compliance Monitoring
Activity Type: Inspection/Evaluation
Activity Status: Not reported

Region Code: 03
Programmatic ID: AIR PA000495290
Facility Registry ID: 110001011985
Air Operating Status Code: OPR
Default Air Classification Code: MIN
Air Program: State Implementation Plan for National Primary and Secondary Ambient Air Quality Standards
Activity Date: 2000-12-12 00:00:00
Activity Status Date: Not reported
Activity Group: Compliance Monitoring
Activity Type: Inspection/Evaluation
Activity Status: Not reported

Region Code: 03

Map ID
Direction
Distance
Elevation

MAP FINDINGS

Site

Database(s)

EDR ID Number
EPA ID Number

LOCUS INC (Continued)

1000427484

Programmatic ID: AIR PA000495290
Facility Registry ID: 110001011985
Air Operating Status Code: OPR
Default Air Classification Code: MIN
Air Program: State Implementation Plan for National Primary and Secondary Ambient Air Quality Standards
Activity Date: 2003-10-15 00:00:00
Activity Status Date: Not reported
Activity Group: Compliance Monitoring
Activity Type: Inspection/Evaluation
Activity Status: Not reported

Region Code: 03
Programmatic ID: AIR PA000495290
Facility Registry ID: 110001011985
Air Operating Status Code: OPR
Default Air Classification Code: MIN
Air Program: State Implementation Plan for National Primary and Secondary Ambient Air Quality Standards
Activity Date: 2006-10-20 00:00:00
Activity Status Date: Not reported
Activity Group: Compliance Monitoring
Activity Type: Inspection/Evaluation
Activity Status: Not reported

Region Code: 03
Programmatic ID: AIR PA000495290
Facility Registry ID: 110001011985
Air Operating Status Code: OPR
Default Air Classification Code: MIN
Air Program: State Implementation Plan for National Primary and Secondary Ambient Air Quality Standards
Activity Date: 2007-11-16 00:00:00
Activity Status Date: Not reported
Activity Group: Compliance Monitoring
Activity Type: Inspection/Evaluation
Activity Status: Not reported

FINDS:

Registry ID: 110060067261

Click Here:

Environmental Interest/Information System:

PA-EFACTS (Pennsylvania - Environmental Facility Application Compliance Tracking System) is a Department-wide database that provides a holistic view of clients and sites (including facilities) that DEP regulates.

[Click this hyperlink](#) while viewing on your computer to access additional FINDS: detail in the EDR Site Report.

Map ID
 Direction
 Distance
 Elevation

MAP FINDINGS

Site

Database(s)

EDR ID Number
 EPA ID Number

BH269 **PARADISE DATACOM INC/BOALSBURG PLT**
Target **1012 BOAL AVE**
Property **BOALSBURG, PA 16827**

PA AIRS **S122340180**
 N/A

Site 3 of 3 in cluster BH

| | | |
|----------------------------|----------------------|--|
| Actual: 1142 ft. | AIRS: | |
| Focus Map: 24 | Name: | PARADISE DATACOM INC/BOALSBURG PLT |
| | Address: | 1012 BOAL AVE |
| | City, State, Zip: | BOALSBURG, PA 16827-1509 |
| | Address 2: | Not reported |
| | Primary Facility ID: | 495290 |
| | Contact Name: | Not reported |
| | Contact Phone: | Not reported |
| | Contact Email: | Not reported |
| | Status: | Active |
| | Region: | Northcentral Regional Office |
| | Site ID: | 466077 |
| | Client ID: | 147619 |
| | Client Name: | PARADISE DATACOM INC |
| | NAICS Code: | 334220 |
| | Client Address: | PO BOX 740 |
| | Client Address 2: | Not reported |
| | Client City: | STATE COLLEGE |
| | Client State: | PA |
| | Client Zip: | 16804-0740 |
| | Client Type: | NON-GOVERNMENT |
| | NAICS Description: | Radio and Television Broadcasting and Wireless Communications Equipment Manufacturing |
| | Permit Number: | Not reported |
| | Municipality: | Not reported |
| | Authorization ID: | Not reported |
| | Authorization Type: | Not reported |
| | Application Type: | Not reported |
| | Received Date: | Not reported |
| | Issued Date: | Not reported |
| | Expiration Date: | Not reported |
| | Latitude: | 40.778495 |
| | Longitude: | -77.777829 |

270 **UNITED REFINING COMPANY OF PA**
Target **120 E BOAL AVE**
Property **BOALSBURG, PA 16827**

EDR Hist Auto **1022099884**
 N/A

EDR Hist Auto

| | | | |
|----------------------------|-------|-------------------------------|---------------------------|
| Actual: 1075 ft. | Year: | Name: | Type: |
| Focus Map: 23 | 1995 | UNITED REFINING COMPANY OF PA | Gasoline Service Stations |
| | 1996 | UNITED REFINING COMPANY OF PA | Gasoline Service Stations |
| | 1997 | UNITED REFINING COMPANY OF PA | Gasoline Service Stations |
| | 1998 | UNITED REFINING COMPANY OF PA | Gasoline Service Stations |
| | 1999 | UNITED REFINING COMPANY OF PA | Gasoline Service Stations |
| | 2000 | UNITED REFINING COMPANY OF PA | Gasoline Service Stations |

Map ID
Direction
Distance
Elevation

MAP FINDINGS

Site

Database(s)

EDR ID Number
EPA ID Number

BI271 **UNITED REFINING COMPANY**
Target **120 BOAL AVE**
Property **BOALSBURG, PA 16827**

EDR Hist Auto **1021552764**
N/A

Site 1 of 4 in cluster BI

Actual: EDR Hist Auto
1069 ft.

| Focus Map: | Year: | Name: | Type: |
|------------|-------|-------------------------------|---------------------------|
| 23 | 1992 | KWIK FILL | Gasoline Service Stations |
| | 1993 | UNITED REFINING COMPANY OF PA | Gasoline Service Stations |
| | 1994 | UNITED REFINING COMPANY OF PA | Gasoline Service Stations |
| | 2001 | UNITED REFINING COMPANY OF PA | Gasoline Service Stations |
| | 2002 | UNITED REFINING COMPANY PA | Gasoline Service Stations |
| | 2003 | UNITED REFINING COMPANY | Gasoline Service Stations |
| | 2004 | UNITED REFINING COMPANY | Gasoline Service Stations |
| | 2005 | UNITED REFINING COMPANY | Gasoline Service Stations |
| | 2006 | UNITED REFINING COMPANY | Gasoline Service Stations |
| | 2007 | UNITED REFINING COMPANY | Gasoline Service Stations |
| | 2008 | UNITED REFINING COMPANY | Gasoline Service Stations |
| | 2009 | UNITED REFINING COMPANY | Gasoline Service Stations |
| | 2010 | UNITED REFINING COMPANY | Gasoline Service Stations |
| | 2011 | UNITED REFINING COMPANY | Gasoline Service Stations |
| | 2012 | UNITED REFINING COMPANY | Gasoline Service Stations |
| | 2013 | UNITED REFINING COMPANY | Gasoline Service Stations |
| | 2014 | UNITED REFINING COMPANY | Gasoline Service Stations |

BI272 **KWIK FILL BOALSBURG M0088**
Target **120 BOAL AVE**
Property **BOALSBURG, PA 16827**

PA LUST **S105802123**
N/A

Site 2 of 4 in cluster BI

Actual: LUST:
1069 ft.

Focus Map: Name: KWIK FILL BOALSBURG M0088
23 Address: 120 BOAL AVE
 City,State,Zip: BOALSBURG, PA 16827
 Region: EP NC Rgnl Off Williamsport
 Municipality: Harris Twp
 Facility Id: 585414
 Facility Type: Underground Storage Tank Containing Petroleum
Facility Status: **Interim or Remedial Actions Initiated**
 Status Date: 03/08/2011
 Confirmed Date: 02/20/2003
 Program Other Id: 14-23784
 Client: UNITED REF CO OF PA
 Incident Id: 30479
 Incident Desc: 2003 TANK #1 PUMP METER RELEASE
 Suspect Date: 02/05/2003
 Source Of Notification: INSTL
 Release Discovered: CONST
 Source Cause Of Release: DISP
 Tank: 001
 Impact Desc: Soil
 Substance: Unleaded Gasoline
 CAS RN: 71-43-2
 Chemical: BENZENE
 Comments: Not reported
 Horizontal Ref Datum: WGS84
 Altitude Datum: Not reported

Map ID
Direction
Distance
Elevation

MAP FINDINGS

Site

Database(s)

EDR ID Number
EPA ID Number

KWIK FILL BOALSBURG M0088 (Continued)

S105802123

Latitude: 40.778486
Longitude: -77.793108

Name: KWIK FILL BOALSBURG M0088
Address: 120 BOAL AVE
City,State,Zip: BOALSBURG, PA 16827
Region: EP NC Rgnl Off Williamsport
Municipality: Harris Twp
Facility Id: 585414
Facility Type: Underground Storage Tank Containing Petroleum
Facility Status: Interim or Remedial Actions Initiated
Status Date: 03/08/2011
Confirmed Date: 02/20/2003
Program Other Id: 14-23784
Client: UNITED REF CO OF PA
Incident Id: 30479
Incident Desc: 2003 TANK #1 PUMP METER RELEASE
Suspect Date: 02/05/2003
Source Of Notification: INSTL
Release Discovered: CONST
Source Cause Of Release: DISP
Tank: 001
Impact Desc: Soil
Substance: Unleaded Gasoline
CAS RN: 98-82-8
Chemical: CUMENE
Comments: Not reported
Horizontal Ref Datum: WGS84
Altitude Datum: Not reported
Latitude: 40.778486
Longitude: -77.793108

Name: KWIK FILL BOALSBURG M0088
Address: 120 BOAL AVE
City,State,Zip: BOALSBURG, PA 16827
Region: EP NC Rgnl Off Williamsport
Municipality: Harris Twp
Facility Id: 585414
Facility Type: Underground Storage Tank Containing Petroleum
Facility Status: Interim or Remedial Actions Initiated
Status Date: 03/08/2011
Confirmed Date: 02/20/2003
Program Other Id: 14-23784
Client: UNITED REF CO OF PA
Incident Id: 30479
Incident Desc: 2003 TANK #1 PUMP METER RELEASE
Suspect Date: 02/05/2003
Source Of Notification: INSTL
Release Discovered: CONST
Source Cause Of Release: DISP
Tank: 001
Impact Desc: Soil
Substance: Unleaded Gasoline
CAS RN: 100-41-4
Chemical: ETHYL BENZENE
Comments: Not reported
Horizontal Ref Datum: WGS84

Map ID
Direction
Distance
Elevation

MAP FINDINGS

Site

Database(s)

EDR ID Number
EPA ID Number

KWIK FILL BOALSBURG M0088 (Continued)

S105802123

Altitude Datum: Not reported
Latitude: 40.778486
Longitude: -77.793108

Name: KWIK FILL BOALSBURG M0088
Address: 120 BOAL AVE
City,State,Zip: BOALSBURG, PA 16827
Region: EP NC Rgnl Off Williamsport
Municipality: Harris Twp
Facility Id: 585414
Facility Type: Underground Storage Tank Containing Petroleum
Facility Status: Interim or Remedial Actions Initiated
Status Date: 03/08/2011
Confirmed Date: 02/20/2003
Program Other Id: 14-23784
Client: UNITED REF CO OF PA
Incident Id: 30479
Incident Desc: 2003 TANK #1 PUMP METER RELEASE
Suspect Date: 02/05/2003
Source Of Notification: INSTL
Release Discovered: CONST
Source Cause Of Release: DISP
Tank: 001
Impact Desc: Soil
Substance: Unleaded Gasoline
CAS RN: 1634-04-4
Chemical: METHYL TERT-BUTYL ETHER (MTBE)
Comments: Not reported
Horizontal Ref Datum: WGS84
Altitude Datum: Not reported
Latitude: 40.778486
Longitude: -77.793108

Name: KWIK FILL BOALSBURG M0088
Address: 120 BOAL AVE
City,State,Zip: BOALSBURG, PA 16827
Region: EP NC Rgnl Off Williamsport
Municipality: Harris Twp
Facility Id: 585414
Facility Type: Underground Storage Tank Containing Petroleum
Facility Status: Interim or Remedial Actions Initiated
Status Date: 03/08/2011
Confirmed Date: 02/20/2003
Program Other Id: 14-23784
Client: UNITED REF CO OF PA
Incident Id: 30479
Incident Desc: 2003 TANK #1 PUMP METER RELEASE
Suspect Date: 02/05/2003
Source Of Notification: INSTL
Release Discovered: CONST
Source Cause Of Release: DISP
Tank: 001
Impact Desc: Soil
Substance: Unleaded Gasoline
CAS RN: 91-20-3
Chemical: NAPHTHALENE
Comments: Not reported

Map ID
Direction
Distance
Elevation

MAP FINDINGS

Site

Database(s)

EDR ID Number
EPA ID Number

KWIK FILL BOALSBURG M0088 (Continued)

S105802123

Horizontal Ref Datum: WGS84
Altitude Datum: Not reported
Latitude: 40.778486
Longitude: -77.793108

Name: KWIK FILL BOALSBURG M0088
Address: 120 BOAL AVE
City,State,Zip: BOALSBURG, PA 16827
Region: EP NC Rgnl Off Williamsport
Municipality: Harris Twp
Facility Id: 585414
Facility Type: Underground Storage Tank Containing Petroleum
Facility Status: Interim or Remedial Actions Initiated
Status Date: 03/08/2011
Confirmed Date: 02/20/2003
Program Other Id: 14-23784
Client: UNITED REF CO OF PA
Incident Id: 30479
Incident Desc: 2003 TANK #1 PUMP METER RELEASE
Suspect Date: 02/05/2003
Source Of Notification: INSTL
Release Discovered: CONST
Source Cause Of Release: DISP
Tank: 001
Impact Desc: Soil
Substance: Unleaded Gasoline
CAS RN: 108-88-3
Chemical: TOLUENE
Comments: Not reported

Horizontal Ref Datum: WGS84
Altitude Datum: Not reported
Latitude: 40.778486
Longitude: -77.793108

Name: KWIK FILL BOALSBURG M0088
Address: 120 BOAL AVE
City,State,Zip: BOALSBURG, PA 16827
Region: EP NC Rgnl Off Williamsport
Municipality: Harris Twp
Facility Id: 585414
Facility Type: Underground Storage Tank Containing Petroleum
Facility Status: Interim or Remedial Actions Initiated
Status Date: 03/08/2011
Confirmed Date: 02/20/2003
Program Other Id: 14-23784
Client: UNITED REF CO OF PA
Incident Id: 30479
Incident Desc: 2003 TANK #1 PUMP METER RELEASE
Suspect Date: 02/05/2003
Source Of Notification: INSTL
Release Discovered: CONST
Source Cause Of Release: DISP
Tank: 001
Impact Desc: Soil
Substance: Unleaded Gasoline
CAS RN: 1330-20-7
Chemical: XYLENES (TOTAL)

Map ID
Direction
Distance
Elevation

MAP FINDINGS

Site

Database(s)

EDR ID Number
EPA ID Number

KWIK FILL BOALSBURG M0088 (Continued)

S105802123

Comments: Not reported
Horizontal Ref Datum: WGS84
Altitude Datum: Not reported
Latitude: 40.778486
Longitude: -77.793108

Name: KWIK FILL BOALSBURG M0088
Address: 120 BOAL AVE
City,State,Zip: BOALSBURG, PA 16827
Region: EP NC Rgnl Off Williamsport
Municipality: Harris Twp
Facility Id: 585414
Facility Type: Underground Storage Tank Containing Petroleum
Facility Status: Interim or Remedial Actions Initiated
Status Date: 04/04/2016
Confirmed Date: 12/01/1988
Program Other Id: 14-23784
Client: UNITED REF CO OF PA
Incident Id: 31651
Incident Desc: 1988 10,000 GAL 87 OCTANE GASOLINE TANK RELEASE
Suspect Date: 12/01/1988
Source Of Notification: COMPL
Release Discovered: UNDTD
Source Cause Of Release: TANK
Tank: 002
Impact Desc: Ground Water
Substance: Unleaded Gasoline
CAS RN: Not reported
Chemical: Not reported
Comments: Not reported
Horizontal Ref Datum: WGS84
Altitude Datum: Not reported
Latitude: 40.778486
Longitude: -77.793108

BI273 **KWIK FILL M0088**
Target **120 BOAL AVE**
Property **BOALSBURG, PA 16827**

RCRA-VSQQ **1000266455**
PA UST **PAD982686917**
PA ARCHIVE UST
FINDS
ECHO

Site 3 of 4 in cluster BI

Actual: RCRA-VSQQ:
1069 ft. Date form received by agency: 2018-10-02 00:00:00.0
Focus Map: Facility name: KWIK FILL M0088
23 Facility address: 120 BOAL AVE
BOALSBURG, PA 16827
EPA ID: PAD982686917
Contact: BART A JENSON
Contact address: 120 BOAL AVE
BOALSBURG, PA 16827
Contact country: US
Contact telephone: 814-723-1500
Contact email: Not reported
EPA Region: 03
Land type: Other land type
Classification: Conditionally Exempt Small Quantity Generator
Description: Handler: generates 100 kg or less of hazardous waste per calendar month, and accumulates 1000 kg or less of hazardous waste at any time;

Map ID
Direction
Distance
Elevation

MAP FINDINGS

Site

Database(s)

EDR ID Number
EPA ID Number

KWIK FILL M0088 (Continued)

1000266455

or generates 1 kg or less of acutely hazardous waste per calendar month, and accumulates at any time: 1 kg or less of acutely hazardous waste; or 100 kg or less of any residue or contaminated soil, waste or other debris resulting from the cleanup of a spill, into or on any land or water, of acutely hazardous waste; or generates 100 kg or less of any residue or contaminated soil, waste or other debris resulting from the cleanup of a spill, into or on any land or water, of acutely hazardous waste during any calendar month, and accumulates at any time: 1 kg or less of acutely hazardous waste; or 100 kg or less of any residue or contaminated soil, waste or other debris resulting from the cleanup of a spill, into or on any land or water, of acutely hazardous waste

Owner/Operator Summary:

Owner/operator name: BART JENSON
Owner/operator address: 120 BOAL AVE PO BOX 466
BOALSBURG, PA 16827

Owner/operator country: US
Owner/operator telephone: Not reported
Owner/operator email: Not reported
Owner/operator fax: Not reported
Owner/operator extension: Not reported
Legal status: Private
Owner/Operator Type: Operator
Owner/Op start date: 2000-01-01 00:00:00.
Owner/Op end date: Not reported

Owner/operator name: BART JENSON
Owner/operator address: 120 BOAL AVE
BOALSBURG, PA 16827

Owner/operator country: US
Owner/operator telephone: Not reported
Owner/operator email: Not reported
Owner/operator fax: Not reported
Owner/operator extension: Not reported
Legal status: Private
Owner/Operator Type: Owner
Owner/Op start date: 2000-01-01 00:00:00.
Owner/Op end date: Not reported

Handler Activities Summary:

U.S. importer of hazardous waste: No
Mixed waste (haz. and radioactive): No
Recycler of hazardous waste: No
Transporter of hazardous waste: No
Treater, storer or disposer of HW: No
Underground injection activity: No
On-site burner exemption: No
Furnace exemption: No
Used oil fuel burner: No
Used oil processor: No
User oil refiner: No
Used oil fuel marketer to burner: No
Used oil Specification marketer: No
Used oil transfer facility: No
Used oil transporter: No

Map ID
Direction
Distance
Elevation

MAP FINDINGS

Site

Database(s)

EDR ID Number
EPA ID Number

KWIK FILL M0088 (Continued)

1000266455

Historical Generators:

Date form received by agency: 2017-03-27 00:00:00.0
Site name: KWIK FILL M0088
Classification: Conditionally Exempt Small Quantity Generator

Date form received by agency: 2017-02-14 00:00:00.0
Site name: KWIK FILE M0088
Classification: Conditionally Exempt Small Quantity Generator

Date form received by agency: 2003-08-06 00:00:00.0
Site name: KWIK FILL M088
Classification: Conditionally Exempt Small Quantity Generator

Date form received by agency: 1990-03-05 00:00:00.0
Site name: KWIK FILE M0088
Classification: Conditionally Exempt Small Quantity Generator

Hazardous Waste Summary:

- . Waste code: D001
- . Waste name: IGNITABLE WASTE

- . Waste code: D018
- . Waste name: BENZENE

Facility Has Received Notices of Violations:

Regulation violated: Not reported
Area of violation: State Statute or Regulation
Date violation determined: 2017-02-08 00:00:00.0
Date achieved compliance: 2017-03-27 00:00:00.0
Violation lead agency: State
Enforcement action: Not reported
Enforcement action date: Not reported
Enf. disposition status: Not reported
Enf. disp. status date: Not reported
Enforcement lead agency: Not reported
Proposed penalty amount: Not reported
Final penalty amount: Not reported
Paid penalty amount: Not reported

Evaluation Action Summary:

Evaluation date: 2017-03-27 00:00:00.0
Evaluation: FOLLOW-UP INSPECTION
Area of violation: Not reported
Date achieved compliance: Not reported
Evaluation lead agency: State

Evaluation date: 2017-02-08 00:00:00.0
Evaluation: COMPLIANCE EVALUATION INSPECTION ON-SITE
Area of violation: State Statute or Regulation
Date achieved compliance: 2017-03-27 00:00:00.0
Evaluation lead agency: State

Evaluation date: 1993-05-03 00:00:00.0
Evaluation: COMPLIANCE EVALUATION INSPECTION ON-SITE

Map ID
Direction
Distance
Elevation

MAP FINDINGS

Site

Database(s)

EDR ID Number
EPA ID Number

KWIK FILL M0088 (Continued)

1000266455

Area of violation: Not reported
Date achieved compliance: Not reported
Evaluation lead agency: State

UST:

Name: KWIK FILL BOALSBURG M0088
Address: 120 BOAL AVE
City,State,Zip: BOALSBURG, PA 16827
Site ID: 514721
Other Id: 14-23784
Client Id Number: 189857
Municipality Name: Harris
Region: EP NC Rgnl Off Williamsport
Mailing Name: UNITED REF CO OF PA
Mailing Address: 15 BRADLEY ST
Mailing Address 2: Not reported
Mailing City,St,Zip: WARREN, PA 16365-3224
Registration Expiration Date: 08/04/2020

Tank Seq No: 4
Tank Status: **Currently In Use**
Capacity: 15000
Substance: Gasoline
Date Installed: 09/26/2015
Tank Code: UST
Inspection Code: Facility Operation Inspection
Tank Last Dt Inspected: 03/20/2019
Decode for Tstatus: Currently In Use
Decode for Substance: Gasoline

Tank Seq No: 5
Tank Status: **Currently In Use**
Capacity: 10000
Substance: Gasoline
Date Installed: 09/26/2015
Tank Code: UST
Inspection Code: Facility Operation Inspection
Tank Last Dt Inspected: 03/20/2019
Decode for Tstatus: Currently In Use
Decode for Substance: Gasoline

Tank Seq No: 6
Tank Status: **Currently In Use**
Capacity: 10000
Substance: Diesel Fuel
Date Installed: 09/26/2015
Tank Code: UST
Inspection Code: Facility Operation Inspection
Tank Last Dt Inspected: 03/20/2019
Decode for Tstatus: Currently In Use
Decode for Substance: Diesel Fuel

ARCHIVE UST:

Name: KWIK FILL BOALSBURG M0088
Address: 120 BOAL AVE

Map ID
Direction
Distance
Elevation

MAP FINDINGS

Site

Database(s)

EDR ID Number
EPA ID Number

KWIK FILL M0088 (Continued)

1000266455

City,State,Zip: BOALSBURG 16827
Facility Id: 14-23784
Site ID: 514721
Municipality: Harris Twp
Client Date: 189857
Owner Id: Not reported
Owner Name: UNITED REFINING CO OF PA
Owner Address: PO BOX 780
Owner Address 2: Not reported
Owner City,St,Zip: WARREN, PA 16365-0780
Owner Phone: Not reported
Owner County Code: Not reported
Resp Party Name: UNITED REF CO OF PA
RP Address: PO BOX 780
RP Address 2: Not reported
RP City,St,Zip: WARREN, PA 16365-0780
Region Code Name: Not reported
Regulated Expire Date: Not reported

Tank Sequence #: 001
Tank Id: 619027
Status: Removed
Status Code End Date: Not reported
Capacity: 10000
Substance: GAS
Tank Substance End Date: Not reported
Install Date: 12/1/1980
Tank Code: UST
Inspection Code: Not reported
Last Inspection: Not reported
Substance Type: Not reported
CASRN for Hazardous Substances: 189857
Chemical Name: UNITED REF CO OF PA
Other Information Regarding The Tank Substance: Not reported
Undeliverable Address Ind.: N
Contact Name: TIMOTHY RUTH ENV OPR DIR
Company: LARRY R DOSSER

Tank Sequence #: 002
Tank Id: 619028
Status: Removed
Status Code End Date: Not reported
Capacity: 10000
Substance: DIESEL
Tank Substance End Date: Not reported
Install Date: 12/1/1980
Tank Code: UST
Inspection Code: Not reported
Last Inspection: Not reported
Substance Type: Not reported
CASRN for Hazardous Substances: 189857
Chemical Name: UNITED REF CO OF PA
Other Information Regarding The Tank Substance: Not reported
Undeliverable Address Ind.: N
Contact Name: TIMOTHY RUTH ENV OPR DIR
Company: LARRY R DOSSER

Map ID
Direction
Distance
Elevation

MAP FINDINGS

Site

Database(s)

EDR ID Number
EPA ID Number

KWIK FILL M0088 (Continued)

1000266455

Tank Sequence #: 003
Tank Id: 619029
Status: Removed
Status Code End Date: Not reported
Capacity: 10000
Substance: GAS
Tank Substance End Date: Not reported
Install Date: 12/1/1980
Tank Code: UST
Inspection Code: Not reported
Last Inspection: Not reported
Substance Type: Not reported
CASRN for Hazardous Substances: 189857
Chemical Name: UNITED REF CO OF PA
Other Information Regarding The Tank Substance: Not reported
Undeliverable Address Ind.: N
Contact Name: TIMOTHY RUTH ENV OPR DIR
Company: LARRY R DOSSER

FINDS:

Registry ID: 110001042540

Click Here:

Environmental Interest/Information System:

RCRAInfo is a national information system that supports the Resource Conservation and Recovery Act (RCRA) program through the tracking of events and activities related to facilities that generate, transport, and treat, store, or dispose of hazardous waste. RCRAInfo allows RCRA program staff to track the notification, permit, compliance, and corrective action activities required under RCRA.

Registry ID: 110060006041

Click Here:

Environmental Interest/Information System:

PA-EFACTS (Pennsylvania - Environmental Facility Application Compliance Tracking System) is a Department-wide database that provides a holistic view of clients and sites (including facilities) that DEP regulates.

[Click this hyperlink](#) while viewing on your computer to access additional FINDS: detail in the EDR Site Report.

ECHO:

Envid: 1000266455
Registry ID: 110001042540
DFR URL: <http://echo.epa.gov/detailed-facility-report?fid=110001042540>
Name: KWIK FILL M0088
Address: 120 BOAL AVE
City,State,Zip: BOALSBURG, PA 16827

Map ID
 Direction
 Distance
 Elevation

MAP FINDINGS

Site

Database(s)

EDR ID Number
 EPA ID Number

BI274 **KWIK FILL BOALSBURG M0088**
 Target **120 BOAL AVE**
 Property **BOALSBURG, PA**

PA RGA LUST **S115465375**
 N/A

Site 4 of 4 in cluster BI

Actual: RGA LUST:
1069 ft.

| | | |
|------|---------------------------|--------------|
| 2012 | KWIK FILL BOALSBURG M0088 | 120 BOAL AVE |
| 2011 | KWIK FILL BOALSBURG M0088 | 120 BOAL AVE |
| 2010 | KWIK FILL BOALSBURG M0088 | 120 BOAL AVE |
| 2009 | KWIK FILL BOALSBURG M0088 | 120 BOAL AVE |
| 2008 | KWIK FILL BOALSBURG M0088 | 120 BOAL AVE |
| 2007 | KWIK FILL BOALSBURG M0088 | 120 BOAL AVE |
| 2006 | KWIK FILL BOALSBURG M0088 | 120 BOAL AVE |
| 2005 | KWIK FILL BOALSBURG M0088 | 120 BOAL AVE |
| 2004 | KWIK FILL BOALSBURG M0088 | 120 BOAL AVE |
| 2003 | KWIK FILL BOALSBURG M0088 | 120 BOAL AVE |

Focus Map:
23

BJ275 **SOUND TECHNOLOGY INC**
 Target **171 TECHNOLOGY DR**
 Property **BOALSBURG, PA 16827**

FINDS **1015778057**
ECHO **N/A**

Site 1 of 2 in cluster BJ

Actual: FINDS:
1163 ft. Registry ID: 110046539509

Focus Map:
24 Click Here:

Environmental Interest/Information System:
 RCRAInfo is a national information system that supports the Resource Conservation and Recovery Act (RCRA) program through the tracking of events and activities related to facilities that generate, transport, and treat, store, or dispose of hazardous waste. RCRAInfo allows RCRA program staff to track the notification, permit, compliance, and corrective action activities required under RCRA.
 PA-EFACTS (Pennsylvania - Environmental Facility Application Compliance Tracking System) is a Department-wide database that provides a holistic view of clients and sites (including facilities) that DEP regulates.

[Click this hyperlink](#) while viewing on your computer to access additional FINDS: detail in the EDR Site Report.

ECHO:
 Envid: 1015778057
 Registry ID: 110046539509
 DFR URL: http://echo.epa.gov/detailed-facility-report?fid=110046539509
 Name: SOUND TECHNOLOGY INC
 Address: 171 TECHNOLOGY DR
 City,State,Zip: BOALSBURG, PA 16827

Map ID
Direction
Distance
Elevation

MAP FINDINGS

Site

Database(s)

EDR ID Number
EPA ID Number

BJ276 **SOUND TECHNOLOGY INC**
Target **171 TECHNOLOGY DR STE 300**
Property **BOALSBURG, PA 16827**

RCRA NonGen / NLR **1004778577**
PA MANIFEST **PAR000504423**
NJ MANIFEST

Site 2 of 2 in cluster BJ

Actual:
1163 ft.

RCRA NonGen / NLR:

Focus Map:
24

Date form received by agency: 2018-06-20 00:00:00.0
Facility name: SOUND TECHNOLOGY INC
Facility address: 171 TECHNOLOGY DR STE 300
 BOALSBURG, PA 16827-2601
EPA ID: PAR000504423
Mailing address: 1363 S ATHERTON ST
 STATE COLLEGE, PA 16801-6204
Contact: WILLIAM KERNS
Contact address: 1363 S ATHERTON ST
 STATE COLLEGE, PA 16801-6204
Contact country: US
Contact telephone: 814-234-4377
Telephone ext.: 3716
Contact email: BILL.KERNS@STI-ULTRASOUND.COM
EPA Region: 03
Land type: Private
Classification: Non-Generator
Description: Handler: Non-Generators do not presently generate hazardous waste

Owner/Operator Summary:

Owner/operator name: SOUND TECHNOLOGY INC
Owner/operator address: Not reported
 Not reported
Owner/operator country: Not reported
Owner/operator telephone: Not reported
Owner/operator email: Not reported
Owner/operator fax: Not reported
Owner/operator extension: Not reported
Legal status: Private
Owner/Operator Type: Operator
Owner/Op start date: 2002-04-19 00:00:00.
Owner/Op end date: Not reported

Owner/operator name: SOUND TECHNOLOGY INC
Owner/operator address: Not reported
 Not reported
Owner/operator country: US
Owner/operator telephone: Not reported
Owner/operator email: Not reported
Owner/operator fax: Not reported
Owner/operator extension: Not reported
Legal status: Private
Owner/Operator Type: Operator
Owner/Op start date: 2002-04-19 00:00:00.
Owner/Op end date: Not reported

Owner/operator name: THE BOALSBURG INVESTMENT GROUP
Owner/operator address: PO BOX 670
 BOALSBURG, PA 16827
Owner/operator country: Not reported
Owner/operator telephone: 814-234-4000
Owner/operator email: Not reported

Map ID
Direction
Distance
Elevation

MAP FINDINGS

Site

Database(s)

EDR ID Number
EPA ID Number

SOUND TECHNOLOGY INC (Continued)

1004778577

Owner/operator fax: Not reported
Owner/operator extension: Not reported
Legal status: Private
Owner/Operator Type: Owner
Owner/Op start date: Not reported
Owner/Op end date: Not reported

Owner/operator name: THE BOALSBURG INVESTMENT GROUP
Owner/operator address: PO BOX 670
BOALSBURG, PA 16827

Owner/operator country: US
Owner/operator telephone: Not reported
Owner/operator email: Not reported
Owner/operator fax: Not reported
Owner/operator extension: Not reported
Legal status: Private
Owner/Operator Type: Owner
Owner/Op start date: 2001-07-31 00:00:00.
Owner/Op end date: Not reported

Handler Activities Summary:

U.S. importer of hazardous waste: No
Mixed waste (haz. and radioactive): No
Recycler of hazardous waste: No
Transporter of hazardous waste: No
Treater, storer or disposer of HW: No
Underground injection activity: No
On-site burner exemption: No
Furnace exemption: No
Used oil fuel burner: No
Used oil processor: No
User oil refiner: No
Used oil fuel marketer to burner: No
Used oil Specification marketer: No
Used oil transfer facility: No
Used oil transporter: No

Historical Generators:

Date form received by agency: 2012-07-13 00:00:00.0
Site name: SOUND TECHNOLOGY INC
Classification: Not a generator, verified

Date form received by agency: 2010-11-04 00:00:00.0
Site name: SOUND TECHNOLOGY INC
Classification: Conditionally Exempt Small Quantity Generator

Date form received by agency: 2005-02-14 00:00:00.0
Site name: SOUND TECHNOLOGY INC
Classification: Conditionally Exempt Small Quantity Generator

Date form received by agency: 2001-10-24 00:00:00.0
Site name: SOUND TECHNOLOGY INC
Classification: Small Quantity Generator

Hazardous Waste Summary:

Map ID
Direction
Distance
Elevation

MAP FINDINGS

Site

Database(s)

EDR ID Number
EPA ID Number

SOUND TECHNOLOGY INC (Continued)

1004778577

- . Waste code: D000
- . Waste name: Not Defined

- . Waste code: D001
- . Waste name: IGNITABLE WASTE

- . Waste code: D008
- . Waste name: LEAD

- . Waste code: F003
- . Waste name: THE FOLLOWING SPENT NONHALOGENATED SOLVENTS: XYLENE, ACETONE, ETHYL ACETATE, ETHYL BENZENE, ETHYL ETHER, METHYL ISOBUTYL KETONE, N-BUTYL ALCOHOL, CYCLOHEXANONE, AND METHANOL; ALL SPENT SOLVENT MIXTURES/BLENDS CONTAINING, BEFORE USE, ONLY THE ABOVE SPENT NONHALOGENATED SOLVENTS; AND ALL SPENT SOLVENT MIXTURES/BLENDS CONTAINING, BEFORE USE, ONE OR MORE OF THE ABOVE NONHALOGENATED SOLVENTS, AND A TOTAL OF TEN PERCENT OR MORE (BY VOLUME) OF ONE OR MORE OF THOSE SOLVENTS LISTED IN F001, F002, F004, AND F005; AND STILL BOTTOMS FROM THE RECOVERY OF THESE SPENT SOLVENTS AND SPENT SOLVENT MIXTURES.

Violation Status: No violations found

Evaluation Action Summary:

Evaluation date: 2002-04-18 00:00:00.0
Evaluation: COMPLIANCE EVALUATION INSPECTION ON-SITE
Area of violation: Not reported
Date achieved compliance: Not reported
Evaluation lead agency: State

Manifest Details:

Year: 2012
Manifest Number: 000554562VES
Manifest Type: TSD Copy
Generator EPA Id: PAR000504423
Generator Date: 06/12/2012
Mailing Address: Not reported
Mailing City,St,Zip: Not reported
Contact Name: Not reported
Contact Phone: 814-234-4377
TSD EPA Id: Not reported
TSD Date: Not reported
TSD Facility Name: VEOLIA ES TECHNICAL SOLUTIONS
TSD Facility Address: 125 FACTORY LN
TSD Facility City: MIDDLESEX
TSD Facility State: NJ
Facility Telephone: Not reported
Page Number: 1
Line Number: 1
Waste Number: D001
Container Number: 1
Container Type: Metal drums, barrels, kegs
Waste Quantity: 120
Unit: Pounds
Handling Code: Not reported
TSP EPA Id: NJD002454544
Date TSP Sig: Not reported

Map ID
Direction
Distance
Elevation

MAP FINDINGS

Site

Database(s)

EDR ID Number
EPA ID Number

SOUND TECHNOLOGY INC (Continued)

1004778577

Year: 2012
Manifest Number: 00055777VES
Manifest Type: TSD Copy
Generator EPA Id: PAR000504423
Generator Date: 05/24/2012
Mailing Address: Not reported
Mailing City,St,Zip: Not reported
Contact Name: Not reported
Contact Phone: 814-234-4377
TSD EPA Id: Not reported
TSD Date: Not reported
TSD Facility Name: VEOLIA ES TECHNICAL SOLUTIONS
TSD Facility Address: 125 FACTORY LN
TSD Facility City: MIDDLESEX
TSD Facility State: NJ
Facility Telephone: Not reported
Page Number: 1
Line Number: 1
Waste Number: D001
Container Number: 1
Container Type: Metal drums, barrels, kegs
Waste Quantity: 400
Unit: Pounds
Handling Code: Not reported
TSP EPA Id: NJD002454544
Date TSP Sig: Not reported

Year: 2012
Manifest Number: 000554562VES
Manifest Type: TSD Copy
Generator EPA Id: PAR000504423
Generator Date: 06/12/2012
Mailing Address: Not reported
Mailing City,St,Zip: Not reported
Contact Name: Not reported
Contact Phone: 814-234-4377
TSD EPA Id: Not reported
TSD Date: Not reported
TSD Facility Name: VEOLIA ES TECHNICAL SOLUTIONS
TSD Facility Address: 125 FACTORY LN
TSD Facility City: MIDDLESEX
TSD Facility State: NJ
Facility Telephone: Not reported
Page Number: 1
Line Number: 2
Waste Number: D008
Container Number: 1
Container Type: Metal drums, barrels, kegs
Waste Quantity: 400
Unit: Pounds
Handling Code: Not reported
TSP EPA Id: NJD002454544
Date TSP Sig: Not reported

Year: 2012
Manifest Number: 000554562VES
Manifest Type: TSD Copy

Map ID
Direction
Distance
Elevation

MAP FINDINGS

Site

Database(s)

EDR ID Number
EPA ID Number

SOUND TECHNOLOGY INC (Continued)

1004778577

Generator EPA Id: PAR000504423
Generator Date: 06/12/2012
Mailing Address: Not reported
Mailing City,St,Zip: Not reported
Contact Name: Not reported
Contact Phone: 814-234-4377
TSD EPA Id: Not reported
TSD Date: Not reported
TSD Facility Name: VEOLIA ES TECHNICAL SOLUTIONS
TSD Facility Address: 125 FACTORY LN
TSD Facility City: MIDDLESEX
TSD Facility State: NJ
Facility Telephone: Not reported
Page Number: 1
Line Number: 1
Waste Number: F003
Container Number: 1
Container Type: Metal drums, barrels, kegs
Waste Quantity: 120
Unit: Pounds
Handling Code: Not reported
TSP EPA Id: NJD002454544
Date TSP Sig: Not reported

Year: 2012
Manifest Number: 000555777VES
Manifest Type: TSD Copy
Generator EPA Id: PAR000504423
Generator Date: 05/24/2012
Mailing Address: Not reported
Mailing City,St,Zip: Not reported
Contact Name: Not reported
Contact Phone: 814-234-4377
TSD EPA Id: Not reported
TSD Date: Not reported
TSD Facility Name: VEOLIA ES TECHNICAL SOLUTIONS
TSD Facility Address: 125 FACTORY LN
TSD Facility City: MIDDLESEX
TSD Facility State: NJ
Facility Telephone: Not reported
Page Number: 1
Line Number: 1
Waste Number: F003
Container Number: 1
Container Type: Metal drums, barrels, kegs
Waste Quantity: 400
Unit: Pounds
Handling Code: Not reported
TSP EPA Id: NJD002454544
Date TSP Sig: Not reported

Year: 2012
Manifest Number: 000555777VES
Manifest Type: TSD Copy
Generator EPA Id: PAR000504423
Generator Date: 05/24/2012
Mailing Address: Not reported

Map ID
Direction
Distance
Elevation

MAP FINDINGS

Site

Database(s)

EDR ID Number
EPA ID Number

SOUND TECHNOLOGY INC (Continued)

1004778577

Mailing City,St,Zip: Not reported
Contact Name: Not reported
Contact Phone: 814-234-4377
TSD EPA Id: Not reported
TSD Date: Not reported
TSD Facility Name: VEOLIA ES TECHNICAL SOLUTIONS
TSD Facility Address: 125 FACTORY LN
TSD Facility City: MIDDLESEX
TSD Facility State: NJ
Facility Telephone: Not reported
Page Number: 1
Line Number: 2
Waste Number: D007
Container Number: 1
Container Type: Metal drums, barrels, kegs
Waste Quantity: 400
Unit: Pounds
Handling Code: Not reported
TSP EPA Id: NJD002454544
Date TSP Sig: Not reported

Year: 2011
Manifest Number: 000557701VES
Manifest Type: TSD Copy
Generator EPA Id: PAR000504423
Generator Date: 09/20/2011
Mailing Address: Not reported
Mailing City,St,Zip: Not reported
Contact Name: Not reported
Contact Phone: 814-234-4377
TSD EPA Id: NJD002454544
TSD Date: Not reported
TSD Facility Name: VEOLIA ES TECHNICAL SOLUTIONS
TSD Facility Address: 125 FACTORY LN
TSD Facility City: MIDDLESEX
TSD Facility State: NJ
Facility Telephone: Not reported
Page Number: 1
Line Number: 1
Waste Number: F003
Container Number: 1
Container Type: Metal drums, barrels, kegs
Waste Quantity: 360
Unit: Pounds
Handling Code: Not reported
TSP EPA Id: Not reported
Date TSP Sig: Not reported

Year: 2011
Manifest Number: 000557701VES
Manifest Type: TSD Copy
Generator EPA Id: PAR000504423
Generator Date: 09/20/2011
Mailing Address: Not reported
Mailing City,St,Zip: Not reported
Contact Name: Not reported
Contact Phone: 814-234-4377

Map ID
Direction
Distance
Elevation

MAP FINDINGS

Site

Database(s)

EDR ID Number
EPA ID Number

SOUND TECHNOLOGY INC (Continued)

1004778577

TSD EPA Id: NJD002454544
TSD Date: Not reported
TSD Facility Name: VEOLIA ES TECHNICAL SOLUTIONS
TSD Facility Address: 125 FACTORY LN
TSD Facility City: MIDDLESEX
TSD Facility State: NJ
Facility Telephone: Not reported
Page Number: 1
Line Number: 1
Waste Number: D001
Container Number: 1
Container Type: Metal drums, barrels, kegs
Waste Quantity: 360
Unit: Pounds
Handling Code: Not reported
TSP EPA Id: Not reported
Date TSP Sig: Not reported

Year: 2011
Manifest Number: 000557701VES
Manifest Type: TSD Copy
Generator EPA Id: PAR000504423
Generator Date: 09/20/2011
Mailing Address: Not reported
Mailing City,St,Zip: Not reported
Contact Name: Not reported
Contact Phone: 814-234-4377
TSD EPA Id: NJD002454544
TSD Date: Not reported
TSD Facility Name: VEOLIA ES TECHNICAL SOLUTIONS
TSD Facility Address: 125 FACTORY LN
TSD Facility City: MIDDLESEX
TSD Facility State: NJ
Facility Telephone: Not reported
Page Number: 1
Line Number: 2
Waste Number: D008
Container Number: 1
Container Type: Metal drums, barrels, kegs
Waste Quantity: 458
Unit: Pounds
Handling Code: Not reported
TSP EPA Id: Not reported
Date TSP Sig: Not reported

Year: 2010
Manifest Number: 000441461VES
Manifest Type: TSD Copy
Generator EPA Id: PAR000504423
Generator Date: 10/01/2010
Mailing Address: Not reported
Mailing City,St,Zip: Not reported
Contact Name: Not reported
Contact Phone: 814-234-4377
TSD EPA Id: NJD002454544
TSD Date: Not reported
TSD Facility Name: VEOLIA ES TECHNICAL SOLUTIONS

Map ID
Direction
Distance
Elevation

MAP FINDINGS

Site

Database(s)

EDR ID Number
EPA ID Number

SOUND TECHNOLOGY INC (Continued)

1004778577

TSD Facility Address: 125 FACTORY LN
TSD Facility City: MIDDLESEX
TSD Facility State: NJ
Facility Telephone: Not reported
Page Number: 1
Line Number: 1
Waste Number: F003
Container Number: 1
Container Type: Metal drums, barrels, kegs
Waste Quantity: 400
Unit: Pounds
Handling Code: Not reported
TSP EPA Id: Not reported
Date TSP Sig: Not reported

[Click this hyperlink](#) while viewing on your computer to access
12 additional PA_MANIFEST: record(s) in the EDR Site Report.

NJ MANIFEST:

EPA Id: PAR000504423
Mail Address: 1363 S ATHERTON ST
Mail City/State/Zip: STATE COLLEGE, PA 16801
Facility Phone: Not reported
Emergency Phone: Not reported
Contact: WILLIAM KERNS
Comments: Not reported
SIC Code: Not reported
County: PA027
Municipal: Not reported
Previous EPA Id: Not reported
Gen Flag: Not reported
Trans Flag: Not reported
TSD Flag: Not reported
Name Change: Not reported
Date Change: Not reported

Manifest:

Manifest Number: 000441461VES
EPA ID: PAR000504423
Date Shipped: 10/01/2010
TSD EPA ID: NJD002454544
Transporter EPA ID: NJD080631369
Transporter 2 EPA ID: NJD054126164
Transporter 3 EPA ID: Not reported
Transporter 4 EPA ID: Not reported
Transporter 5 EPA ID: Not reported
Transporter 6 EPA ID: Not reported
Transporter 7 EPA ID: Not reported
Transporter 8 EPA ID: Not reported
Transporter 9 EPA ID: Not reported
Transporter 10 EPA ID: Not reported
Date Trans1 Transported Waste: 10/01/2010
Date Trans2 Transported Waste: 10/07/2010
Date Trans3 Transported Waste: Not reported
Date Trans4 Transported Waste: Not reported
Date Trans5 Transported Waste: Not reported
Date Trans6 Transported Waste: Not reported

Map ID
Direction
Distance
Elevation

MAP FINDINGS

Site

Database(s)

EDR ID Number
EPA ID Number

SOUND TECHNOLOGY INC (Continued)

1004778577

Date Trans7 Transported Waste: Not reported
Date Trans8 Transported Waste: Not reported
Date Trans9 Transported Waste: Not reported
Date Trans10 Transported Waste: Not reported
Date TSDF Received Waste: 10/07/2010
TSDF EPA Facility Name: Not reported
QTY Units: Not reported
Transporter SEQ ID: Not reported
Transporter-1 Date: Not reported
Waste SEQ ID: Not reported
Waste Type Code 2: Not reported
Waste Type Code 3: Not reported
Waste Type Code 4: Not reported
Waste Type Code 5: Not reported
Waste Type Code 6: Not reported
Date Accepted: Not reported
Manifest Discrepancy Type: Not reported
Data Entry Number: Not reported
Was Load Rejected: STATE COLLEGE, PA 16801
Reason Load Was Rejected: Not reported

Waste:

Manifest Year: Not reported
Waste Code: F003
Hand Code: H061
Quantity: 400 P

Manifest Number: 000555777VES
EPA ID: PAR000504423
Date Shipped: 5/24/2012
TSDF EPA ID: NJD002454544
Transporter EPA ID: NJD080631369
Transporter 2 EPA ID: Not reported
Transporter 3 EPA ID: Not reported
Transporter 4 EPA ID: Not reported
Transporter 5 EPA ID: Not reported
Transporter 6 EPA ID: Not reported
Transporter 7 EPA ID: Not reported
Transporter 8 EPA ID: Not reported
Transporter 9 EPA ID: Not reported
Transporter 10 EPA ID: Not reported
Date Trans1 Transported Waste: Not reported
Date Trans2 Transported Waste: Not reported
Date Trans3 Transported Waste: Not reported
Date Trans4 Transported Waste: Not reported
Date Trans5 Transported Waste: Not reported
Date Trans6 Transported Waste: Not reported
Date Trans7 Transported Waste: Not reported
Date Trans8 Transported Waste: Not reported
Date Trans9 Transported Waste: Not reported
Date Trans10 Transported Waste: Not reported
Date TSDF Received Waste: Not reported
TSDF EPA Facility Name: Not reported
QTY Units: Not reported
Transporter SEQ ID: Not reported
Transporter-1 Date: Not reported
Waste SEQ ID: Not reported

Map ID
Direction
Distance
Elevation

MAP FINDINGS

Site

Database(s)

EDR ID Number
EPA ID Number

SOUND TECHNOLOGY INC (Continued)

1004778577

Waste Type Code 2: Not reported
Waste Type Code 3: Not reported
Waste Type Code 4: Not reported
Waste Type Code 5: Not reported
Waste Type Code 6: Not reported
Date Accepted: Not reported
Manifest Discrepancy Type: Not reported
Data Entry Number: Not reported
Was Load Rejected: STATE COLLEGE, PA 16801
Reason Load Was Rejected: Not reported

Waste:

Manifest Year: Not reported
Waste Code: D008
Hand Code: Not reported
Quantity: 400.00 Pounds

Manifest Year: Not reported
Waste Code: F003 D001
Hand Code: Not reported
Quantity: 400.00 Pounds

Manifest Number: 000557701VES
EPA ID: PAR000504423
Date Shipped: 9/20/2011
TSDF EPA ID: NJD002454544
Transporter EPA ID: NJD080631369
Transporter 2 EPA ID: NJD054126164
Transporter 3 EPA ID: Not reported
Transporter 4 EPA ID: Not reported
Transporter 5 EPA ID: Not reported
Transporter 6 EPA ID: Not reported
Transporter 7 EPA ID: Not reported
Transporter 8 EPA ID: Not reported
Transporter 9 EPA ID: Not reported
Transporter 10 EPA ID: Not reported
Date Trans1 Transported Waste: Not reported
Date Trans2 Transported Waste: Not reported
Date Trans3 Transported Waste: Not reported
Date Trans4 Transported Waste: Not reported
Date Trans5 Transported Waste: Not reported
Date Trans6 Transported Waste: Not reported
Date Trans7 Transported Waste: Not reported
Date Trans8 Transported Waste: Not reported
Date Trans9 Transported Waste: Not reported
Date Trans10 Transported Waste: Not reported
Date TSDF Received Waste: Not reported
TSDF EPA Facility Name: Not reported
QTY Units: Not reported
Transporter SEQ ID: Not reported
Transporter-1 Date: Not reported
Waste SEQ ID: Not reported
Waste Type Code 2: Not reported
Waste Type Code 3: Not reported
Waste Type Code 4: Not reported
Waste Type Code 5: Not reported
Waste Type Code 6: Not reported

Map ID
Direction
Distance
Elevation

MAP FINDINGS

Site

Database(s)

EDR ID Number
EPA ID Number

SOUND TECHNOLOGY INC (Continued)

1004778577

Date Accepted: Not reported
Manifest Discrepancy Type: Not reported
Data Entry Number: Not reported
Was Load Rejected: STATE COLLEGE, PA 16801
Reason Load Was Rejected: Not reported

Waste:

Manifest Year: Not reported
Waste Code: D008
Hand Code: H141
Quantity: 458.00 Pounds

Manifest Year: Not reported
Waste Code: F003
Hand Code: H061
Quantity: 360.00 Pounds

Manifest Number: 000441462VES
EPA ID: PAR000504423
Date Shipped: 10/01/2010
TSDf EPA ID: NJD002454544
Transporter EPA ID: NJD080631369
Transporter 2 EPA ID: NJD054126164
Transporter 3 EPA ID: Not reported
Transporter 4 EPA ID: Not reported
Transporter 5 EPA ID: Not reported
Transporter 6 EPA ID: Not reported
Transporter 7 EPA ID: Not reported
Transporter 8 EPA ID: Not reported
Transporter 9 EPA ID: Not reported
Transporter 10 EPA ID: Not reported
Date Trans1 Transported Waste: 10/01/2010
Date Trans2 Transported Waste: 10/07/2010
Date Trans3 Transported Waste: Not reported
Date Trans4 Transported Waste: Not reported
Date Trans5 Transported Waste: Not reported
Date Trans6 Transported Waste: Not reported
Date Trans7 Transported Waste: Not reported
Date Trans8 Transported Waste: Not reported
Date Trans9 Transported Waste: Not reported
Date Trans10 Transported Waste: Not reported
Date TSDf Received Waste: 10/07/2010
TSDf EPA Facility Name: Not reported
QTY Units: Not reported
Transporter SEQ ID: Not reported
Transporter-1 Date: Not reported
Waste SEQ ID: Not reported
Waste Type Code 2: Not reported
Waste Type Code 3: Not reported
Waste Type Code 4: Not reported
Waste Type Code 5: Not reported
Waste Type Code 6: Not reported
Date Accepted: Not reported
Manifest Discrepancy Type: Not reported
Data Entry Number: Not reported
Was Load Rejected: STATE COLLEGE, PA 16801
Reason Load Was Rejected: Not reported

Map ID
Direction
Distance
Elevation

MAP FINDINGS

Site

Database(s)

EDR ID Number
EPA ID Number

SOUND TECHNOLOGY INC (Continued)

1004778577

Waste:

Manifest Year: Not reported
Waste Code: D008
Hand Code: H141
Quantity: 400 P

Manifest Number: 000554562VES
EPA ID: PAR000504423
Date Shipped: 6/12/2012
TSDF EPA ID: NJD002454544
Transporter EPA ID: NJD080631369
Transporter 2 EPA ID: Not reported
Transporter 3 EPA ID: Not reported
Transporter 4 EPA ID: Not reported
Transporter 5 EPA ID: Not reported
Transporter 6 EPA ID: Not reported
Transporter 7 EPA ID: Not reported
Transporter 8 EPA ID: Not reported
Transporter 9 EPA ID: Not reported
Transporter 10 EPA ID: Not reported
Date Trans1 Transported Waste: Not reported
Date Trans2 Transported Waste: Not reported
Date Trans3 Transported Waste: Not reported
Date Trans4 Transported Waste: Not reported
Date Trans5 Transported Waste: Not reported
Date Trans6 Transported Waste: Not reported
Date Trans7 Transported Waste: Not reported
Date Trans8 Transported Waste: Not reported
Date Trans9 Transported Waste: Not reported
Date Trans10 Transported Waste: Not reported
Date TSDF Received Waste: Not reported
TSDF EPA Facility Name: Not reported
QTY Units: Not reported
Transporter SEQ ID: Not reported
Transporter-1 Date: Not reported
Waste SEQ ID: Not reported
Waste Type Code 2: Not reported
Waste Type Code 3: Not reported
Waste Type Code 4: Not reported
Waste Type Code 5: Not reported
Waste Type Code 6: Not reported
Date Accepted: Not reported
Manifest Discrepancy Type: Not reported
Data Entry Number: Not reported
Was Load Rejected: STATE COLLEGE, PA 16801
Reason Load Was Rejected: Not reported

Waste:

Manifest Year: Not reported
Waste Code: D008
Hand Code: Not reported
Quantity: 400.00 Pounds

Manifest Year: Not reported
Waste Code: F003 D001
Hand Code: Not reported

Map ID
Direction
Distance
Elevation

MAP FINDINGS

Site

Database(s)

EDR ID Number
EPA ID Number

SOUND TECHNOLOGY INC (Continued)

1004778577

Quantity: 120.00 Pounds

277
Target **UNI-MARTS LLC**
Property **224 BOAL AVE**
BOALSBURG, PA 16827

EDR Hist Auto **1021582679**
N/A

EDR Hist Auto

| Actual: | Year: | Name: | Type: |
|------------------|-------|---------------|--------------------------------|
| 1095 ft. | 2007 | UNI-MARTS LLC | Gasoline Service Stations, NEC |
| Focus Map: 23 | 2008 | UNI-MARTS LLC | Gasoline Service Stations, NEC |
| | 2009 | UNI-MARTS LLC | Gasoline Service Stations, NEC |
| | 2010 | UNI-MARTS LLC | Gasoline Service Stations, NEC |
| | 2011 | UNI-MARTS LLC | Gasoline Service Stations, NEC |
| | 2012 | UNI-MARTS LLC | Gasoline Service Stations, NEC |
| | 2013 | UNI-MARTS LLC | Gasoline Service Stations, NEC |
| | 2014 | UNI-MARTS LLC | Gasoline Service Stations, NEC |

278
Target **PENN NURSERY & WOOD SHOP**
Property **RR 1 BOX 127**
SPRING MILLS, PA 16875

PA SHWS **S111105197**
PA ARCHIVE AST **N/A**

SHWS:

| | | |
|------------------|-------------------|--|
| Actual: | Region: | EP NC Rgnl Off Williamsport |
| 1546 ft. | Facility Id: | 623566 |
| Focus Map: 28 | Municipality: | Potter Twp |
| | Site: | PENN NURSERY IRRIGATION DAM |
| | Site Id: | 4867 |
| | Program Other Id: | 4-14-926-387 |
| | HOR Ref Datum: | NAD83 |
| | Client Id: | Not reported |
| | Client Owner: | Not reported |
| | Initiation Id: | 40003 |
| | Initiation Type: | HSCA |
| | Notice Date: | Not reported |
| | List Date: | Not reported |
| | Delist Date: | Not reported |
| | Activity Id: | 41491 |
| | Media Id: | Not reported |
| | Media Name: | Not reported |
| | Media Type: | Not reported |
| | Substance Code: | Not reported |
| | Substance: | Not reported |
| | CASRN: | Not reported |
| | Chemical: | Not reported |
| | Address Remarks: | Not reported |
| | Response Name: | SITE CHARACTERIZATION |
| | Response Action: | HSFI - HSCA Further Investigation - Site Study |
| | Start Date: | 12/03/1990 |
| | Finish Date: | 08/01/1999 |
| | RJD Date: | Not reported |
| | Altitude Datum: | Not reported |
| | Latitude: | 40.77715 |

Map ID
Direction
Distance
Elevation

MAP FINDINGS

Site

Database(s)

EDR ID Number
EPA ID Number

PENN NURSERY & WOOD SHOP (Continued)

S111105197

Longitude: -77.612372

ARCHIVE AST:

Name: PENN NURSERY & WOOD SHOP
Address: RR 1 BOX 127
City,State,Zip: SPRING MILLS 16875-9621
Facility ID: 14-24952
Site ID: 4867
Client ID: 114824
Municipality: Potter Twp
Region Name: Not reported
Owner ID: Not reported
Owner Name: PA DCNR FORESTRY BUR
Owner Phone: Not reported
Owner Address: PO BOX 8552
Owner Address 2: Not reported
Owner City,St,Zip: HARRISBURG, PA 17105-8552
Owner County Code: Not reported
Resp Party Name: PA DCNR FORESTRY BUR
RP Address: PO BOX 8552
RP Address 2: Not reported
RP City,St,Zip: HARRISBURG, PA 17105-8552
Regulated Exp Date: Not reported

Tank ID: 619079
Tank Sequence #: 001A
Install Date: 6/1/1964
Status: Removed
Status Code End Date: Not reported
Capacity: 1250
Substance: HIHAZ
Tank Substance End Date: Not reported
Tank Code: AST
Inspection Code: Not reported
Last Inspection: Not reported
Substance Type: Not reported
CASRN for Hazardous Substances: 114824
Chemical Name: PA DCNR FORESTRY BUR
Other Information Regarding The Tank Substance: Not reported
Undeliverable Address Ind.: N
Contact Name: DAN A DEVLIN DIR
Company: Not reported

Tank ID: 619081
Tank Sequence #: 002A
Install Date: 7/1/1964
Status: Closed
Status Code End Date: Not reported
Capacity: 1500
Substance: HZSUB
Tank Substance End Date: Not reported
Tank Code: AST
Inspection Code: Not reported
Last Inspection: Not reported
Substance Type: Not reported
CASRN for Hazardous Substances: 114824

Map ID
Direction
Distance
Elevation

MAP FINDINGS

Site

Database(s)

EDR ID Number
EPA ID Number

PENN NURSERY & WOOD SHOP (Continued)

S111105197

Chemical Name: PA DCNR FORESTRY BUR
Other Information Regarding The Tank Substance: Not reported
Undeliverable Address Ind.: N
Contact Name: DAN A DEVLIN DIR
Company: Not reported

Tank ID: 619083
Tank Sequence #: 003A
Install Date: 7/1/1964
Status: Closed
Status Code End Date: Not reported
Capacity: 1500
Substance: HZSUB
Tank Substance End Date: Not reported
Tank Code: AST
Inspection Code: Not reported
Last Inspection: Not reported
Substance Type: Not reported
CASRN for Hazardous Substances: 114824
Chemical Name: PA DCNR FORESTRY BUR
Other Information Regarding The Tank Substance: Not reported
Undeliverable Address Ind.: N
Contact Name: DAN A DEVLIN DIR
Company: Not reported

Tank ID: 619085
Tank Sequence #: 004A
Install Date: 6/1/1973
Status: Closed
Status Code End Date: Not reported
Capacity: 1500
Substance: HZSUB
Tank Substance End Date: Not reported
Tank Code: AST
Inspection Code: Not reported
Last Inspection: Not reported
Substance Type: Not reported
CASRN for Hazardous Substances: 114824
Chemical Name: PA DCNR FORESTRY BUR
Other Information Regarding The Tank Substance: Not reported
Undeliverable Address Ind.: N
Contact Name: DAN A DEVLIN DIR
Company: Not reported

Tank ID: 619087
Tank Sequence #: 005A
Install Date: 7/8/1998
Status: Exempt From State Law
Status Code End Date: Not reported
Capacity: 1000
Substance: GAS
Tank Substance End Date: Not reported
Tank Code: AST
Inspection Code: Not reported

Map ID
Direction
Distance
Elevation

MAP FINDINGS

Site

Database(s)

EDR ID Number
EPA ID Number

PENN NURSERY & WOOD SHOP (Continued)

S111105197

Last Inspection: Not reported
Substance Type: Not reported
CASRN for Hazardous Substances: 114824
Chemical Name: PA DCNR FORESTRY BUR
Other Information Regarding The Tank Substance: Not reported
Undeliverable Address Ind.: N
Contact Name: DAN A DEVLIN DIR
Company: Not reported

Tank ID: 619088
Tank Sequence #: 006A
Install Date: 7/8/1998
Status: Exempt From State Law
Status Code End Date: Not reported
Capacity: 1000
Substance: DIESEL
Tank Substance End Date: Not reported
Tank Code: AST
Inspection Code: Not reported
Last Inspection: Not reported
Substance Type: Not reported
CASRN for Hazardous Substances: 114824
Chemical Name: PA DCNR FORESTRY BUR
Other Information Regarding The Tank Substance: Not reported
Undeliverable Address Ind.: N
Contact Name: DAN A DEVLIN DIR
Company: Not reported

279
Target
Property

ELIZABETH STOVER
224 W PINE ST
BOALSBURG, PA 16827

PA ARCHIVE UST **U004226058**
N/A

Actual:
1086 ft.
Focus Map:
23

ARCHIVE UST:
Name: ELIZABETH STOVER
Address: 224 W PINE ST
City,State,Zip: BOALSBURG 16827-1419
Facility Id: 14-34078
Site ID: 788593
Municipality: Spring Twp
Client Date: 316206
Owner Id: Not reported
Owner Name: STOVER ELIZABETH A
Owner Address: PO BOX 263
Owner Address 2: 224 W PINE ST
Owner City,St,Zip: BOALSBURG, PA 16827-0263
Owner Phone: Not reported
Owner County Code: Not reported
Resp Party Name: STOVER ELIZABETH A
RP Address: 224 W PINE ST
RP Address 2: Not reported
RP City,St,Zip: BOALSBURG, PA 16827-1419
Region Code Name: Not reported
Regulated Expire Date: Not reported

Tank Sequence #: 001
Tank Id: 1149534
Status: Removed

Map ID
Direction
Distance
Elevation

MAP FINDINGS

Site

Database(s)

EDR ID Number
EPA ID Number

ELIZABETH STOVER (Continued)

U004226058

Status Code End Date: Not reported
Capacity: 500
Substance: GAS
Tank Substance End Date: Not reported
Install Date: Not reported
Tank Code: UST
Inspection Code: Not reported
Last Inspection: Not reported
Substance Type: Not reported
CASRN for Hazardous Substances: 316206
Chemical Name: STOVER ELIZABETH A
Other Information Regarding The Tank Substance: Not reported
Undeliverable Address Ind.: N
Contact Name: ELIZABETH A STOVER OWNER
Company: Not reported

BK280 XYZ INC
Target 111 E MAIN ST
Property BOALSBURG, PA 16827

FINDS 1023394534
N/A

Site 1 of 2 in cluster BK

Actual: 1101 ft. FINDS:
Registry ID: 110067149268

Focus Map: 23
Click Here:

Environmental Interest/Information System:
COMPLIANCE AND EMISSIONS REPORTING

[Click this hyperlink](#) while viewing on your computer to access additional FINDS: detail in the EDR Site Report.

281 TERRY WILLS RESIDENCE
Target 203 HOMESTEAD LN
Property BOALSBURG, PA 16827

PA VCP S109367121
N/A

VCP:
Name: TERRY WILLS RESIDENCE
Address: 203 HOMESTEAD LN
City,State,Zip: BOALSBURG, PA 16827-1526

Actual: 1168 ft. Activity:
Activity ID: 713724,

Cleanup Records:
Municipality: Harris Twp
Region: Northcentral Region
Category Desc: Fuel Oil No 2
Type: Complete Sites
LRP Activity Number: 39879
Remediation: Statewide Health Standard
Activity: NO
Date Approved: 02/11/2009
Date Received: Not reported
Date Nonuse: Not reported
ICS Code: Not reported
Media: Soil
Latitude: Not reported

Map ID
Direction
Distance
Elevation

MAP FINDINGS

Site

Database(s)

EDR ID Number
EPA ID Number

TERRY WILLS RESIDENCE (Continued)

S109367121

Longitude: Not reported

BK282 VACANT
Target 108 EAST MAIN STREET
Property BOALSBURG, PA 16827

PA ASBESTOS S120984905
N/A

Site 2 of 2 in cluster BK

Actual: ASBESTOS:
1107 ft. Project ID: 420271534A
Focus Map: Address: Not reported
23 Project ID 2: 70017
Facility Type: Renovation
Facility Type Code: R
Contractor Company: PENOCO INC
Contractor Address: 485 E COLLEGE AVE
Contractor Address 2: Not reported
Contractor City State Zip: PLEASANT GAP PA 16823
Contractor: Jerry Wert
Contractor Telephone: 8143594406
Owner Company: Chambers Investment Properties
Owner Address: 110 Chambers Alley
Owner Address 2: Not reported
Owner City State Zip: Boalsburg PA 16827
Owner: Doug Henry
Owner Telephone: 814-880-9422
Start Date: 03/15/2017
End Date: 03/31/2017
ASB Amount: 100
ASB Unit: LF
ASB Amount 2: 0
ASB Unit 2: Not reported
ASB Amount 3: 0
ASB Unit 2: Not reported
ASB Amount 4: 0
ASB Unit 4: Not reported
ASB Amount 5: 0
ASB Unit 5: Not reported
ASB Amount 6: 0
ASB Unit 6: Not reported

283 SPRINGFIELD COMMONS
Target LOOP ROAD
Property HARRIS, TOWNSHIP OF, PA 16827

ECHO 1025902300
N/A

Actual: ECHO:
1105 ft. Envid: 1025902300
Focus Map: Registry ID: 110070568393
23 DFR URL: <http://echo.epa.gov/detailed-facility-report?fid=110070568393>
Name: SPRINGFIELD COMMONS
Address: LOOP ROAD
City,State,Zip: HARRIS, TOWNSHIP OF, PA 16827

Map ID
Direction
Distance
Elevation

MAP FINDINGS

Site

Database(s)

EDR ID Number
EPA ID Number

284 PRIVATE RESIDENCE
Target 238 WEST MAIN STREET
Property BOALSBURG, PA 16827

PA ASBESTOS S121431611
N/A

Actual:
1099 ft.
Focus Map:
23

ASBESTOS:
Project ID: 420272634A
Address: Not reported
Project ID 2: 214617
Facility Type: Renovation
Facility Type Code: R
Contractor Company: PENOCO INC
Contractor Address: 485 E COLLEGE AVENUE
Contractor Address 2: PO BOX 5126
Contractor City State Zip: PLEASANT GAP PA 16823
Contractor: Jerry Wert
Contractor Telephone: 8143594406
Owner Company: Barbara Foose
Owner Address: 238 West Main Street
Owner Address 2: Not reported
Owner City State Zip: Boalsburg PA 16827
Owner: Not reported
Owner Telephone: 610-739-9116
Start Date: 07/19/2017
End Date: 07/21/2017
ASB Amount: 330
ASB Unit: SF
ASB Amount 2: 0
ASB Unit 2: Not reported
ASB Amount 3: 0
ASB Unit 2: Not reported
ASB Amount 4: 0
ASB Unit 4: Not reported
ASB Amount 5: 0
ASB Unit 5: Not reported
ASB Amount 6: 0
ASB Unit 6: Not reported

285 JOHN IMBT/CAROLE COOPER PROPERTY
Target 125 BRIAR LANE
Property CENTRE HALL, PA 16823

PA VCP S111073747
N/A

Actual:
1320 ft.
Focus Map:
26

VCP:
Name: JOHN IMBT/CAROLE COOPER PROPERTY
Address: 125 BRIAR LANE
City, State, Zip: CENTRE HALL, PA 16823
Activity:
Activity ID: 692574,
Cleanup Records:
Municipality: Potter Twp
Region: Northcentral Region
Category Desc: Not reported
Type: Complete Sites
LRP Activity Number: 37812
Remediation: Statewide Health Standard
Activity: NO
Date Approved: 01/07/2010
Date Received: Not reported
Date Nonuse: Not reported
ICS Code: Not reported

Map ID
Direction
Distance
Elevation

MAP FINDINGS

Site

Database(s)

EDR ID Number
EPA ID Number

JOHN IMBT/CAROLE COOPER PROPERTY (Continued)

S111073747

Media: Not reported
Latitude: Not reported
Longitude: Not reported

286 PA DEPT CONSERVATION & NATURAL RESOURCES - PENN NU
Target PENN NURSERY OFF OF RT 322
Property CENTRE (County), PA

FINDS 1007995119
N/A

FINDS:
Registry ID: 110020796263

Actual:
1541 ft.

Click Here:

Focus Map:
27

Environmental Interest/Information System:
US EPA Air Quality System (AQS) contains ambient air pollution data collected by EPA, State, Local, and Tribal air pollution control agencies from thousands of monitoring stations.

[Click this hyperlink](#) while viewing on your computer to access additional FINDS: detail in the EDR Site Report.

287 ALL AMERICAN ENTERPRISES INC
Target 820 TORREY LN
Property BOALSBURG, PA 16827

EDR Hist Cleaner 1019923265
N/A

EDR Hist Cleaner

Actual:
1276 ft.

| Year: | Name: | Type: |
|-------|------------------------------|---------------------------------|
| 2008 | ALL AMERICAN ENTERPRISES INC | Drycleaning Plants, Except Rugs |
| 2009 | ALL AMERICAN ENTERPRISES INC | Drycleaning Plants, Except Rugs |
| 2010 | ALL AMERICAN ENTERPRISES INC | Drycleaning Plants, Except Rugs |
| 2011 | ALL AMERICAN ENTERPRISES INC | Drycleaning Plants, Except Rugs |
| 2012 | ALL AMERICAN ENTERPRISES INC | Drycleaning Plants, Except Rugs |

Focus Map:
24

BL288 KARYN J SMITHBAUER
Target 618 ACADEMY ST
Property BOALSBURG, PA 16827

FINDS 1004585356
ECHO N/A

Site 1 of 2 in cluster BL

Actual:
1407 ft.

FINDS:
Registry ID: 110010962716

Focus Map:
23

Click Here:

Environmental Interest/Information System:
US National Pollutant Discharge Elimination System (NPDES) module of the Compliance Information System (ICIS) tracks surface water permits issued under the Clean Water Act. Under NPDES, all facilities that discharge pollutants from any point source into waters of the United States are required to obtain a permit. The permit will likely contain limits on what can be discharged, impose monitoring and reporting requirements, and include other provisions to ensure that the discharge does not adversely affect water quality.
PA-EFACTS (Pennsylvania - Environmental Facility Application Compliance Tracking System) is a Department-wide database that provides a holistic view of clients and sites (including facilities)

Map ID
Direction
Distance
Elevation

MAP FINDINGS

Site

Database(s)

EDR ID Number
EPA ID Number

KARYN J SMITHBAUER (Continued)

1004585356

that DEP regulates.

[Click this hyperlink](#) while viewing on your computer to access additional FINDS: detail in the EDR Site Report.

ECHO:

Envid: 1004585356
Registry ID: 110010962716
DFR URL: <http://echo.epa.gov/detailed-facility-report?fid=110010962716>
Name: KARYN J SMITHBAUER
Address: 618 ACADEMY ST
City,State,Zip: BOALSBURG, PA 16827

BL289 **PEGGY A JOHNSON**
Target **618 ACADEMY ST**
Property **BOALSBURG, PA 16827**

PA NPDES **S123210575**
N/A

Site 2 of 2 in cluster BL

Actual:
1407 ft.

Focus Map:
23

NPDES:
Name: PEGGY A JOHNSON
Address: 618 ACADEMY ST
City,State,Zip: BOALSBURG, PA 16827
Facility ID: 264862
Permit Number: PAG045268
Permit Name: JOHNSON PEGGY A
Effective Date: 06/01/2010
Expiration Date: Not reported
Receiving Waters: Not reported
Current Major Minor Status: Not reported
Total App. Design Flow (MGD): Not reported
Cognizant Official: PEGGY A JOHNSON
Cognizant Official Telephone: (814) 466-6419
Permit Street Address: PO BOX 376, 618 S ACADEMY ST
Permit City/State/Zip: BOALSBURG, PA 16827
Municipality: Harris Twp
Client ID: 317788
Joint Permittee: No
Facility Kind: Sewage Non-Publicly Owned (Non-Muni)
Fee Category: PAG-04 SRSTP
Status: Active
Region: NCRO
Latest Permit Issuance Date: 05/21/2010
Primary SIC Code: 6514
Additional SIC Code: Not reported
Contact: Not reported
Contact Telephone: Not reported
Contact Email: Not reported

MAP FINDINGS

Map ID
Direction
Distance
Elevation

Site

Database(s)

EDR ID Number
EPA ID Number

BM290 **PETRONELLA HESSER**
Target **610 SOUTH ACADEMY ST**
Property **BOALSBURG, PA 16827**

FINDS **1005535156**
ECHO **N/A**

Site 1 of 2 in cluster BM

Actual: **FINDS:**
1376 ft. Registry ID: 110011001931

Focus Map:
23 Click Here:

Environmental Interest/Information System:

US National Pollutant Discharge Elimination System (NPDES) module of the Compliance Information System (ICIS) tracks surface water permits issued under the Clean Water Act. Under NPDES, all facilities that discharge pollutants from any point source into waters of the United States are required to obtain a permit. The permit will likely contain limits on what can be discharged, impose monitoring and reporting requirements, and include other provisions to ensure that the discharge does not adversely affect water quality.

[Click this hyperlink](#) while viewing on your computer to access additional FINDS: detail in the EDR Site Report.

ECHO:

Envid: 1005535156
Registry ID: 110011001931
DFR URL: <http://echo.epa.gov/detailed-facility-report?fid=110011001931>
Name: PETRONELLA HESSER
Address: 610 SOUTH ACADEMY ST
City,State,Zip: BOALSBURG, PA 16827

BM291 **HESSER PETRONELLA**
Target **610 S ACADEMY ST**
Property **BOALSBURG, PA 16827**

PA NPDES **S123210217**
N/A

Site 2 of 2 in cluster BM

Actual: **NPDES:**
1376 ft. Name: HESSER PETRONELLA
Focus Map: Address: 610 S ACADEMY ST
23 City,State,Zip: BOALSBURG, PA 16827-1400
Facility ID: 264803
Permit Number: PAG044852
Permit Name: HESSER PETRONELLA
Effective Date: 10/01/2004
Expiration Date: Not reported
Receiving Waters: Not reported
Current Major Minor Status: Not reported
Total App. Design Flow (MGD): Not reported
Cognizant Official: Not reported
Cognizant Official Telephone: Not reported
Permit Street Address: Not reported
Permit City/State/Zip: Not reported
Municipality: Harris Twp
Client ID: 145089
Joint Permittee: No
Facility Kind: Sewage Non-Publicly Owned (Non-Muni)
Fee Category: PAG-04 SRSTP
Status: Active
Region: NCRO

Map ID
Direction
Distance
Elevation

MAP FINDINGS

Site

Database(s)

EDR ID Number
EPA ID Number

HESSER PETRONELLA (Continued)

S123210217

Latest Permit Issuance Date: 09/13/2004
Primary SIC Code: Not reported
Additional SIC Code: Not reported
Contact: Not reported
Contact Telephone: Not reported
Contact Email: Not reported

BN292 CHEM CLEAN FURNITURE RESTORATION CTR
Target RTE 322
Property BOALSBURG, PA 16827

FINDS 1016236197
ECHO N/A

Site 1 of 2 in cluster BN

Actual: 1703 ft. **FINDS:**
Registry ID: 110007773686
Focus Map: 30
Click Here:

Environmental Interest/Information System:

RCRAInfo is a national information system that supports the Resource Conservation and Recovery Act (RCRA) program through the tracking of events and activities related to facilities that generate, transport, and treat, store, or dispose of hazardous waste. RCRAInfo allows RCRA program staff to track the notification, permit, compliance, and corrective action activities required under RCRA.

[Click this hyperlink](#) while viewing on your computer to access additional FINDS: detail in the EDR Site Report.

ECHO:
Envid: 1016236197
Registry ID: 110007773686
DFR URL: <http://echo.epa.gov/detailed-facility-report?fid=110007773686>
Name: CHEM CLEAN FURNITURE RESTORATION CTR
Address: RTE 322
City,State,Zip: BOALSBURG, PA 16827

BN293 MILTON ROY CO
Target PO BOX 440
Property STATE COLLEGE, PA 16804

ECHO 1016235978
N/A

Site 2 of 2 in cluster BN

Actual: 1703 ft. **ECHO:**
Envid: 1016235978
Focus Map: 30
Registry ID: 110007770402
DFR URL: <http://echo.epa.gov/detailed-facility-report?fid=110007770402>
Name: MILTON ROY CO
Address: PO BOX 440
City,State,Zip: STATE COLLEGE, PA 16804

Map ID
Direction
Distance
Elevation

MAP FINDINGS

Site

Database(s)

EDR ID Number
EPA ID Number

BO294 **HANOVER BRANDS INC**
West **OLD FORT RD**
< 1/8 **CENTRE HALL, PA 16828**
0.021 mi.
109 ft. **Site 1 of 2 in cluster BO**

SEMS-ARCHIVE **1003005234**
PAD013943352

Actual: SEMS Archive:
970 ft. Site ID: 0300853
Focus Map: EPA ID: PAD013943352
4 Name: HANOVER BRANDS INC
 Address: OLD FORT RD
 Address 2: Not reported
 City,State,Zip: CENTRE HALL, PA 16828
 Cong District: 23
 FIPS Code: 42027
 FF: N
 NPL: Not on the NPL
 Non NPL Status: NFRAP-Site does not qualify for the NPL based on existing information

SEMS Archive Detail:

Region: 03
Site ID: 0300853
EPA ID: PAD013943352
Site Name: HANOVER BRANDS INC
NPL: N
FF: N
OU: 00
Action Code: VS
Action Name: ARCH SITE
SEQ: 1
Start Date: Not reported
Finish Date: 1987-06-11 04:00:00
Qual: Not reported
Current Action Lead: EPA Perf In-Hse

Region: 03
Site ID: 0300853
EPA ID: PAD013943352
Site Name: HANOVER BRANDS INC
NPL: N
FF: N
OU: 00
Action Code: DS
Action Name: DISCVRY
SEQ: 1
Start Date: 1985-03-29 05:00:00
Finish Date: 1985-03-29 05:00:00
Qual: Not reported
Current Action Lead: St Perf

Region: 03
Site ID: 0300853
EPA ID: PAD013943352
Site Name: HANOVER BRANDS INC
NPL: N
FF: N
OU: 00
Action Code: PA
Action Name: PA
SEQ: 1

Map ID
Direction
Distance
Elevation

MAP FINDINGS

Site

Database(s)

EDR ID Number
EPA ID Number

HANOVER BRANDS INC (Continued)

1003005234

Start Date: 1987-06-11 04:00:00
Finish Date: 1987-06-11 04:00:00
Qual: N
Current Action Lead: St Perf

BO295
West
< 1/8
0.022 mi.
116 ft.

HODES INDUSTRIES INC
RTE 26 & TRESSLER ST
PLEASANT GAP, PA 16823

SEMS-ARCHIVE

1003005257
PAD014346118

Site 2 of 2 in cluster BO

Actual:
970 ft.

SEMS Archive:

Focus Map:
4

Site ID: 0300866
EPA ID: PAD014346118
Name: HODES INDUSTRIES INC
Address: RTE 26 & TRESSLER ST
Address 2: Not reported
City,State,Zip: PLEASANT GAP, PA 16823
Cong District: 23
FIPS Code: 42027
FF: N
NPL: Not on the NPL
Non NPL Status: NFRAP-Site does not qualify for the NPL based on existing information

SEMS Archive Detail:

Region: 03
Site ID: 0300866
EPA ID: PAD014346118
Site Name: HODES INDUSTRIES INC
NPL: N
FF: N
OU: 00
Action Code: VS
Action Name: ARCH SITE
SEQ: 1
Start Date: Not reported
Finish Date: 1985-05-09 04:00:00
Qual: Not reported
Current Action Lead: EPA Perf In-Hse

Region: 03
Site ID: 0300866
EPA ID: PAD014346118
Site Name: HODES INDUSTRIES INC
NPL: N
FF: N
OU: 00
Action Code: PA
Action Name: PA
SEQ: 1
Start Date: 1985-05-09 04:00:00
Finish Date: 1985-05-09 04:00:00
Qual: N
Current Action Lead: St Perf

Region: 03
Site ID: 0300866

Map ID
Direction
Distance
Elevation

MAP FINDINGS

Site

Database(s)

EDR ID Number
EPA ID Number

HODES INDUSTRIES INC (Continued)

1003005257

EPA ID: PAD014346118
Site Name: HODES INDUSTRIES INC
NPL: N
FF: N
OU: 00
Action Code: DS
Action Name: DISCVRY
SEQ: 1
Start Date: 1985-05-09 04:00:00
Finish Date: 1985-05-09 04:00:00
Qual: Not reported
Current Action Lead: St Perf

BP296
North
< 1/8
0.080 mi.
424 ft.

PEP BOYS #0523
2268 EAST COLLEGE AVENUE
STATE COLLEGE, PA 16801

PA MANIFEST **S116738613**
N/A

Site 1 of 2 in cluster BP

Actual:
1051 ft.

Manifest Details:

Focus Map:
16

Year: 2013
Manifest Number: 006512644FLE
Manifest Type: TSD Copy
Generator EPA Id: PAR000035980
Generator Date: 04/25/2013
Mailing Address: Not reported
Mailing City,St,Zip: Not reported
Contact Name: Not reported
Contact Phone: Not reported
TSD EPA Id: Not reported
TSD Date: Not reported
TSD Facility Name: Clean Harbors El Dorado LLC
TSD Facility Address: 309 American Circle
TSD Facility City: El Dorado
TSD Facility State: AR
Facility Telephone: Not reported
Page Number: 1
Line Number: 1
Waste Number: D008
Container Number: 1
Container Type: Fiberboard or plastic drums, barrels, kegs
Waste Quantity: 10
Unit: Pounds
Handling Code: Not reported
TSP EPA Id: ARD069748192
Date TSP Sig: Not reported

Map ID
Direction
Distance
Elevation

MAP FINDINGS

Site

Database(s)

EDR ID Number
EPA ID Number

BP297 **ABRAMSON AUTO WRECKING**
North **2268 E COLLEGE AVE**
< 1/8 **STATE COLLEGE, PA 16801**
0.080 mi.
424 ft. **Site 2 of 2 in cluster BP**

PA VCP **S106983207**
PA ACT 2-DEED **N/A**

Actual:
1051 ft.

VCP:

Focus Map:
16

Name: ABRAMSON AUTO WRECKING
Address: 2268 E COLLEGE AVE
City,State,Zip: STATE COLLEGE, PA 16801-7205

Cleanup Records:

Municipality: College Twp
Region: Northcentral Region
Category Desc: Lead
Type: Complete Sites
LRP Activity Number: 16236
Remediation: Statewide Health Standard
Activity: NO
Date Approved: 12/15/1997
Date Received: Not reported
Date Nonuse: Not reported
ICS Code: Not reported
Media: Soil
Latitude: 40.8225
Longitude: -77.804722

Name: ABRAMSON AUTO WRECKING
Address: 2268 E COLLEGE AVE
City,State,Zip: STATE COLLEGE, PA 16801-7205
Municipality: College Twp
Region: Northcentral Region
Category Desc: Unleaded Gasoline
Type: Complete Sites
LRP Activity Number: 16236
Remediation: Statewide Health Standard
Activity: NO
Date Approved: 12/15/1997
Date Received: Not reported
Date Nonuse: Not reported
ICS Code: Not reported
Media: Soil
Latitude: 40.8225
Longitude: -77.804722

Name: ABRAMSON AUTO WRECKING
Address: 2268 E COLLEGE AVE
City,State,Zip: STATE COLLEGE, PA 16801-7205
Municipality: College Twp
Region: Northcentral Region
Category Desc: Used Motor Oil
Type: Complete Sites
LRP Activity Number: 16236
Remediation: Statewide Health Standard
Activity: NO
Date Approved: 12/15/1997
Date Received: Not reported
Date Nonuse: Not reported
ICS Code: Not reported
Media: Soil

Map ID
Direction
Distance
Elevation

MAP FINDINGS

Site

Database(s)

EDR ID Number
EPA ID Number

ABRAMSON AUTO WRECKING (Continued)

S106983207

Latitude: 40.8225
Longitude: -77.804722

Name: ABRAMSON AUTO WRECKING
Address: 2268 E COLLEGE AVE
City,State,Zip: STATE COLLEGE, PA 16801-7205
Municipality: College Twp
Region: Northcentral Region
Category Desc: Pesticides
Type: Complete Sites
LRP Activity Number: 16237
Remediation: Background Standard
Activity: NO
Date Approved: 12/15/1997
Date Received: Not reported
Date Nonuse: Not reported
ICS Code: Not reported
Media: Surface Water
Latitude: 40.8225
Longitude: -77.804722

Name: ABRAMSON AUTO WRECKING
Address: 2268 E COLLEGE AVE
City,State,Zip: STATE COLLEGE, PA 16801-7205
Municipality: College Twp
Region: Northcentral Region
Category Desc: Chlorinated Solvents
Type: Complete Sites
LRP Activity Number: 16237
Remediation: Background Standard
Activity: NO
Date Approved: 12/15/1997
Date Received: Not reported
Date Nonuse: Not reported
ICS Code: Not reported
Media: Surface Water
Latitude: 40.8225
Longitude: -77.804722

Name: ABRAMSON AUTO WRECKING
Address: 2268 E COLLEGE AVE
City,State,Zip: STATE COLLEGE, PA 16801-7205
Municipality: College Twp
Region: Northcentral Region
Category Desc: Pesticides
Type: Complete Sites
LRP Activity Number: 16237
Remediation: Background Standard
Activity: NO
Date Approved: 12/15/1997
Date Received: Not reported
Date Nonuse: Not reported
ICS Code: Not reported
Media: Groundwater
Latitude: 40.8225
Longitude: -77.804722

Map ID
Direction
Distance
Elevation

MAP FINDINGS

Site

Database(s)

EDR ID Number
EPA ID Number

ABRAMSON AUTO WRECKING (Continued)

S106983207

Name: ABRAMSON AUTO WRECKING
Address: 2268 E COLLEGE AVE
City, State, Zip: STATE COLLEGE, PA 16801-7205
Activity:
Activity ID: 623536, 623536, 623536, 623536, 623536, 623536, 623536,
Municipality: College Twp
Region: Northcentral Region
Category Desc: Chlorinated Solvents
Type: Complete Sites
LRP Activity Number: 16237
Remediation: Background Standard
Activity: NO
Date Approved: 12/15/1997
Date Received: Not reported
Date Nonuse: Not reported
ICS Code: Not reported
Media: Groundwater
Latitude: 40.8225
Longitude: -77.804722

ACT 2-DEED:

Region: 4400
Municipality: College
Site Size: Not reported
Cleanup Standard: Statewide Health
Cleanup Indicator: Not reported
Response Date: 12/15/1997
Category Description: Lead, Unleaded Gasoline, Used Motor Oil
Land Designation Code: Not reported

**BQ298
NW
< 1/8
0.113 mi.
598 ft.**

**GRAYBEC LIME
710 AIRPORT RD
PLEASANT GAP, PA**

**PA ACT 2-DEED S106983438
N/A**

Site 1 of 3 in cluster BQ

**Actual:
1094 ft.
Focus Map:
2**

ACT 2-DEED:
Region: 4400
Municipality: Spring
Site Size: 0.05
Cleanup Standard: Statewide Health
Cleanup Indicator: Not reported
Response Date: 2/6/2001
Category Description: Leaded Gasoline
Land Designation Code: Not reported

Map ID
Direction
Distance
Elevation

MAP FINDINGS

Site

Database(s)

EDR ID Number
EPA ID Number

BQ299 PLEASANT GAP WASH PLANT #11
NW 680 AIRPORT ROAD
1/8-1/4 BELLEFONTE, PA 16823
0.141 mi.
742 ft. Site 2 of 3 in cluster BQ

ABANDONED MINES 1018230484
N/A

Actual: ABANDONED MINES:
1092 ft. Mine ID: 3608786
Focus Map: Mine Name: PLEASANT GAP WASH PLANT #11
2 Mine Address: 680 AIRPORT ROAD
City, State, Zip: BELLEFONTE, PA 16823
Primary SIC Code: Not reported
Mine Type: Surface
Mine Status Description: Abandoned
Mine Status Date: 4/12/2006
Coal (C) or Metal (M) Mine: M
Controller ID: M05340
Controller Name: Daniel R Hawbaker
Operator ID: L06724
Operator name: Glenn O Hawbaker Inc
Address of Record Street: 450 East College Avenue
Address of Record PO Box: Not reported
Address of Record City: BELLEFONTE
Address of Record State: PA
Address of Record Zip Code: 16823
Assessment Address Street: 450 East College Avenue
Assessment Address PO Box: Not reported
Assessment Address City: BELLEFONTE
Assessment Address State: PA
Assessment Address Zip Code: 16823
Mine Health and Safety Address Street: 450 East College Avenue
Mine Health and Safety Address PO Box: Not reported
Mine Health and Safety Address City: Bellefonte
Mine Health and Safety Address State: PA
Mine Health and Safety Address Zip Code: 16823
Latitude: Not reported
Longitude: Not reported

BQ300 PLEASANT GAP WASH PLANT #11
NW 680 AIRPORT ROAD
1/8-1/4 BELLEFONTE, PA 16823
0.141 mi.
742 ft. Site 3 of 3 in cluster BQ

US MINES 1024921154
N/A

Actual: MINES VIOLATIONS:
1092 ft. Name: PLEASANT GAP WASH PLANT #11
Focus Map: Address: 680 AIRPORT ROAD
2 City, State, Zip: BELLEFONTE, PA 16823
Facility ID: Not reported

MINES VIOLATIONS:
Violation Number: 6005493
Mine ID: 3608786
Contractor ID: Not reported
Date Issued: 06/17/2003
Action Type: 104(a)
Type of Issue: Citation
S and S: N
Term Date: 06/18/2003
Title 30 Code of Federal Regulations: 56.14112(b)

Map ID
Direction
Distance
Elevation

MAP FINDINGS

Site

Database(s)

EDR ID Number
EPA ID Number

PLEASANT GAP WASH PLANT #11 (Continued)

1024921154

Proposed Penalty: 60
Assessment Amount: 60
Paid Penalty Amount: 60
Assessment Case Status: Proposed
Assessment Status: Closed
Year: 2003
Address Type: MineLocation
PO Box: Not reported
Address: 680 AIRPORT ROAD
City: BELLEFONTE
State: PA
Operator: Glenn O Hawbaker Inc
Zip: 16823
Mine Controller Name: Daniel R Hawbaker
Name: PLEASANT GAP WASH PLANT #11
Ownership Date: 04/01/1999
Mine Status: Abandoned
Status Date: 04/12/2006
Primary Site Description: Crushed, Broken Limestone NEC
Mine Type: Surface
State 2: PA
County: CENTRE

Violation Number: 7743780
Mine ID: 3608786
Contractor ID: Not reported
Date Issued: 08/05/2002
Action Type: 104(a)
Type of Issue: Citation
S and S: N
Term Date: 08/05/2002
Title 30 Code of Federal Regulations: 56.12032
Proposed Penalty: 55.00
Assessment Amount: 55.00
Paid Penalty Amount: 55.00
Assessment Case Status: Proposed
Assessment Status: Closed
Year: 2002
Address Type: MineLocation
PO Box: Not reported
Address: 680 AIRPORT ROAD
City: BELLEFONTE
State: PA
Operator: Glenn O Hawbaker Inc
Zip: 16823
Mine Controller Name: Daniel R Hawbaker
Name: PLEASANT GAP WASH PLANT #11
Ownership Date: 04/01/1999
Mine Status: Abandoned
Status Date: 04/12/2006
Primary Site Description: Crushed, Broken Limestone NEC
Mine Type: Surface
State 2: PA
County: CENTRE

Violation Number: 7743781
Mine ID: 3608786

Map ID
Direction
Distance
Elevation

MAP FINDINGS

Site

Database(s)

EDR ID Number
EPA ID Number

PLEASANT GAP WASH PLANT #11 (Continued)

1024921154

| | |
|---------------------------------------|-------------------------------|
| Contractor ID: | Not reported |
| Date Issued: | 08/05/2002 |
| Action Type: | 104(a) |
| Type of Issue: | Citation |
| S and S: | N |
| Term Date: | 08/06/2002 |
| Title 30 Code of Federal Regulations: | 56.14112(b) |
| Proposed Penalty: | 55.00 |
| Assessment Amount: | 55.00 |
| Paid Penalty Amount: | 55.00 |
| Assessment Case Status: | Proposed |
| Assessment Status: | Closed |
| Year: | 2002 |
| Address Type: | MineLocation |
| PO Box: | Not reported |
| Address: | 680 AIRPORT ROAD |
| City: | BELLEFONTE |
| State: | PA |
| Operator: | Glenn O Hawbaker Inc |
| Zip: | 16823 |
| Mine Controller Name: | Daniel R Hawbaker |
| Name: | PLEASANT GAP WASH PLANT #11 |
| Ownership Date: | 04/01/1999 |
| Mine Status: | Abandoned |
| Status Date: | 04/12/2006 |
| Primary Site Description: | Crushed, Broken Limestone NEC |
| Mine Type: | Surface |
| State 2: | PA |
| County: | CENTRE |
| Violation Number: | 7743782 |
| Mine ID: | 3608786 |
| Contractor ID: | Not reported |
| Date Issued: | 08/06/2002 |
| Action Type: | 104(a) |
| Type of Issue: | Citation |
| S and S: | N |
| Term Date: | 08/06/2002 |
| Title 30 Code of Federal Regulations: | 56.18002(a) |
| Proposed Penalty: | 55.00 |
| Assessment Amount: | 55.00 |
| Paid Penalty Amount: | 55.00 |
| Assessment Case Status: | Proposed |
| Assessment Status: | Closed |
| Year: | 2002 |
| Address Type: | MineLocation |
| PO Box: | Not reported |
| Address: | 680 AIRPORT ROAD |
| City: | BELLEFONTE |
| State: | PA |
| Operator: | Glenn O Hawbaker Inc |
| Zip: | 16823 |
| Mine Controller Name: | Daniel R Hawbaker |
| Name: | PLEASANT GAP WASH PLANT #11 |
| Ownership Date: | 04/01/1999 |
| Mine Status: | Abandoned |
| Status Date: | 04/12/2006 |

Map ID
Direction
Distance
Elevation

MAP FINDINGS

Site

Database(s)

EDR ID Number
EPA ID Number

PLEASANT GAP WASH PLANT #11 (Continued)

1024921154

Primary Site Description: Crushed, Broken Limestone NEC
Mine Type: Surface
State 2: PA
County: CENTRE

**301
SW
1/8-1/4
0.199 mi.
1053 ft.**

**CLARK MOTOR
1080 E COLLEGE AVE
STATE COLLEGE, PA 16801**

**RCRA NonGen / NLR 1000363344
NY MANIFEST PAD014597819**

**Actual:
992 ft.**

RCRA NonGen / NLR:

**Focus Map:
15**

Date form received by agency: 2018-05-15 00:00:00.0
Facility name: CLARK MOTOR
Facility address: 1080 E COLLEGE AVE
STATE COLLEGE, PA 16801-6805
EPA ID: PAD014597819
Contact: Not reported
Contact address: Not reported
Contact country: Not reported
Contact telephone: Not reported
Contact email: Not reported
EPA Region: 03
Land type: Other land type
Classification: Non-Generator
Description: Handler: Non-Generators do not presently generate hazardous waste

Handler Activities Summary:

U.S. importer of hazardous waste: No
Mixed waste (haz. and radioactive): No
Recycler of hazardous waste: No
Transporter of hazardous waste: No
Treater, storer or disposer of HW: No
Underground injection activity: No
On-site burner exemption: No
Furnace exemption: No
Used oil fuel burner: No
Used oil processor: No
User oil refiner: No
Used oil fuel marketer to burner: No
Used oil Specification marketer: No
Used oil transfer facility: No
Used oil transporter: No

Historical Generators:

Date form received by agency: 2007-04-14 00:00:00.0
Site name: CLARK MOTOR
Classification: Conditionally Exempt Small Quantity Generator

Date form received by agency: 1999-07-19 00:00:00.0
Site name: CLARK MOTOR CO INC
Classification: Conditionally Exempt Small Quantity Generator

Date form received by agency: 1988-06-13 00:00:00.0
Site name: CLARK MOTOR CO INC

Map ID
Direction
Distance
Elevation

MAP FINDINGS

Site

Database(s)

EDR ID Number
EPA ID Number

CLARK MOTOR (Continued)

1000363344

Classification: Conditionally Exempt Small Quantity Generator

Hazardous Waste Summary:

- . Waste code: D000
- . Waste name: Not Defined

- . Waste code: D001
- . Waste name: IGNITABLE WASTE

- . Waste code: F003
- . Waste name: THE FOLLOWING SPENT NONHALOGENATED SOLVENTS: XYLENE, ACETONE, ETHYL ACETATE, ETHYL BENZENE, ETHYL ETHER, METHYL ISOBUTYL KETONE, N-BUTYL ALCOHOL, CYCLOHEXANONE, AND METHANOL; ALL SPENT SOLVENT MIXTURES/BLENDS CONTAINING, BEFORE USE, ONLY THE ABOVE SPENT NONHALOGENATED SOLVENTS; AND ALL SPENT SOLVENT MIXTURES/BLENDS CONTAINING, BEFORE USE, ONE OR MORE OF THE ABOVE NONHALOGENATED SOLVENTS, AND A TOTAL OF TEN PERCENT OR MORE (BY VOLUME) OF ONE OR MORE OF THOSE SOLVENTS LISTED IN F001, F002, F004, AND F005; AND STILL BOTTOMS FROM THE RECOVERY OF THESE SPENT SOLVENTS AND SPENT SOLVENT MIXTURES.

- . Waste code: F005
- . Waste name: THE FOLLOWING SPENT NONHALOGENATED SOLVENTS: TOLUENE, METHYL ETHYL KETONE, CARBON DISULFIDE, ISOBUTANOL, PYRIDINE, BENZENE, 2-ETHOXYETHANOL, AND 2-NITROPROPANE; ALL SPENT SOLVENT MIXTURES/BLENDS CONTAINING, BEFORE USE, A TOTAL OF TEN PERCENT OR MORE (BY VOLUME) OF ONE OR MORE OF THE ABOVE NONHALOGENATED SOLVENTS OR THOSE SOLVENTS LISTED IN F001, F002, OR F004; AND STILL BOTTOMS FROM THE RECOVERY OF THESE SPENT SOLVENTS AND SPENT SOLVENT MIXTURES.

Violation Status: No violations found

Evaluation Action Summary:

Evaluation date: 2018-01-23 00:00:00.0
Evaluation: COMPLIANCE EVALUATION INSPECTION ON-SITE
Area of violation: Not reported
Date achieved compliance: Not reported
Evaluation lead agency: State

Evaluation date: 1999-07-19 00:00:00.0
Evaluation: COMPLIANCE EVALUATION INSPECTION ON-SITE
Area of violation: Not reported
Date achieved compliance: Not reported
Evaluation lead agency: State

NY MANIFEST:

Name: CLARK MOTOR
Address: 1080 E COLLEGE AVE
City,State,Zip: STATE COLLEGE, PA 16801
Country: USA
EPA ID: PAD014597819
Facility Status: Not reported
Location Address 1: 1080 E COLLEGE
Code: BP
Location Address 2: Not reported
Total Tanks: Not reported

Map ID
Direction
Distance
Elevation

MAP FINDINGS

Site

Database(s)

EDR ID Number
EPA ID Number

CLARK MOTOR (Continued)

1000363344

Location City: STATE COLLEGE
Location State: PA
Location Zip: 12801
Location Zip 4: Not reported

NY MANIFEST:

EPAID: PAD014597819
Mailing Name: CLARK MOTOR
Mailing Contact: ROBERT CLARK
Mailing Address 1: 1080 E COLLEGE
Mailing Address 2: Not reported
Mailing City: STATE COLLEGE
Mailing State: PA
Mailing Zip: 12801
Mailing Zip 4: Not reported
Mailing Country: USA
Mailing Phone: 8142344321

NY MANIFEST:

Document ID: NYB7689663
Manifest Status: C
seq: Not reported
Year: 1996
Trans1 State ID: P207083IL
Trans2 State ID: Not reported
Generator Ship Date: 07/23/1996
Trans1 Recv Date: 07/23/1996
Trans2 Recv Date: / /
TSD Site Recv Date: 07/26/1996
Part A Recv Date: 08/09/1996
Part B Recv Date: 08/13/1996
Generator EPA ID: PAD014597819
Trans1 EPA ID: NJD080631369
Trans2 EPA ID: Not reported
TSD ID 1: NYD049836679
TSD ID 2: Not reported
Manifest Tracking Number: Not reported
Import Indicator: Not reported
Export Indicator: Not reported
Discr Quantity Indicator: Not reported
Discr Type Indicator: Not reported
Discr Residue Indicator: Not reported
Discr Partial Reject Indicator: Not reported
Discr Full Reject Indicator: Not reported
Manifest Ref Number: Not reported
Alt Facility RCRA ID: Not reported
Alt Facility Sign Date: Not reported
MGMT Method Type Code: Not reported
Waste Code: F005 - UNKNOWN
Waste Code: Not reported
Waste Code: Not reported
Waste Code: Not reported
Waste Code: Not reported
Waste Code: Not reported
Quantity: 00030
Units: G - Gallons (liquids only)* (8.3 pounds)
Number of Containers: 001

Map ID
 Direction
 Distance
 Elevation

MAP FINDINGS

Site

Database(s)

EDR ID Number
 EPA ID Number

CLARK MOTOR (Continued)

1000363344

Container Type: TT - Cargo tank, tank trucks
 Handling Method: B Incineration, heat recovery, burning.
 Specific Gravity: 100

302
North
1/8-1/4
0.200 mi.
1054 ft.

MAXWELL TRANSPORT INC
455 STRUBLE RD
STATE COLLEGE, PA 16801

RCRA NonGen / NLR
FINDS
ECHO

1001091155
PAR000017673

Actual:
1159 ft.
Focus Map:
16

RCRA NonGen / NLR:
 Date form received by agency: 1996-03-08 00:00:00.0
 Facility name: MAXWELL TRANSPORT INC
 Facility address: 455 STRUBLE RD
 STATE COLLEGE, PA 16801-7435
 EPA ID: PAR000017673
 Mailing address: 570 STRUBLE RD
 STATE COLLEGE, PA 16801-7435
 Contact: EDWARD MAXWELL
 Contact address: 455 STRUBLE RD
 STATE COLLEGE, PA 16801-7435
 Contact country: US
 Contact telephone: 814-234-2672
 Contact email: Not reported
 EPA Region: 03
 Land type: Private
 Classification: Non-Generator
 Description: Handler: Non-Generators do not presently generate hazardous waste

Owner/Operator Summary:
 Owner/operator name: MAXWELL EDWARD
 Owner/operator address: 570 STRUBLE RD
 STATE COLLEGE, PA 16801
 Owner/operator country: Not reported
 Owner/operator telephone: 814-234-2672
 Owner/operator email: Not reported
 Owner/operator fax: Not reported
 Owner/operator extension: Not reported
 Legal status: Private
 Owner/Operator Type: Owner
 Owner/Op start date: Not reported
 Owner/Op end date: Not reported

Handler Activities Summary:
 U.S. importer of hazardous waste: No
 Mixed waste (haz. and radioactive): No
 Recycler of hazardous waste: No
 Transporter of hazardous waste: Yes
 Treater, storer or disposer of HW: No
 Underground injection activity: No
 On-site burner exemption: No
 Furnace exemption: No
 Used oil fuel burner: No
 Used oil processor: No
 User oil refiner: No
 Used oil fuel marketer to burner: No

Map ID
Direction
Distance
Elevation

MAP FINDINGS

Site

Database(s)

EDR ID Number
EPA ID Number

MAXWELL TRANSPORT INC (Continued)

1001091155

Used oil Specification marketer: No
Used oil transfer facility: No
Used oil transporter: No

Hazardous Waste Summary:

. Waste code: NONE
. Waste name: None

Facility Has Received Notices of Violations:

Regulation violated: SS - 263a.21
Area of violation: Transporters - Manifest and Recordkeeping
Date violation determined: 2000-09-07 00:00:00.0
Date achieved compliance: 2000-09-07 00:00:00.0
Violation lead agency: State
Enforcement action: INITIAL CIVIL JUDICIAL ACTION FOR COMPLIANCE AND/OR MONETARY PENALTY
Enforcement action date: 2000-09-26 00:00:00.0
Enf. disposition status: Not reported
Enf. disp. status date: Not reported
Enforcement lead agency: State
Proposed penalty amount: Not reported
Final penalty amount: 500
Paid penalty amount: Not reported

Evaluation Action Summary:

Evaluation date: 2002-06-04 00:00:00.0
Evaluation: COMPLIANCE EVALUATION INSPECTION ON-SITE
Area of violation: Not reported
Date achieved compliance: Not reported
Evaluation lead agency: State

Evaluation date: 2001-08-03 00:00:00.0
Evaluation: COMPLIANCE EVALUATION INSPECTION ON-SITE
Area of violation: Not reported
Date achieved compliance: Not reported
Evaluation lead agency: State

Evaluation date: 2000-09-14 00:00:00.0
Evaluation: COMPLIANCE EVALUATION INSPECTION ON-SITE
Area of violation: Not reported
Date achieved compliance: Not reported
Evaluation lead agency: State

Evaluation date: 2000-09-07 00:00:00.0
Evaluation: NON-FINANCIAL RECORD REVIEW
Area of violation: Transporters - Manifest and Recordkeeping
Date achieved compliance: 2000-09-07 00:00:00.0
Evaluation lead agency: State

Evaluation date: 1999-02-22 00:00:00.0
Evaluation: COMPLIANCE EVALUATION INSPECTION ON-SITE
Area of violation: Not reported
Date achieved compliance: Not reported
Evaluation lead agency: State

FINDS:

Map ID
Direction
Distance
Elevation

MAP FINDINGS

Site

Database(s)

EDR ID Number
EPA ID Number

MAXWELL TRANSPORT INC (Continued)

1001091155

Registry ID: 110004877090

Click Here:

Environmental Interest/Information System:

RCRAInfo is a national information system that supports the Resource Conservation and Recovery Act (RCRA) program through the tracking of events and activities related to facilities that generate, transport, and treat, store, or dispose of hazardous waste. RCRAInfo allows RCRA program staff to track the notification, permit, compliance, and corrective action activities required under RCRA.

Click this hyperlink while viewing on your computer to access additional FINDS: detail in the EDR Site Report.

ECHO:

Envid: 1001091155
Registry ID: 110004877090
DFR URL: <http://echo.epa.gov/detailed-facility-report?fid=110004877090>
Name: MAXWELL TRANSPORT INC
Address: 455 STRUBLE RD
City,State,Zip: STATE COLLEGE, PA 16801

BR303
North
1/8-1/4
0.209 mi.
1104 ft.

WEYLCHEM CORP
201 STRUBLE ROAD
STATE COLLEGE, PA
Site 1 of 7 in cluster BR

PA MANIFEST **S109248235**
N/A

Actual:
1097 ft.

Manifest Details:

Focus Map:
16

Year: 2007
Manifest Number: 000956516FLE
Manifest Type: Not reported
Generator EPA Id: PAR000524157
Generator Date: 03/09/2007
Mailing Address: Not reported
Mailing City,St,Zip: Not reported
Contact Name: Not reported
Contact Phone: 814-231-9212
TSD EPA Id: OHD000816629
TSD Date: Not reported
TSD Facility Name: SPRING GROVE RESOURCE RECOVERY
TSD Facility Address: 4879 SPRING GROVE AVE
TSD Facility City: CINCINNATI
TSD Facility State: OH
Facility Telephone: Not reported
Page Number: 1
Line Number: 2
Waste Number: F003
Container Number: 3
Container Type: Fiberboard or plastic drums, barrels, kegs
Waste Quantity: 900
Unit: Pounds
Handling Code: Not reported
TSP EPA Id: Not reported
Date TSP Sig: Not reported

Year: 2007
Manifest Number: 001174903FLE

Map ID
Direction
Distance
Elevation

MAP FINDINGS

Site

Database(s)

EDR ID Number
EPA ID Number

WEYLCHEM CORP (Continued)

S109248235

Manifest Type: Not reported
Generator EPA Id: PAR000524157
Generator Date: 02/01/2007
Mailing Address: Not reported
Mailing City,St,Zip: Not reported
Contact Name: Not reported
Contact Phone: 814-231-9212
TSD EPA Id: OHD000816629
TSD Date: Not reported
TSD Facility Name: SPRING GROVE RESOURCE RECOVERY
TSD Facility Address: 4879 SPRING GROVE AVE
TSD Facility City: CINCINNATI
TSD Facility State: OH
Facility Telephone: Not reported
Page Number: 1
Line Number: 2
Waste Number: NONE
Container Number: 3
Container Type: Metal drums, barrels, kegs
Waste Quantity: 315
Unit: Pounds
Handling Code: Not reported
TSP EPA Id: Not reported
Date TSP Sig: Not reported

Year: 2007
Manifest Number: 000956516FLE
Manifest Type: Not reported
Generator EPA Id: PAR000524157
Generator Date: 03/09/2007
Mailing Address: Not reported
Mailing City,St,Zip: Not reported
Contact Name: Not reported
Contact Phone: 814-231-9212
TSD EPA Id: OHD000816629
TSD Date: Not reported
TSD Facility Name: SPRING GROVE RESOURCE RECOVERY
TSD Facility Address: 4879 SPRING GROVE AVE
TSD Facility City: CINCINNATI
TSD Facility State: OH
Facility Telephone: Not reported
Page Number: 1
Line Number: 2
Waste Number: D001
Container Number: 3
Container Type: Fiberboard or plastic drums, barrels, kegs
Waste Quantity: 900
Unit: Pounds
Handling Code: Not reported
TSP EPA Id: Not reported
Date TSP Sig: Not reported

Year: 2007
Manifest Number: 001174884FLE
Manifest Type: Not reported
Generator EPA Id: PAR000524157
Generator Date: 02/01/2007

Map ID
Direction
Distance
Elevation

MAP FINDINGS

Site

Database(s)

EDR ID Number
EPA ID Number

WEYLICHEM CORP (Continued)

S109248235

Mailing Address: Not reported
Mailing City,St,Zip: Not reported
Contact Name: Not reported
Contact Phone: 814-231-9212
TSD EPA Id: NCD000648451
TSD Date: Not reported
TSD Facility Name: CLEAN HARBORS REIDSVILLE LLC
TSD Facility Address: 208 WATLINGTON INDUSTRIAL DR
TSD Facility City: REIDSVILLE
TSD Facility State: NC
Facility Telephone: Not reported
Page Number: 1
Line Number: 1
Waste Number: D001
Container Number: 1
Container Type: Cylinders
Waste Quantity: 4
Unit: Pounds
Handling Code: Not reported
TSP EPA Id: Not reported
Date TSP Sig: Not reported

Year: 2007
Manifest Number: 000956509FLE
Manifest Type: Not reported
Generator EPA Id: PAR000524157
Generator Date: 03/20/2007
Mailing Address: Not reported
Mailing City,St,Zip: Not reported
Contact Name: Not reported
Contact Phone: 814-231-9212
TSD EPA Id: NCD000648451
TSD Date: Not reported
TSD Facility Name: CLEAN HARBORS REIDSVILLE LLC
TSD Facility Address: 208 WATLINGTON INDUSTRIAL DR
TSD Facility City: REIDSVILLE
TSD Facility State: NC
Facility Telephone: Not reported
Page Number: 1
Line Number: 1
Waste Number: D001
Container Number: 1
Container Type: Fiberboard or plastic drums, barrels, kegs
Waste Quantity: 20
Unit: Pounds
Handling Code: Not reported
TSP EPA Id: Not reported
Date TSP Sig: Not reported

Year: 2007
Manifest Number: 000956516FLE
Manifest Type: Not reported
Generator EPA Id: PAR000524157
Generator Date: 03/09/2007
Mailing Address: Not reported
Mailing City,St,Zip: Not reported
Contact Name: Not reported

Map ID
Direction
Distance
Elevation

MAP FINDINGS

Site

Database(s)

EDR ID Number
EPA ID Number

WEYLCHEM CORP (Continued)

S109248235

Contact Phone: 814-231-9212
TSD EPA Id: OHD000816629
TSD Date: Not reported
TSD Facility Name: SPRING GROVE RESOURCE RECOVERY
TSD Facility Address: 4879 SPRING GROVE AVE
TSD Facility City: CINCINNATI
TSD Facility State: OH
Facility Telephone: Not reported
Page Number: 1
Line Number: 3
Waste Number: F005
Container Number: 1
Container Type: Metal drums, barrels, kegs
Waste Quantity: 300
Unit: Pounds
Handling Code: Not reported
TSP EPA Id: Not reported
Date TSP Sig: Not reported

Year: 2007
Manifest Number: 000956516FLE
Manifest Type: Not reported
Generator EPA Id: PAR000524157
Generator Date: 03/09/2007
Mailing Address: Not reported
Mailing City,St,Zip: Not reported
Contact Name: Not reported
Contact Phone: 814-231-9212
TSD EPA Id: OHD000816629
TSD Date: Not reported
TSD Facility Name: SPRING GROVE RESOURCE RECOVERY
TSD Facility Address: 4879 SPRING GROVE AVE
TSD Facility City: CINCINNATI
TSD Facility State: OH
Facility Telephone: Not reported
Page Number: 1
Line Number: 3
Waste Number: D001
Container Number: 1
Container Type: Metal drums, barrels, kegs
Waste Quantity: 300
Unit: Pounds
Handling Code: Not reported
TSP EPA Id: Not reported
Date TSP Sig: Not reported

Year: 2007
Manifest Number: 001174903FLE
Manifest Type: Not reported
Generator EPA Id: PAR000524157
Generator Date: 02/01/2007
Mailing Address: Not reported
Mailing City,St,Zip: Not reported
Contact Name: Not reported
Contact Phone: 814-231-9212
TSD EPA Id: OHD000816629
TSD Date: Not reported

Map ID
Direction
Distance
Elevation

MAP FINDINGS

Site

Database(s)

EDR ID Number
EPA ID Number

WEYLCHEM CORP (Continued)

S109248235

TSD Facility Name: SPRING GROVE RESOURCE RECOVERY
TSD Facility Address: 4879 SPRING GROVE AVE
TSD Facility City: CINCINNATI
TSD Facility State: OH
Facility Telephone: Not reported
Page Number: 1
Line Number: 1
Waste Number: F003
Container Number: 3
Container Type: Metal drums, barrels, kegs
Waste Quantity: 450
Unit: Pounds
Handling Code: Not reported
TSP EPA Id: Not reported
Date TSP Sig: Not reported

Year: 2007
Manifest Number: 000956516FLE
Manifest Type: Not reported
Generator EPA Id: PAR000524157
Generator Date: 03/09/2007
Mailing Address: Not reported
Mailing City,St,Zip: Not reported
Contact Name: Not reported
Contact Phone: 814-231-9212
TSD EPA Id: OHD000816629
TSD Date: Not reported
TSD Facility Name: SPRING GROVE RESOURCE RECOVERY
TSD Facility Address: 4879 SPRING GROVE AVE
TSD Facility City: CINCINNATI
TSD Facility State: OH
Facility Telephone: Not reported
Page Number: 1
Line Number: 1
Waste Number: D039
Container Number: 2
Container Type: Fiberboard or plastic drums, barrels, kegs
Waste Quantity: 300
Unit: Pounds
Handling Code: Not reported
TSP EPA Id: Not reported
Date TSP Sig: Not reported

Year: 2007
Manifest Number: 000956516FLE
Manifest Type: Not reported
Generator EPA Id: PAR000524157
Generator Date: 03/09/2007
Mailing Address: Not reported
Mailing City,St,Zip: Not reported
Contact Name: Not reported
Contact Phone: 814-231-9212
TSD EPA Id: OHD000816629
TSD Date: Not reported
TSD Facility Name: SPRING GROVE RESOURCE RECOVERY
TSD Facility Address: 4879 SPRING GROVE AVE
TSD Facility City: CINCINNATI

Map ID
Direction
Distance
Elevation

MAP FINDINGS

Site

Database(s)

EDR ID Number
EPA ID Number

WEYLICHEM CORP (Continued)

S109248235

TSD Facility State: OH
Facility Telephone: Not reported
Page Number: 1
Line Number: 2
Waste Number: D002
Container Number: 3
Container Type: Fiberboard or plastic drums, barrels, kegs
Waste Quantity: 900
Unit: Pounds
Handling Code: Not reported
TSP EPA Id: Not reported
Date TSP Sig: Not reported

[Click this hyperlink](#) while viewing on your computer to access
8 additional PA_MANIFEST: record(s) in the EDR Site Report.

BR304
North
1/8-1/4
0.209 mi.
1104 ft.

RUTGERS ORGANICS CORPORATION
201 STRUBLE ROAD
STATE COLLEGE, PA 16801
Site 2 of 7 in cluster BR

NJ MANIFEST S107610197
N/A

Actual:
1097 ft.

NJ MANIFEST:
EPA Id: PAD000436260
Mail Address: 201 STRUBLE ROAD
Mail City/State/Zip: STATE COLLEGE 16801
Facility Phone: 8142382424
Emergency Phone: Not reported
Contact: JAMES GAZZA
Comments: Not reported
SIC Code: Not reported
County: 00
Municipal: 00
Previous EPA Id: Not reported
Gen Flag: X
Trans Flag: Not reported
TSD Flag: Not reported
Name Change: Not reported
Date Change: Not reported

Focus Map:
16

Manifest:
Manifest Number: NJA4083138
EPA ID: PAD000436260
Date Shipped: 11/02/2004
TSD EPA ID: NJD002385730
Transporter EPA ID: NYD980769947
Transporter 2 EPA ID: Not reported
Transporter 3 EPA ID: Not reported
Transporter 4 EPA ID: Not reported
Transporter 5 EPA ID: Not reported
Transporter 6 EPA ID: Not reported
Transporter 7 EPA ID: Not reported
Transporter 8 EPA ID: Not reported
Transporter 9 EPA ID: Not reported
Transporter 10 EPA ID: Not reported
Date Trans1 Transported Waste: 11/02/2004
Date Trans2 Transported Waste: Not reported
Date Trans3 Transported Waste: Not reported

Map ID
Direction
Distance
Elevation

MAP FINDINGS

Site

Database(s)

EDR ID Number
EPA ID Number

RUTGERS ORGANICS CORPORATION (Continued)

S107610197

Date Trans4 Transported Waste: Not reported
Date Trans5 Transported Waste: Not reported
Date Trans6 Transported Waste: Not reported
Date Trans7 Transported Waste: Not reported
Date Trans8 Transported Waste: Not reported
Date Trans9 Transported Waste: Not reported
Date Trans10 Transported Waste: Not reported
Date TSDF Received Waste: 11/03/2004
TSDF EPA Facility Name: Not reported
QTY Units: Not reported
Transporter SEQ ID: Not reported
Transporter-1 Date: Not reported
Waste SEQ ID: Not reported
Waste Type Code 2: Not reported
Waste Type Code 3: Not reported
Waste Type Code 4: Not reported
Waste Type Code 5: Not reported
Waste Type Code 6: Not reported
Date Accepted: Not reported
Manifest Discrepancy Type: Not reported
Data Entry Number: 01180525
Was Load Rejected: STATE COLLEGE 16801
Reason Load Was Rejected: Not reported

BR305 RUTGERS ORGANICS CORP
North 201 STRUBLE RD
1/8-1/4 STATE COLLEGE, PA 16801
0.209 mi.
1104 ft. Site 3 of 7 in cluster BR

PA SHWS 1000404382
PA LAST N/A
PA AUL
PA AIRS
NJ MANIFEST
PA MANIFEST
PA NPDES

Actual:
1097 ft.

Focus Map:
16

SHWS:
Region: EP NC Rgnl Off Williamsport
Facility Id: 623543
Municipality: College Twp
Site: RUTGERS ORGANICS
Site Id: 238677
Program Other Id: PAD000436261
HOR Ref Datum: NAD27
Client Id: 44780
Client Owner: RUTGERS ORGANICS CORP
Initiation Id: 15874
Initiation Type: CERCLA
Notice Date: Not reported
List Date: 09/08/1983
Delist Date: Not reported
Activity Id: 16269
Media Id: 744527
Media Name: CENTRE COUNTY KEPONE-GW
Media Type: Groundwater Media
Substance Code: CLSOL
Substance: Chlorinated Solvents
CASRN: Not reported
Chemical: Not reported
Address Remarks: Not reported

Map ID
Direction
Distance
Elevation

MAP FINDINGS

Site

Database(s)

EDR ID Number
EPA ID Number

RUTGERS ORGANICS CORP (Continued)

1000404382

Response Name: GW REMEDIATION
Response Action: CRA - CERCLA Remedial Action
Start Date: 09/01/1983
Finish Date: Not reported
RJD Date: Not reported
Altitude Datum: Not reported
Latitude: 40.828333
Longitude: -77.801528

Region: EP NC Rgnl Off Williamsport
Facility Id: 623543
Municipality: College Twp
Site: RUTGERS ORGANICS
Site Id: 238677
Program Other Id: PAD000436261
HOR Ref Datum: NAD27
Client Id: 44780
Client Owner: RUTGERS ORGANICS CORP
Initiation Id: 15874
Initiation Type: CERCLA
Notice Date: Not reported
List Date: 09/08/1983
Delist Date: Not reported
Activity Id: 16269
Media Id: 744527
Media Name: CENTRE COUNTY KEPONE-GW
Media Type: Groundwater Media
Substance Code: OTORG
Substance: Other Organics
CASRN: Not reported
Chemical: Not reported
Address Remarks: Not reported
Response Name: GW REMEDIATION
Response Action: CRA - CERCLA Remedial Action
Start Date: 09/01/1983
Finish Date: Not reported
RJD Date: Not reported
Altitude Datum: Not reported
Latitude: 40.828333
Longitude: -77.801528

Region: EP NC Rgnl Off Williamsport
Facility Id: 623543
Municipality: College Twp
Site: RUTGERS ORGANICS
Site Id: 238677
Program Other Id: PAD000436261
HOR Ref Datum: NAD27
Client Id: 44780
Client Owner: RUTGERS ORGANICS CORP
Initiation Id: 15874
Initiation Type: CERCLA
Notice Date: Not reported
List Date: 09/08/1983
Delist Date: Not reported
Activity Id: 16269
Media Id: 744527

Map ID
Direction
Distance
Elevation

MAP FINDINGS

Site

Database(s)

EDR ID Number
EPA ID Number

RUTGERS ORGANICS CORP (Continued)

1000404382

Media Name: CENTRE COUNTY KEPONE-GW
Media Type: Groundwater Media
Substance Code: PEST
Substance: Pesticides
CASRN: 143-50-0
Chemical: KEPONE
Address Remarks: Not reported
Response Name: GW REMEDIATION
Response Action: CRA - CERCLA Remedial Action
Start Date: 09/01/1983
Finish Date: Not reported
RJD Date: Not reported
Altitude Datum: Not reported
Latitude: 40.828333
Longitude: -77.801528

Region: EP NC Rgnl Off Williamsport
Facility Id: 623543
Municipality: College Twp
Site: RUTGERS ORGANICS
Site Id: 238677
Program Other Id: PAD000436261
HOR Ref Datum: NAD27
Client Id: 44780
Client Owner: RUTGERS ORGANICS CORP
Initiation Id: 15874
Initiation Type: CERCLA
Notice Date: Not reported
List Date: 09/08/1983
Delist Date: Not reported
Activity Id: 31307
Media Id: 744529
Media Name: CENTRE COUNTY KEPONE-SOIL
Media Type: Soil Media
Substance Code: CLSOL
Substance: Chlorinated Solvents
CASRN: Not reported
Chemical: Not reported
Address Remarks: Not reported
Response Name: SOIL REMEDIAL ACTION
Response Action: CRA - CERCLA Remedial Action
Start Date: 02/04/2003
Finish Date: Not reported
RJD Date: Not reported
Altitude Datum: Not reported
Latitude: 40.828333
Longitude: -77.801528

Region: EP NC Rgnl Off Williamsport
Facility Id: 623543
Municipality: College Twp
Site: RUTGERS ORGANICS
Site Id: 238677
Program Other Id: PAD000436261
HOR Ref Datum: NAD27
Client Id: 44780
Client Owner: RUTGERS ORGANICS CORP

Map ID
Direction
Distance
Elevation

MAP FINDINGS

Site

Database(s)

EDR ID Number
EPA ID Number

RUTGERS ORGANICS CORP (Continued)

1000404382

Initiation Id: 15874
Initiation Type: CERCLA
Notice Date: Not reported
List Date: 09/08/1983
Delist Date: Not reported
Activity Id: 31307
Media Id: 744529
Media Name: CENTRE COUNTY KEPONE-SOIL
Media Type: Soil Media
Substance Code: OTORG
Substance: Other Organics
CASRN: Not reported
Chemical: Not reported
Address Remarks: Not reported
Response Name: SOIL REMEDIAL ACTION
Response Action: CRA - CERCLA Remedial Action
Start Date: 02/04/2003
Finish Date: Not reported
RJD Date: Not reported
Altitude Datum: Not reported
Latitude: 40.828333
Longitude: -77.801528

Region: EP NC Rgnl Off Williamsport
Facility Id: 623543
Municipality: College Twp
Site: RUTGERS ORGANICS
Site Id: 238677
Program Other Id: PAD000436261
HOR Ref Datum: NAD27
Client Id: 44780
Client Owner: RUTGERS ORGANICS CORP
Initiation Id: 15874
Initiation Type: CERCLA
Notice Date: Not reported
List Date: 09/08/1983
Delist Date: Not reported
Activity Id: 31307
Media Id: 744529
Media Name: CENTRE COUNTY KEPONE-SOIL
Media Type: Soil Media
Substance Code: PEST
Substance: Pesticides
CASRN: Not reported
Chemical: Not reported
Address Remarks: Not reported
Response Name: SOIL REMEDIAL ACTION
Response Action: CRA - CERCLA Remedial Action
Start Date: 02/04/2003
Finish Date: Not reported
RJD Date: Not reported
Altitude Datum: Not reported
Latitude: 40.828333
Longitude: -77.801528

Region: EP NC Rgnl Off Williamsport
Facility Id: 623543

Map ID
Direction
Distance
Elevation

MAP FINDINGS

Site

Database(s)

EDR ID Number
EPA ID Number

RUTGERS ORGANICS CORP (Continued)

1000404382

Municipality: College Twp
Site: RUTGERS ORGANICS
Site Id: 238677
Program Other Id: PAD000436261
HOR Ref Datum: NAD27
Client Id: 44780
Client Owner: RUTGERS ORGANICS CORP
Initiation Id: 15874
Initiation Type: CERCLA
Notice Date: Not reported
List Date: 09/08/1983
Delist Date: Not reported
Activity Id: 31308
Media Id: 744529
Media Name: CENTRE COUNTY KEPONE-SOIL
Media Type: Soil Media
Substance Code: CLSOL
Substance: Chlorinated Solvents
CASRN: Not reported
Chemical: Not reported
Address Remarks: Not reported
Response Name: SPRAY FIELD AND OFFSITE SEDIMENTS
Response Action: CRIFS - CERCLA RI/FS
Start Date: 08/27/2001
Finish Date: Not reported
RJD Date: Not reported
Altitude Datum: Not reported
Latitude: 40.828333
Longitude: -77.801528

Region: EP NC RgnI Off Williamsport
Facility Id: 623543
Municipality: College Twp
Site: RUTGERS ORGANICS
Site Id: 238677
Program Other Id: PAD000436261
HOR Ref Datum: NAD27
Client Id: 44780
Client Owner: RUTGERS ORGANICS CORP
Initiation Id: 15874
Initiation Type: CERCLA
Notice Date: Not reported
List Date: 09/08/1983
Delist Date: Not reported
Activity Id: 31308
Media Id: 744529
Media Name: CENTRE COUNTY KEPONE-SOIL
Media Type: Soil Media
Substance Code: OTORG
Substance: Other Organics
CASRN: Not reported
Chemical: Not reported
Address Remarks: Not reported
Response Name: SPRAY FIELD AND OFFSITE SEDIMENTS
Response Action: CRIFS - CERCLA RI/FS
Start Date: 08/27/2001
Finish Date: Not reported

Map ID
Direction
Distance
Elevation

MAP FINDINGS

Site

Database(s)

EDR ID Number
EPA ID Number

RUTGERS ORGANICS CORP (Continued)

1000404382

RJD Date: Not reported
Altitude Datum: Not reported
Latitude: 40.828333
Longitude: -77.801528

Region: EP NC Rgnl Off Williamsport
Facility Id: 623543
Municipality: College Twp
Site: RUTGERS ORGANICS
Site Id: 238677
Program Other Id: PAD000436261
HOR Ref Datum: NAD27
Client Id: 44780
Client Owner: RUTGERS ORGANICS CORP
Initiation Id: 15874
Initiation Type: CERCLA
Notice Date: Not reported
List Date: 09/08/1983
Delist Date: Not reported
Activity Id: 31308
Media Id: 744529
Media Name: CENTRE COUNTY KEPONE-SOIL
Media Type: Soil Media
Substance Code: PEST
Substance: Pesticides
CASRN: Not reported
Chemical: Not reported
Address Remarks: Not reported
Response Name: SPRAY FIELD AND OFFSITE SEDIMENTS
Response Action: CRIFS - CERCLA RI/FS
Start Date: 08/27/2001
Finish Date: Not reported
RJD Date: Not reported
Altitude Datum: Not reported
Latitude: 40.828333
Longitude: -77.801528

Region: EP NC Rgnl Off Williamsport
Facility Id: 623543
Municipality: College Twp
Site: RUTGERS ORGANICS
Site Id: 238677
Program Other Id: PAD000436261
HOR Ref Datum: NAD27
Client Id: 44780
Client Owner: RUTGERS ORGANICS CORP
Initiation Id: 15874
Initiation Type: CERCLA
Notice Date: Not reported
List Date: 09/08/1983
Delist Date: Not reported
Activity Id: 31308
Media Id: 744531
Media Name: CENTRE COUNTY KEPONE-SURF
Media Type: Surface Water Media
Substance Code: CLSOL
Substance: Chlorinated Solvents

Map ID
Direction
Distance
Elevation

MAP FINDINGS

Site

Database(s)

EDR ID Number
EPA ID Number

RUTGERS ORGANICS CORP (Continued)

1000404382

CASRN: Not reported
Chemical: Not reported
Address Remarks: Not reported
Response Name: SPRAY FIELD AND OFFSITE SEDIMENTS
Response Action: CRIFS - CERCLA RI/FS
Start Date: 08/27/2001
Finish Date: Not reported
RJD Date: Not reported
Altitude Datum: Not reported
Latitude: 40.828333
Longitude: -77.801528

Region: EP NC Rgnl Off Williamsport
Facility Id: 623543
Municipality: College Twp
Site: RUTGERS ORGANICS
Site Id: 238677
Program Other Id: PAD000436261
HOR Ref Datum: NAD27
Client Id: 44780
Client Owner: RUTGERS ORGANICS CORP
Initiation Id: 15874
Initiation Type: CERCLA
Notice Date: Not reported
List Date: 09/08/1983
Delist Date: Not reported
Activity Id: 31308
Media Id: 744531
Media Name: CENTRE COUNTY KEPONE-SURF
Media Type: Surface Water Media
Substance Code: OTORG
Substance: Other Organics
CASRN: Not reported
Chemical: Not reported
Address Remarks: Not reported
Response Name: SPRAY FIELD AND OFFSITE SEDIMENTS
Response Action: CRIFS - CERCLA RI/FS
Start Date: 08/27/2001
Finish Date: Not reported
RJD Date: Not reported
Altitude Datum: Not reported
Latitude: 40.828333
Longitude: -77.801528

Region: EP NC Rgnl Off Williamsport
Facility Id: 623543
Municipality: College Twp
Site: RUTGERS ORGANICS
Site Id: 238677
Program Other Id: PAD000436261
HOR Ref Datum: NAD27
Client Id: 44780
Client Owner: RUTGERS ORGANICS CORP
Initiation Id: 15874
Initiation Type: CERCLA
Notice Date: Not reported
List Date: 09/08/1983

Map ID
Direction
Distance
Elevation

MAP FINDINGS

Site

Database(s)

EDR ID Number
EPA ID Number

RUTGERS ORGANICS CORP (Continued)

1000404382

Delist Date: Not reported
Activity Id: 31308
Media Id: 744531
Media Name: CENTRE COUNTY KEPONE-SURF
Media Type: Surface Water Media
Substance Code: PEST
Substance: Pesticides
CASRN: Not reported
Chemical: Not reported
Address Remarks: Not reported
Response Name: SPRAY FIELD AND OFFSITE SEDIMENTS
Response Action: CRIFS - CERCLA RI/FS
Start Date: 08/27/2001
Finish Date: Not reported
RJD Date: Not reported
Altitude Datum: Not reported
Latitude: 40.828333
Longitude: -77.801528

Region: EP NC Rgnl Off Williamsport
Facility Id: 623543
Municipality: College Twp
Site: RUTGERS ORGANICS
Site Id: 238677
Program Other Id: PAD000436261
HOR Ref Datum: NAD27
Client Id: 44780
Client Owner: RUTGERS ORGANICS CORP
Initiation Id: 37420
Initiation Type: HSCA
Notice Date: Not reported
List Date: Not reported
Delist Date: Not reported
Activity Id: 38702
Media Id: Not reported
Media Name: Not reported
Media Type: Not reported
Substance Code: Not reported
Substance: Not reported
CASRN: Not reported
Chemical: Not reported
Address Remarks: Not reported
Response Name: SAMPLING
Response Action: HSFI - HSCA Further Investigation - Site Study
Start Date: 03/01/1991
Finish Date: 05/01/1991
RJD Date: Not reported
Altitude Datum: Not reported
Latitude: 40.828333
Longitude: -77.801528

LAST:
Name: RUTGERS ORGANICS STATE COLL PLT
Address: 201 STRUBLE RD
City,State,Zip: STATE COLLEGE, PA 16801-7488
Facility Id: 585470
Facility Type: Aboveground Storage Tank

Map ID
Direction
Distance
Elevation

MAP FINDINGS

Site

Database(s)

EDR ID Number
EPA ID Number

RUTGERS ORGANICS CORP (Continued)

1000404382

Facility Status: Cleanup Completed
Status Date: 05/15/2003
Confirmed Date: 05/13/2003
Hor Ref Datum: WGS84
Altitude Datum: Not reported
Latitude: 40.8250
Longitude: -77.8075
Region: EP NC Rgnl Off Williamsport
Municipality: College Twp
Program Other ID: 14-31906
Client ID: 44780
Client: RUTGERS ORGANICS CORP
Incident ID: 31364
Incident Desc: TANK 035A SULFURIC ACID RELEASE
Suspect Date: Not reported
Status Code: 4
Source of Notification: OWNER
Release Discovered: VISOD
Source Cause of Release: UNDTD
Tank: 035A
Comment: Not reported
Impact Code: CONTD
Impact Desc: Release Contained - No Environ. Impact
Substance Code: Not reported
Substance: Not reported
CASRN: Not reported
Chemical: Not reported

AUL:

Name: CENTRE CNTY KEPONE NPL SITE
Address: 201 STRUBLE RD
City,State,Zip: STATE COLLEGE, PA 16801-7488
Facility Id: 623543
Primary Facility Type: Land Recycling and Cleanup Locator
Latitude: 40 49' 25"
Longitude: -77 48' 45"
Region: Northcentral Region
Client Id: 44780
Client Name: RUTGERS ORGANICS CORP
Incident Id / Name Description: N/A
Remediation Id: 15874
Remediation Received Date: Not reported
Address: 201 STRUBLE RD STATE COLLEGE, PA 16801-7488
AUL Code: ENVIRONMENTAL COVENANT
Received Date: 08/19/2016
Action Date: 08/19/2016
Action: DEP SIGNED
Recorded Date: 09/22/2016
Terminated Date: Not reported
Amended Date: Not reported
Activity Use Limitation Code: NONRE
Activity Use Limitation Desc: NON-RESIDENTIAL USE
Aul Comment: Not reported
Internal Use EDR Field: DETAIL AS OF JANUARY 2013

Name: CENTRE CNTY KEPONE NPL SITE
Address: 201 STRUBLE RD

Map ID
Direction
Distance
Elevation

MAP FINDINGS

Site

Database(s)

EDR ID Number
EPA ID Number

RUTGERS ORGANICS CORP (Continued)

1000404382

City,State,Zip: STATE COLLEGE, PA 16801-7488
Facility Id: 623543
Primary Facility Type: Land Recycling and Cleanup Locator
Latitude: 40 49' 25"
Longitude: -77 48' 45"
Region: Northcentral Region
Client Id: 44780
Client Name: RUTGERS ORGANICS CORP
Incident Id / Name Description: N/A
Remediation Id: 15874
Remediation Received Date: Not reported
Address: 201 STRUBLE RD STATE COLLEGE, PA 16801-7488
AUL Code: ENVIRONMENTAL COVENANT
Received Date: 02/01/2012
Action Date: 02/01/2012
Action: DEP SIGNED
Recorded Date: 04/05/2012
Terminated Date: Not reported
Amended Date: Not reported
Activity Use Limitation Code: NONRE
Activity Use Limitation Desc: NON-RESIDENTIAL USE
Aul Comment: Not reported
Internal Use EDR Field: DETAIL AS OF JANUARY 2013

AIRS:

Name: RUETGERS ORGANICS CO/STATE COLLEGE
Address: 201 STRUBLE RD
City,State,Zip: STATE COLLEGE, PA 16801-7488
Address 2: Not reported
Primary Facility ID: 241530
Contact Name: Not reported
Contact Phone: Not reported
Contact Email: Not reported
Status: Inactive
Region: Northcentral Regional Office
Site ID: 238677
Client ID: 44780
Client Name: RUTGERS ORGANICS CORP
NAICS Code: 325411
Client Address: 201 STRUBLE RD
Client Address 2: Not reported
Client City: STATE COLLEGE
Client State: PA
Client Zip: 16801-7488
Client Type: NON-GOVERNMENT
NAICS Description: Medicinal and Botanical Manufacturing
Permit Number: Not reported
Municipality: Not reported
Authorization ID: Not reported
Authorization Type: Not reported
Application Type: Not reported
Received Date: Not reported
Issued Date: Not reported
Expiration Date: Not reported
Latitude: 40.82576
Longitude: -77.808496

Map ID
Direction
Distance
Elevation

MAP FINDINGS

Site

Database(s)

EDR ID Number
EPA ID Number

RUTGERS ORGANICS CORP (Continued)

1000404382

EMI:
Facid: 241530
Facility Name: Not reported
Year: 1994
PM10: .0
PM25: Not reported
NOX: 18.3
SOX: .0
VOC: 6.6
CO: 1.2
County: Not reported
Municipality: Not reported
DEP Region: Not reported
Client ID: Not reported
Client Name: Not reported
NAICS Code: Not reported
NAICS Desc: Not reported
NAICS Category: Not reported
Permit Number: Not reported
Spud Date: Not reported
Facility Type: Not reported
Compression Station Type: Not reported
Source Type: Not reported
Pollutant: Not reported
Emission Amt(In Tons): Not reported
Latitude: 40.825760
Longitude: -77.808496

Facid: 241530
Facility Name: Not reported
Year: 1997
PM10: .0
PM25: Not reported
NOX: 20.6
SOX: .1
VOC: 4.3
CO: .5
County: Not reported
Municipality: Not reported
DEP Region: Not reported
Client ID: Not reported
Client Name: Not reported
NAICS Code: Not reported
NAICS Desc: Not reported
NAICS Category: Not reported
Permit Number: Not reported
Spud Date: Not reported
Facility Type: Not reported
Compression Station Type: Not reported
Source Type: Not reported
Pollutant: Not reported
Emission Amt(In Tons): Not reported
Latitude: 40.825760
Longitude: -77.808496

Facid: 241530
Facility Name: Not reported

Map ID
Direction
Distance
Elevation

MAP FINDINGS

Site

Database(s)

EDR ID Number
EPA ID Number

RUTGERS ORGANICS CORP (Continued)

1000404382

Year: 2005
PM10: Not reported
PM25: Not reported
NOX: Not reported
SOX: Not reported
VOC: Not reported
CO: Not reported
County: Not reported
Municipality: Not reported
DEP Region: Not reported
Client ID: Not reported
Client Name: Not reported
NAICS Code: Not reported
NAICS Desc: Not reported
NAICS Category: Not reported
Permit Number: Not reported
Spud Date: Not reported
Facility Type: Not reported
Compression Station Type: Not reported
Source Type: Not reported
Pollutant: Not reported
Emission Amt(In Tons): Not reported
Latitude: 40.825760
Longitude: -77.808496

Facid: 241530
Facility Name: Not reported
Year: 1991
PM10: .0
PM25: Not reported
NOX: 4.6
SOX: Not reported
VOC: Not reported
CO: Not reported
County: Not reported
Municipality: Not reported
DEP Region: Not reported
Client ID: Not reported
Client Name: Not reported
NAICS Code: Not reported
NAICS Desc: Not reported
NAICS Category: Not reported
Permit Number: Not reported
Spud Date: Not reported
Facility Type: Not reported
Compression Station Type: Not reported
Source Type: Not reported
Pollutant: Not reported
Emission Amt(In Tons): Not reported
Latitude: 40.825760
Longitude: -77.808496

Facid: 241530
Facility Name: Not reported
Year: 2001
PM10: .2
PM25: Not reported

Map ID
Direction
Distance
Elevation

MAP FINDINGS

Site

Database(s)

EDR ID Number
EPA ID Number

RUTGERS ORGANICS CORP (Continued)

1000404382

NOX: 22.0
SOX: 1.2
VOC: 1.6
CO: 2.3
County: Not reported
Municipality: Not reported
DEP Region: Not reported
Client ID: Not reported
Client Name: Not reported
NAICS Code: Not reported
NAICS Desc: Not reported
NAICS Category: Not reported
Permit Number: Not reported
Spud Date: Not reported
Facility Type: Not reported
Compression Station Type: Not reported
Source Type: Not reported
Pollutant: Not reported
Emission Amt(In Tons): Not reported
Latitude: 40.825760
Longitude: -77.808496

Facid: 241530
Facility Name: Not reported
Year: 2002
PM10: .2
PM25: Not reported
NOX: 19.1
SOX: .1
VOC: 7.3
CO: 2.4
County: Not reported
Municipality: Not reported
DEP Region: Not reported
Client ID: Not reported
Client Name: Not reported
NAICS Code: Not reported
NAICS Desc: Not reported
NAICS Category: Not reported
Permit Number: Not reported
Spud Date: Not reported
Facility Type: Not reported
Compression Station Type: Not reported
Source Type: Not reported
Pollutant: Not reported
Emission Amt(In Tons): Not reported
Latitude: 40.825760
Longitude: -77.808496

Facid: 241530
Facility Name: Not reported
Year: 2011
PM10: Not reported
PM25: Not reported
NOX: Not reported
SOX: Not reported
VOC: Not reported

Map ID
Direction
Distance
Elevation

MAP FINDINGS

Site

Database(s)

EDR ID Number
EPA ID Number

RUTGERS ORGANICS CORP (Continued)

1000404382

CO: Not reported
County: Not reported
Municipality: Not reported
DEP Region: Not reported
Client ID: Not reported
Client Name: Not reported
NAICS Code: Not reported
NAICS Desc: Not reported
NAICS Category: Not reported
Permit Number: Not reported
Spud Date: Not reported
Facility Type: Not reported
Compression Station Type: Not reported
Source Type: Not reported
Pollutant: Not reported
Emission Amt(In Tons): Not reported
Latitude: 40.825760
Longitude: -77.808496

Facid: 241530
Facility Name: Not reported
Year: 1990
PM10: .0
PM25: Not reported
NOX: 6.2
SOX: .1
VOC: 1.1
CO: Not reported
County: Not reported
Municipality: Not reported
DEP Region: Not reported
Client ID: Not reported
Client Name: Not reported
NAICS Code: Not reported
NAICS Desc: Not reported
NAICS Category: Not reported
Permit Number: Not reported
Spud Date: Not reported
Facility Type: Not reported
Compression Station Type: Not reported
Source Type: Not reported
Pollutant: Not reported
Emission Amt(In Tons): Not reported
Latitude: 40.825760
Longitude: -77.808496

Facid: 241530
Facility Name: Not reported
Year: 2008
PM10: Not reported
PM25: Not reported
NOX: Not reported
SOX: Not reported
VOC: Not reported
CO: Not reported
County: Not reported
Municipality: Not reported

Map ID
Direction
Distance
Elevation

MAP FINDINGS

Site

Database(s)

EDR ID Number
EPA ID Number

RUTGERS ORGANICS CORP (Continued)

1000404382

DEP Region: Not reported
Client ID: Not reported
Client Name: Not reported
NAICS Code: Not reported
NAICS Desc: Not reported
NAICS Category: Not reported
Permit Number: Not reported
Spud Date: Not reported
Facility Type: Not reported
Compression Station Type: Not reported
Source Type: Not reported
Pollutant: Not reported
Emission Amt(In Tons): Not reported
Latitude: 40.825760
Longitude: -77.808496

Facid: 241530
Facility Name: Not reported
Year: 2010
PM10: Not reported
PM25: Not reported
NOX: Not reported
SOX: Not reported
VOC: Not reported
CO: Not reported
County: Not reported
Municipality: Not reported
DEP Region: Not reported
Client ID: Not reported
Client Name: Not reported
NAICS Code: Not reported
NAICS Desc: Not reported
NAICS Category: Not reported
Permit Number: Not reported
Spud Date: Not reported
Facility Type: Not reported
Compression Station Type: Not reported
Source Type: Not reported
Pollutant: Not reported
Emission Amt(In Tons): Not reported
Latitude: 40.825760
Longitude: -77.808496

Facid: 241530
Facility Name: Not reported
Year: 2016
PM10: Not reported
PM25: Not reported
NOX: Not reported
SOX: Not reported
VOC: Not reported
CO: Not reported
County: Not reported
Municipality: Not reported
DEP Region: Not reported
Client ID: Not reported
Client Name: Not reported

Map ID
Direction
Distance
Elevation

MAP FINDINGS

Site

Database(s)

EDR ID Number
EPA ID Number

RUTGERS ORGANICS CORP (Continued)

1000404382

NAICS Code: Not reported
NAICS Desc: Not reported
NAICS Category: Not reported
Permit Number: Not reported
Spud Date: Not reported
Facility Type: Not reported
Compression Station Type: Not reported
Source Type: Not reported
Pollutant: Not reported
Emission Amt(In Tons): Not reported
Latitude: 40.825760
Longitude: -77.808496

Facid: 241530
Facility Name: Not reported
Year: 2017
PM10: Not reported
PM25: Not reported
NOX: Not reported
SOX: Not reported
VOC: Not reported
CO: Not reported
County: Not reported
Municipality: Not reported
DEP Region: Not reported
Client ID: Not reported
Client Name: Not reported
NAICS Code: Not reported
NAICS Desc: Not reported
NAICS Category: Not reported
Permit Number: Not reported
Spud Date: Not reported
Facility Type: Not reported
Compression Station Type: Not reported
Source Type: Not reported
Pollutant: Not reported
Emission Amt(In Tons): Not reported
Latitude: 40.825760
Longitude: -77.808496

Facid: 241530
Facility Name: Not reported
Year: 2006
PM10: Not reported
PM25: Not reported
NOX: Not reported
SOX: Not reported
VOC: Not reported
CO: Not reported
County: Not reported
Municipality: Not reported
DEP Region: Not reported
Client ID: Not reported
Client Name: Not reported
NAICS Code: Not reported
NAICS Desc: Not reported
NAICS Category: Not reported

Map ID
Direction
Distance
Elevation

MAP FINDINGS

Site

Database(s)

EDR ID Number
EPA ID Number

RUTGERS ORGANICS CORP (Continued)

1000404382

Permit Number: Not reported
Spud Date: Not reported
Facility Type: Not reported
Compression Station Type: Not reported
Source Type: Not reported
Pollutant: Not reported
Emission Amt(In Tons): Not reported
Latitude: 40.825760
Longitude: -77.808496

Facid: 241530
Facility Name: Not reported
Year: 2012
PM10: Not reported
PM25: Not reported
NOX: Not reported
SOX: Not reported
VOC: Not reported
CO: Not reported
County: Not reported
Municipality: Not reported
DEP Region: Not reported
Client ID: Not reported
Client Name: Not reported
NAICS Code: Not reported
NAICS Desc: Not reported
NAICS Category: Not reported
Permit Number: Not reported
Spud Date: Not reported
Facility Type: Not reported
Compression Station Type: Not reported
Source Type: Not reported
Pollutant: Not reported
Emission Amt(In Tons): Not reported
Latitude: 40.825760
Longitude: -77.808496

Facid: 241530
Facility Name: Not reported
Year: 1992
PM10: .0
PM25: Not reported
NOX: 3.8
SOX: Not reported
VOC: Not reported
CO: Not reported
County: Not reported
Municipality: Not reported
DEP Region: Not reported
Client ID: Not reported
Client Name: Not reported
NAICS Code: Not reported
NAICS Desc: Not reported
NAICS Category: Not reported
Permit Number: Not reported
Spud Date: Not reported
Facility Type: Not reported

Map ID
Direction
Distance
Elevation

MAP FINDINGS

Site

Database(s)

EDR ID Number
EPA ID Number

RUTGERS ORGANICS CORP (Continued)

1000404382

Compression Station Type: Not reported
Source Type: Not reported
Pollutant: Not reported
Emission Amt(In Tons): Not reported
Latitude: 40.825760
Longitude: -77.808496

Facid: 241530
Facility Name: Not reported
Year: 1993
PM10: .0
PM25: Not reported
NOX: 4.8
SOX: 1.0
VOC: 1.0
CO: 1.2
County: Not reported
Municipality: Not reported
DEP Region: Not reported
Client ID: Not reported
Client Name: Not reported
NAICS Code: Not reported
NAICS Desc: Not reported
NAICS Category: Not reported
Permit Number: Not reported
Spud Date: Not reported
Facility Type: Not reported
Compression Station Type: Not reported
Source Type: Not reported
Pollutant: Not reported
Emission Amt(In Tons): Not reported
Latitude: 40.825760
Longitude: -77.808496

Facid: 241530
Facility Name: Not reported
Year: 1996
PM10: .1
PM25: Not reported
NOX: 25.1
SOX: .0
VOC: 9.3
CO: 1.3
County: Not reported
Municipality: Not reported
DEP Region: Not reported
Client ID: Not reported
Client Name: Not reported
NAICS Code: Not reported
NAICS Desc: Not reported
NAICS Category: Not reported
Permit Number: Not reported
Spud Date: Not reported
Facility Type: Not reported
Compression Station Type: Not reported
Source Type: Not reported
Pollutant: Not reported

Map ID
Direction
Distance
Elevation

MAP FINDINGS

Site

Database(s)

EDR ID Number
EPA ID Number

RUTGERS ORGANICS CORP (Continued)

1000404382

Emission Amt(In Tons): Not reported
Latitude: 40.825760
Longitude: -77.808496

Facid: 241530
Facility Name: Not reported
Year: 2007
PM10: Not reported
PM25: Not reported
NOX: Not reported
SOX: Not reported
VOC: Not reported
CO: Not reported
County: Not reported
Municipality: Not reported
DEP Region: Not reported
Client ID: Not reported
Client Name: Not reported
NAICS Code: Not reported
NAICS Desc: Not reported
NAICS Category: Not reported
Permit Number: Not reported
Spud Date: Not reported
Facility Type: Not reported
Compression Station Type: Not reported
Source Type: Not reported
Pollutant: Not reported
Emission Amt(In Tons): Not reported
Latitude: 40.825760
Longitude: -77.808496

Facid: 241530
Facility Name: Not reported
Year: 2013
PM10: Not reported
PM25: Not reported
NOX: Not reported
SOX: Not reported
VOC: Not reported
CO: Not reported
County: Not reported
Municipality: Not reported
DEP Region: Not reported
Client ID: Not reported
Client Name: Not reported
NAICS Code: Not reported
NAICS Desc: Not reported
NAICS Category: Not reported
Permit Number: Not reported
Spud Date: Not reported
Facility Type: Not reported
Compression Station Type: Not reported
Source Type: Not reported
Pollutant: Not reported
Emission Amt(In Tons): Not reported
Latitude: 40.825760
Longitude: -77.808496

Map ID
Direction
Distance
Elevation

MAP FINDINGS

Site

Database(s)

EDR ID Number
EPA ID Number

RUTGERS ORGANICS CORP (Continued)

1000404382

Facid: 241530
Facility Name: Not reported
Year: 1995
PM10: .2
PM25: Not reported
NOX: 25.2
SOX: .1
VOC: 6.8
CO: 1.4
County: Not reported
Municipality: Not reported
DEP Region: Not reported
Client ID: Not reported
Client Name: Not reported
NAICS Code: Not reported
NAICS Desc: Not reported
NAICS Category: Not reported
Permit Number: Not reported
Spud Date: Not reported
Facility Type: Not reported
Compression Station Type: Not reported
Source Type: Not reported
Pollutant: Not reported
Emission Amt(In Tons): Not reported
Latitude: 40.825760
Longitude: -77.808496

Facid: 241530
Facility Name: Not reported
Year: 2004
PM10: .0
PM25: Not reported
NOX: 1.3
SOX: .0
VOC: 1.2
CO: 1.1
County: Not reported
Municipality: Not reported
DEP Region: Not reported
Client ID: Not reported
Client Name: Not reported
NAICS Code: Not reported
NAICS Desc: Not reported
NAICS Category: Not reported
Permit Number: Not reported
Spud Date: Not reported
Facility Type: Not reported
Compression Station Type: Not reported
Source Type: Not reported
Pollutant: Not reported
Emission Amt(In Tons): Not reported
Latitude: 40.825760
Longitude: -77.808496

Facid: 241530
Facility Name: Not reported
Year: 2014

Map ID
Direction
Distance
Elevation

MAP FINDINGS

Site

Database(s)

EDR ID Number
EPA ID Number

RUTGERS ORGANICS CORP (Continued)

1000404382

PM10: Not reported
PM25: Not reported
NOX: Not reported
SOX: Not reported
VOC: Not reported
CO: Not reported
County: Not reported
Municipality: Not reported
DEP Region: Not reported
Client ID: Not reported
Client Name: Not reported
NAICS Code: Not reported
NAICS Desc: Not reported
NAICS Category: Not reported
Permit Number: Not reported
Spud Date: Not reported
Facility Type: Not reported
Compression Station Type: Not reported
Source Type: Not reported
Pollutant: Not reported
Emission Amt(In Tons): Not reported
Latitude: 40.825760
Longitude: -77.808496

Facid: 241530
Facility Name: Not reported
Year: 1999
PM10: .6
PM25: Not reported
NOX: 46.4
SOX: .1
VOC: .4
CO: 11.2
County: Not reported
Municipality: Not reported
DEP Region: Not reported
Client ID: Not reported
Client Name: Not reported
NAICS Code: Not reported
NAICS Desc: Not reported
NAICS Category: Not reported
Permit Number: Not reported
Spud Date: Not reported
Facility Type: Not reported
Compression Station Type: Not reported
Source Type: Not reported
Pollutant: Not reported
Emission Amt(In Tons): Not reported
Latitude: 40.825760
Longitude: -77.808496

Facid: 241530
Facility Name: Not reported
Year: 2009
PM10: Not reported
PM25: Not reported
NOX: Not reported

Map ID
Direction
Distance
Elevation

MAP FINDINGS

Site

Database(s)

EDR ID Number
EPA ID Number

RUTGERS ORGANICS CORP (Continued)

1000404382

SOX: Not reported
VOC: Not reported
CO: Not reported
County: Not reported
Municipality: Not reported
DEP Region: Not reported
Client ID: Not reported
Client Name: Not reported
NAICS Code: Not reported
NAICS Desc: Not reported
NAICS Category: Not reported
Permit Number: Not reported
Spud Date: Not reported
Facility Type: Not reported
Compression Station Type: Not reported
Source Type: Not reported
Pollutant: Not reported
Emission Amt(In Tons): Not reported
Latitude: 40.825760
Longitude: -77.808496

Facid: 241530
Facility Name: Not reported
Year: 2015
PM10: Not reported
PM25: Not reported
NOX: Not reported
SOX: Not reported
VOC: Not reported
CO: Not reported
County: Not reported
Municipality: Not reported
DEP Region: Not reported
Client ID: Not reported
Client Name: Not reported
NAICS Code: Not reported
NAICS Desc: Not reported
NAICS Category: Not reported
Permit Number: Not reported
Spud Date: Not reported
Facility Type: Not reported
Compression Station Type: Not reported
Source Type: Not reported
Pollutant: Not reported
Emission Amt(In Tons): Not reported
Latitude: 40.825760
Longitude: -77.808496

Facid: 241530
Facility Name: Not reported
Year: 1998
PM10: .6
PM25: Not reported
NOX: 35.4
SOX: .1
VOC: 10.3
CO: 21.6

Map ID
Direction
Distance
Elevation

MAP FINDINGS

Site

Database(s)

EDR ID Number
EPA ID Number

RUTGERS ORGANICS CORP (Continued)

1000404382

County: Not reported
Municipality: Not reported
DEP Region: Not reported
Client ID: Not reported
Client Name: Not reported
NAICS Code: Not reported
NAICS Desc: Not reported
NAICS Category: Not reported
Permit Number: Not reported
Spud Date: Not reported
Facility Type: Not reported
Compression Station Type: Not reported
Source Type: Not reported
Pollutant: Not reported
Emission Amt(In Tons): Not reported
Latitude: 40.825760
Longitude: -77.808496

Facid: 241530
Facility Name: Not reported
Year: 2000
PM10: .2
PM25: Not reported
NOX: 31.7
SOX: .1
VOC: .4
CO: 24.2

County: Not reported
Municipality: Not reported
DEP Region: Not reported
Client ID: Not reported
Client Name: Not reported
NAICS Code: Not reported
NAICS Desc: Not reported
NAICS Category: Not reported
Permit Number: Not reported
Spud Date: Not reported
Facility Type: Not reported
Compression Station Type: Not reported
Source Type: Not reported
Pollutant: Not reported
Emission Amt(In Tons): Not reported
Latitude: 40.825760
Longitude: -77.808496

Facid: 241530
Facility Name: Not reported
Year: 2003
PM10: .2
PM25: Not reported
NOX: 15.7
SOX: .1
VOC: 6.1
CO: 3.7
County: Not reported
Municipality: Not reported
DEP Region: Not reported

Map ID
Direction
Distance
Elevation

MAP FINDINGS

Site

Database(s)

EDR ID Number
EPA ID Number

RUTGERS ORGANICS CORP (Continued)

1000404382

Client ID: Not reported
Client Name: Not reported
NAICS Code: Not reported
NAICS Desc: Not reported
NAICS Category: Not reported
Permit Number: Not reported
Spud Date: Not reported
Facility Type: Not reported
Compression Station Type: Not reported
Source Type: Not reported
Pollutant: Not reported
Emission Amt(In Tons): Not reported
Latitude: 40.825760
Longitude: -77.808496

Name: KEPONE SVE SYS/COLLEGE TWP
Address: 201 STRUBLE RD
City,State,Zip: STATE COLLEGE, PA 16801-7488
Address 2: Not reported
Primary Facility ID: 639199
Contact Name: Not reported
Contact Phone: Not reported
Contact Email: Not reported
Status: Unpermitted Active
Region: Northcentral Regional Office
Site ID: 238677
Client ID: 44780
Client Name: RUTGERS ORGANICS CORP
NAICS Code: Not reported
Client Address: 201 STRUBLE RD
Client Address 2: Not reported
Client City: STATE COLLEGE
Client State: PA
Client Zip: 16801-7488
Client Type: NON-GOVERNMENT
NAICS Description: Not reported
Permit Number: Not reported
Municipality: Not reported
Authorization ID: Not reported
Authorization Type: Not reported
Application Type: Not reported
Received Date: Not reported
Issued Date: Not reported
Expiration Date: Not reported
Latitude: 40.826327
Longitude: -77.809704

NJ MANIFEST:

EPA Id: PAD000436261
Mail Address: 201 STRUBLE RD
Mail City/State/Zip: STATE COLLEGE 16801
Facility Phone: 8142382424
Emergency Phone: Not reported
Contact: STEVEN W FOARD
Comments: Not reported
SIC Code: Not reported

Map ID
Direction
Distance
Elevation

MAP FINDINGS

Site

Database(s)

EDR ID Number
EPA ID Number

RUTGERS ORGANICS CORP (Continued)

1000404382

County: 00
Municipal: 00
Previous EPA Id: Not reported
Gen Flag: X
Trans Flag: X
TSDf Flag: X
Name Change: CPS
Date Change: 090685

Manifest:

Manifest Number: NJA4083149
EPA ID: PAD000436261
Date Shipped: 04/19/2004
TSDf EPA ID: NJD002385730
Transporter EPA ID: NYD980769947
Transporter 2 EPA ID: Not reported
Transporter 3 EPA ID: Not reported
Transporter 4 EPA ID: Not reported
Transporter 5 EPA ID: Not reported
Transporter 6 EPA ID: Not reported
Transporter 7 EPA ID: Not reported
Transporter 8 EPA ID: Not reported
Transporter 9 EPA ID: Not reported
Transporter 10 EPA ID: Not reported
Date Trans1 Transported Waste: 04/19/2004
Date Trans2 Transported Waste: Not reported
Date Trans3 Transported Waste: Not reported
Date Trans4 Transported Waste: Not reported
Date Trans5 Transported Waste: Not reported
Date Trans6 Transported Waste: Not reported
Date Trans7 Transported Waste: Not reported
Date Trans8 Transported Waste: Not reported
Date Trans9 Transported Waste: Not reported
Date Trans10 Transported Waste: Not reported
Date TSDf Received Waste: 04/19/2004
TSDf EPA Facility Name: Not reported
QTY Units: Not reported
Transporter SEQ ID: Not reported
Transporter-1 Date: Not reported
Waste SEQ ID: Not reported
Waste Type Code 2: Not reported
Waste Type Code 3: Not reported
Waste Type Code 4: Not reported
Waste Type Code 5: Not reported
Waste Type Code 6: Not reported
Date Accepted: Not reported
Manifest Discrepancy Type: Not reported
Data Entry Number: 05030425
Was Load Rejected: STATE COLLEGE 16801
Reason Load Was Rejected: Not reported

Manifest Number: NJA4083088
EPA ID: PAD000436261
Date Shipped: 01/03/2004
TSDf EPA ID: NJD002385730
Transporter EPA ID: NYD980769947
Transporter 2 EPA ID: Not reported
Transporter 3 EPA ID: Not reported

Map ID
Direction
Distance
Elevation

MAP FINDINGS

Site

Database(s)

EDR ID Number
EPA ID Number

RUTGERS ORGANICS CORP (Continued)

1000404382

Transporter 4 EPA ID: Not reported
Transporter 5 EPA ID: Not reported
Transporter 6 EPA ID: Not reported
Transporter 7 EPA ID: Not reported
Transporter 8 EPA ID: Not reported
Transporter 9 EPA ID: Not reported
Transporter 10 EPA ID: Not reported
Date Trans1 Transported Waste: 01/03/2004
Date Trans2 Transported Waste: Not reported
Date Trans3 Transported Waste: Not reported
Date Trans4 Transported Waste: Not reported
Date Trans5 Transported Waste: Not reported
Date Trans6 Transported Waste: Not reported
Date Trans7 Transported Waste: Not reported
Date Trans8 Transported Waste: Not reported
Date Trans9 Transported Waste: Not reported
Date Trans10 Transported Waste: Not reported
Date TSDF Received Waste: 01/03/2004
TSDF EPA Facility Name: Not reported
QTY Units: Not reported
Transporter SEQ ID: Not reported
Transporter-1 Date: Not reported
Waste SEQ ID: Not reported
Waste Type Code 2: Not reported
Waste Type Code 3: Not reported
Waste Type Code 4: Not reported
Waste Type Code 5: Not reported
Waste Type Code 6: Not reported
Date Accepted: Not reported
Manifest Discrepancy Type: Not reported
Data Entry Number: 03110421
Was Load Rejected: STATE COLLEGE 16801
Reason Load Was Rejected: Not reported

Manifest Number: NJA4083161
EPA ID: PAD000436261
Date Shipped: 05/25/2005
TSDF EPA ID: NJD002385730
Transporter EPA ID: NYD980769947
Transporter 2 EPA ID: Not reported
Transporter 3 EPA ID: Not reported
Transporter 4 EPA ID: Not reported
Transporter 5 EPA ID: Not reported
Transporter 6 EPA ID: Not reported
Transporter 7 EPA ID: Not reported
Transporter 8 EPA ID: Not reported
Transporter 9 EPA ID: Not reported
Transporter 10 EPA ID: Not reported
Date Trans1 Transported Waste: 05/25/2005
Date Trans2 Transported Waste: Not reported
Date Trans3 Transported Waste: Not reported
Date Trans4 Transported Waste: Not reported
Date Trans5 Transported Waste: Not reported
Date Trans6 Transported Waste: Not reported
Date Trans7 Transported Waste: Not reported
Date Trans8 Transported Waste: Not reported
Date Trans9 Transported Waste: Not reported

Map ID
Direction
Distance
Elevation

MAP FINDINGS

Site

Database(s)

EDR ID Number
EPA ID Number

RUTGERS ORGANICS CORP (Continued)

1000404382

Date Trans10 Transported Waste: Not reported
Date TSDf Received Waste: 05/26/2005
TSDf EPA Facility Name: Not reported
QTY Units: Not reported
Transporter SEQ ID: Not reported
Transporter-1 Date: Not reported
Waste SEQ ID: Not reported
Waste Type Code 2: Not reported
Waste Type Code 3: Not reported
Waste Type Code 4: Not reported
Waste Type Code 5: Not reported
Waste Type Code 6: Not reported
Date Accepted: Not reported
Manifest Discrepancy Type: Not reported
Data Entry Number: 07010525
Was Load Rejected: STATE COLLEGE 16801
Reason Load Was Rejected: Not reported

Manifest Number: NJA5087309
EPA ID: PAD000436261
Date Shipped: 01/08/2004
TSDf EPA ID: NJD002385730
Transporter EPA ID: NYD980769947
Transporter 2 EPA ID: Not reported
Transporter 3 EPA ID: Not reported
Transporter 4 EPA ID: Not reported
Transporter 5 EPA ID: Not reported
Transporter 6 EPA ID: Not reported
Transporter 7 EPA ID: Not reported
Transporter 8 EPA ID: Not reported
Transporter 9 EPA ID: Not reported
Transporter 10 EPA ID: Not reported
Date Trans1 Transported Waste: 01/08/2004
Date Trans2 Transported Waste: Not reported
Date Trans3 Transported Waste: Not reported
Date Trans4 Transported Waste: Not reported
Date Trans5 Transported Waste: Not reported
Date Trans6 Transported Waste: Not reported
Date Trans7 Transported Waste: Not reported
Date Trans8 Transported Waste: Not reported
Date Trans9 Transported Waste: Not reported
Date Trans10 Transported Waste: Not reported
Date TSDf Received Waste: 01/09/2004
TSDf EPA Facility Name: Not reported
QTY Units: Not reported
Transporter SEQ ID: Not reported
Transporter-1 Date: Not reported
Waste SEQ ID: Not reported
Waste Type Code 2: Not reported
Waste Type Code 3: Not reported
Waste Type Code 4: Not reported
Waste Type Code 5: Not reported
Waste Type Code 6: Not reported
Date Accepted: Not reported
Manifest Discrepancy Type: Not reported
Data Entry Number: 03080421
Was Load Rejected: STATE COLLEGE 16801

Map ID
Direction
Distance
Elevation

MAP FINDINGS

Site

Database(s)

EDR ID Number
EPA ID Number

RUTGERS ORGANICS CORP (Continued)

1000404382

Reason Load Was Rejected: Not reported

Manifest Number: NJA5087275
EPA ID: PAD000436261
Date Shipped: 01/08/2004
TSDf EPA ID: NJD002385730
Transporter EPA ID: NYD980769947
Transporter 2 EPA ID: Not reported
Transporter 3 EPA ID: Not reported
Transporter 4 EPA ID: Not reported
Transporter 5 EPA ID: Not reported
Transporter 6 EPA ID: Not reported
Transporter 7 EPA ID: Not reported
Transporter 8 EPA ID: Not reported
Transporter 9 EPA ID: Not reported
Transporter 10 EPA ID: Not reported
Date Trans1 Transported Waste: 01/08/2004
Date Trans2 Transported Waste: Not reported
Date Trans3 Transported Waste: Not reported
Date Trans4 Transported Waste: Not reported
Date Trans5 Transported Waste: Not reported
Date Trans6 Transported Waste: Not reported
Date Trans7 Transported Waste: Not reported
Date Trans8 Transported Waste: Not reported
Date Trans9 Transported Waste: Not reported
Date Trans10 Transported Waste: Not reported
Date TSDf Received Waste: 01/09/2004
TSDf EPA Facility Name: Not reported
QTY Units: Not reported
Transporter SEQ ID: Not reported
Transporter-1 Date: Not reported
Waste SEQ ID: Not reported
Waste Type Code 2: Not reported
Waste Type Code 3: Not reported
Waste Type Code 4: Not reported
Waste Type Code 5: Not reported
Waste Type Code 6: Not reported
Date Accepted: Not reported
Manifest Discrepancy Type: Not reported
Data Entry Number: 03160425
Was Load Rejected: STATE COLLEGE 16801
Reason Load Was Rejected: Not reported

Manifest Number: NJA5087285
EPA ID: PAD000436261
Date Shipped: 02/06/2004
TSDf EPA ID: NJD002385730
Transporter EPA ID: NYD980769947
Transporter 2 EPA ID: Not reported
Transporter 3 EPA ID: Not reported
Transporter 4 EPA ID: Not reported
Transporter 5 EPA ID: Not reported
Transporter 6 EPA ID: Not reported
Transporter 7 EPA ID: Not reported
Transporter 8 EPA ID: Not reported
Transporter 9 EPA ID: Not reported
Transporter 10 EPA ID: Not reported

Map ID
Direction
Distance
Elevation

MAP FINDINGS

Site

Database(s)

EDR ID Number
EPA ID Number

RUTGERS ORGANICS CORP (Continued)

1000404382

Date Trans1 Transported Waste: 02/06/2004
Date Trans2 Transported Waste: Not reported
Date Trans3 Transported Waste: Not reported
Date Trans4 Transported Waste: Not reported
Date Trans5 Transported Waste: Not reported
Date Trans6 Transported Waste: Not reported
Date Trans7 Transported Waste: Not reported
Date Trans8 Transported Waste: Not reported
Date Trans9 Transported Waste: Not reported
Date Trans10 Transported Waste: Not reported
Date TSDF Received Waste: 02/07/2004
TSDF EPA Facility Name: Not reported
QTY Units: Not reported
Transporter SEQ ID: Not reported
Transporter-1 Date: Not reported
Waste SEQ ID: Not reported
Waste Type Code 2: Not reported
Waste Type Code 3: Not reported
Waste Type Code 4: Not reported
Waste Type Code 5: Not reported
Waste Type Code 6: Not reported
Date Accepted: Not reported
Manifest Discrepancy Type: Not reported
Data Entry Number: 03260425
Was Load Rejected: STATE COLLEGE 16801
Reason Load Was Rejected: Not reported

Manifest Number: NJA4083092
EPA ID: PAD000436261
Date Shipped: 01/06/2004
TSDF EPA ID: NJD002385730
Transporter EPA ID: NYD980769947
Transporter 2 EPA ID: Not reported
Transporter 3 EPA ID: Not reported
Transporter 4 EPA ID: Not reported
Transporter 5 EPA ID: Not reported
Transporter 6 EPA ID: Not reported
Transporter 7 EPA ID: Not reported
Transporter 8 EPA ID: Not reported
Transporter 9 EPA ID: Not reported
Transporter 10 EPA ID: Not reported
Date Trans1 Transported Waste: 01/06/2004
Date Trans2 Transported Waste: Not reported
Date Trans3 Transported Waste: Not reported
Date Trans4 Transported Waste: Not reported
Date Trans5 Transported Waste: Not reported
Date Trans6 Transported Waste: Not reported
Date Trans7 Transported Waste: Not reported
Date Trans8 Transported Waste: Not reported
Date Trans9 Transported Waste: Not reported
Date Trans10 Transported Waste: Not reported
Date TSDF Received Waste: 01/07/2004
TSDF EPA Facility Name: Not reported
QTY Units: Not reported
Transporter SEQ ID: Not reported
Transporter-1 Date: Not reported
Waste SEQ ID: Not reported

Map ID
Direction
Distance
Elevation

MAP FINDINGS

Site

Database(s)

EDR ID Number
EPA ID Number

RUTGERS ORGANICS CORP (Continued)

1000404382

Waste Type Code 2: Not reported
Waste Type Code 3: Not reported
Waste Type Code 4: Not reported
Waste Type Code 5: Not reported
Waste Type Code 6: Not reported
Date Accepted: Not reported
Manifest Discrepancy Type: Not reported
Data Entry Number: 03110422
Was Load Rejected: STATE COLLEGE 16801
Reason Load Was Rejected: Not reported

Manifest Number: NJA4083140
EPA ID: PAD000436261
Date Shipped: 06/01/2004
TSDF EPA ID: NJD002385730
Transporter EPA ID: NYD980769947
Transporter 2 EPA ID: Not reported
Transporter 3 EPA ID: Not reported
Transporter 4 EPA ID: Not reported
Transporter 5 EPA ID: Not reported
Transporter 6 EPA ID: Not reported
Transporter 7 EPA ID: Not reported
Transporter 8 EPA ID: Not reported
Transporter 9 EPA ID: Not reported
Transporter 10 EPA ID: Not reported
Date Trans1 Transported Waste: 06/01/2004
Date Trans2 Transported Waste: Not reported
Date Trans3 Transported Waste: Not reported
Date Trans4 Transported Waste: Not reported
Date Trans5 Transported Waste: Not reported
Date Trans6 Transported Waste: Not reported
Date Trans7 Transported Waste: Not reported
Date Trans8 Transported Waste: Not reported
Date Trans9 Transported Waste: Not reported
Date Trans10 Transported Waste: Not reported
Date TSDF Received Waste: 06/01/2004
TSDF EPA Facility Name: Not reported
QTY Units: Not reported
Transporter SEQ ID: Not reported
Transporter-1 Date: Not reported
Waste SEQ ID: Not reported
Waste Type Code 2: Not reported
Waste Type Code 3: Not reported
Waste Type Code 4: Not reported
Waste Type Code 5: Not reported
Waste Type Code 6: Not reported
Date Accepted: Not reported
Manifest Discrepancy Type: Not reported
Data Entry Number: 06170421
Was Load Rejected: STATE COLLEGE 16801
Reason Load Was Rejected: Not reported

Manifest Number: NJA4083104
EPA ID: PAD000436261
Date Shipped: 02/19/2004
TSDF EPA ID: NJD002385730
Transporter EPA ID: NYD980769947

Map ID
Direction
Distance
Elevation

MAP FINDINGS

Site

Database(s)

EDR ID Number
EPA ID Number

RUTGERS ORGANICS CORP (Continued)

1000404382

Transporter 2 EPA ID: Not reported
Transporter 3 EPA ID: Not reported
Transporter 4 EPA ID: Not reported
Transporter 5 EPA ID: Not reported
Transporter 6 EPA ID: Not reported
Transporter 7 EPA ID: Not reported
Transporter 8 EPA ID: Not reported
Transporter 9 EPA ID: Not reported
Transporter 10 EPA ID: Not reported
Date Trans1 Transported Waste: 02/19/2004
Date Trans2 Transported Waste: Not reported
Date Trans3 Transported Waste: Not reported
Date Trans4 Transported Waste: Not reported
Date Trans5 Transported Waste: Not reported
Date Trans6 Transported Waste: Not reported
Date Trans7 Transported Waste: Not reported
Date Trans8 Transported Waste: Not reported
Date Trans9 Transported Waste: Not reported
Date Trans10 Transported Waste: Not reported
Date TSDF Received Waste: 02/20/2004
TSDF EPA Facility Name: Not reported
QTY Units: Not reported
Transporter SEQ ID: Not reported
Transporter-1 Date: Not reported
Waste SEQ ID: Not reported
Waste Type Code 2: Not reported
Waste Type Code 3: Not reported
Waste Type Code 4: Not reported
Waste Type Code 5: Not reported
Waste Type Code 6: Not reported
Date Accepted: Not reported
Manifest Discrepancy Type: Not reported
Data Entry Number: 03290425
Was Load Rejected: STATE COLLEGE 16801
Reason Load Was Rejected: Not reported

Manifest Number: NJA5087286
EPA ID: PAD000436261
Date Shipped: 02/05/2004
TSDF EPA ID: NJD002385730
Transporter EPA ID: NYD980769947
Transporter 2 EPA ID: Not reported
Transporter 3 EPA ID: Not reported
Transporter 4 EPA ID: Not reported
Transporter 5 EPA ID: Not reported
Transporter 6 EPA ID: Not reported
Transporter 7 EPA ID: Not reported
Transporter 8 EPA ID: Not reported
Transporter 9 EPA ID: Not reported
Transporter 10 EPA ID: Not reported
Date Trans1 Transported Waste: 02/05/2004
Date Trans2 Transported Waste: Not reported
Date Trans3 Transported Waste: Not reported
Date Trans4 Transported Waste: Not reported
Date Trans5 Transported Waste: Not reported
Date Trans6 Transported Waste: Not reported
Date Trans7 Transported Waste: Not reported

Map ID
Direction
Distance
Elevation

MAP FINDINGS

Site

Database(s)

EDR ID Number
EPA ID Number

RUTGERS ORGANICS CORP (Continued)

1000404382

Date Trans8 Transported Waste: Not reported
Date Trans9 Transported Waste: Not reported
Date Trans10 Transported Waste: Not reported
Date TSDF Received Waste: 02/05/2004
TSDF EPA Facility Name: Not reported
QTY Units: Not reported
Transporter SEQ ID: Not reported
Transporter-1 Date: Not reported
Waste SEQ ID: Not reported
Waste Type Code 2: Not reported
Waste Type Code 3: Not reported
Waste Type Code 4: Not reported
Waste Type Code 5: Not reported
Waste Type Code 6: Not reported
Date Accepted: Not reported
Manifest Discrepancy Type: Not reported
Data Entry Number: 03300422
Was Load Rejected: STATE COLLEGE 16801
Reason Load Was Rejected: Not reported

Manifest Number: NJA5084867
EPA ID: PAD000436261
Date Shipped: 08/18/2004
TSDF EPA ID: NJD002385730
Transporter EPA ID: NYD980769947
Transporter 2 EPA ID: Not reported
Transporter 3 EPA ID: Not reported
Transporter 4 EPA ID: Not reported
Transporter 5 EPA ID: Not reported
Transporter 6 EPA ID: Not reported
Transporter 7 EPA ID: Not reported
Transporter 8 EPA ID: Not reported
Transporter 9 EPA ID: Not reported
Transporter 10 EPA ID: Not reported
Date Trans1 Transported Waste: 08/18/2004
Date Trans2 Transported Waste: Not reported
Date Trans3 Transported Waste: Not reported
Date Trans4 Transported Waste: Not reported
Date Trans5 Transported Waste: Not reported
Date Trans6 Transported Waste: Not reported
Date Trans7 Transported Waste: Not reported
Date Trans8 Transported Waste: Not reported
Date Trans9 Transported Waste: Not reported
Date Trans10 Transported Waste: Not reported
Date TSDF Received Waste: 08/18/2004
TSDF EPA Facility Name: Not reported
QTY Units: Not reported
Transporter SEQ ID: Not reported
Transporter-1 Date: Not reported
Waste SEQ ID: Not reported
Waste Type Code 2: Not reported
Waste Type Code 3: Not reported
Waste Type Code 4: Not reported
Waste Type Code 5: Not reported
Waste Type Code 6: Not reported
Date Accepted: Not reported
Manifest Discrepancy Type: Not reported

Map ID
Direction
Distance
Elevation

MAP FINDINGS

Site

Database(s)

EDR ID Number
EPA ID Number

RUTGERS ORGANICS CORP (Continued)

1000404382

Data Entry Number: 09150421
Was Load Rejected: STATE COLLEGE 16801
Reason Load Was Rejected: Not reported

Manifest Number: NJA5087282
EPA ID: PAD000436261
Date Shipped: 01/24/2004
TSDF EPA ID: NJD002385730
Transporter EPA ID: NYD980769947
Transporter 2 EPA ID: Not reported
Transporter 3 EPA ID: Not reported
Transporter 4 EPA ID: Not reported
Transporter 5 EPA ID: Not reported
Transporter 6 EPA ID: Not reported
Transporter 7 EPA ID: Not reported
Transporter 8 EPA ID: Not reported
Transporter 9 EPA ID: Not reported
Transporter 10 EPA ID: Not reported

Date Trans1 Transported Waste: 01/24/2004
Date Trans2 Transported Waste: Not reported
Date Trans3 Transported Waste: Not reported
Date Trans4 Transported Waste: Not reported
Date Trans5 Transported Waste: Not reported
Date Trans6 Transported Waste: Not reported
Date Trans7 Transported Waste: Not reported
Date Trans8 Transported Waste: Not reported
Date Trans9 Transported Waste: Not reported
Date Trans10 Transported Waste: Not reported
Date TSDF Received Waste: 01/25/2004
TSDF EPA Facility Name: Not reported
QTY Units: Not reported
Transporter SEQ ID: Not reported
Transporter-1 Date: Not reported
Waste SEQ ID: Not reported
Waste Type Code 2: Not reported
Waste Type Code 3: Not reported
Waste Type Code 4: Not reported
Waste Type Code 5: Not reported
Waste Type Code 6: Not reported
Date Accepted: Not reported
Manifest Discrepancy Type: Not reported
Data Entry Number: 03190425
Was Load Rejected: STATE COLLEGE 16801
Reason Load Was Rejected: Not reported

Manifest Number: NJA5052999
EPA ID: PAD000436261
Date Shipped: 05/04/2004
TSDF EPA ID: NJD002454544
Transporter EPA ID: NJD000692061
Transporter 2 EPA ID: Not reported
Transporter 3 EPA ID: Not reported
Transporter 4 EPA ID: Not reported
Transporter 5 EPA ID: Not reported
Transporter 6 EPA ID: Not reported
Transporter 7 EPA ID: Not reported
Transporter 8 EPA ID: Not reported

Map ID
Direction
Distance
Elevation

MAP FINDINGS

Site

Database(s)

EDR ID Number
EPA ID Number

RUTGERS ORGANICS CORP (Continued)

1000404382

Transporter 9 EPA ID: Not reported
Transporter 10 EPA ID: Not reported
Date Trans1 Transported Waste: 05/04/2004
Date Trans2 Transported Waste: Not reported
Date Trans3 Transported Waste: Not reported
Date Trans4 Transported Waste: Not reported
Date Trans5 Transported Waste: Not reported
Date Trans6 Transported Waste: Not reported
Date Trans7 Transported Waste: Not reported
Date Trans8 Transported Waste: Not reported
Date Trans9 Transported Waste: Not reported
Date Trans10 Transported Waste: Not reported
Date TSDF Received Waste: 05/04/2004
TSDF EPA Facility Name: Not reported
QTY Units: Not reported
Transporter SEQ ID: Not reported
Transporter-1 Date: Not reported
Waste SEQ ID: Not reported
Waste Type Code 2: Not reported
Waste Type Code 3: Not reported
Waste Type Code 4: Not reported
Waste Type Code 5: Not reported
Waste Type Code 6: Not reported
Date Accepted: Not reported
Manifest Discrepancy Type: Not reported
Data Entry Number: 05120421
Was Load Rejected: STATE COLLEGE 16801
Reason Load Was Rejected: Not reported

Manifest Number: NJA4083143
EPA ID: PAD000436261
Date Shipped: 05/11/2004
TSDF EPA ID: NJD002385730
Transporter EPA ID: NYD980769947
Transporter 2 EPA ID: Not reported
Transporter 3 EPA ID: Not reported
Transporter 4 EPA ID: Not reported
Transporter 5 EPA ID: Not reported
Transporter 6 EPA ID: Not reported
Transporter 7 EPA ID: Not reported
Transporter 8 EPA ID: Not reported
Transporter 9 EPA ID: Not reported
Transporter 10 EPA ID: Not reported
Date Trans1 Transported Waste: 05/11/2004
Date Trans2 Transported Waste: Not reported
Date Trans3 Transported Waste: Not reported
Date Trans4 Transported Waste: Not reported
Date Trans5 Transported Waste: Not reported
Date Trans6 Transported Waste: Not reported
Date Trans7 Transported Waste: Not reported
Date Trans8 Transported Waste: Not reported
Date Trans9 Transported Waste: Not reported
Date Trans10 Transported Waste: Not reported
Date TSDF Received Waste: 05/11/2004
TSDF EPA Facility Name: Not reported
QTY Units: Not reported
Transporter SEQ ID: Not reported

Map ID
Direction
Distance
Elevation

MAP FINDINGS

Site

Database(s)

EDR ID Number
EPA ID Number

RUTGERS ORGANICS CORP (Continued)

1000404382

Transporter-1 Date: Not reported
Waste SEQ ID: Not reported
Waste Type Code 2: Not reported
Waste Type Code 3: Not reported
Waste Type Code 4: Not reported
Waste Type Code 5: Not reported
Waste Type Code 6: Not reported
Date Accepted: Not reported
Manifest Discrepancy Type: Not reported
Data Entry Number: 05270425
Was Load Rejected: STATE COLLEGE 16801
Reason Load Was Rejected: Not reported

Manifest Number: NJA4083086
EPA ID: PAD000436261
Date Shipped: 01/02/2004
TSDF EPA ID: NJD002385730
Transporter EPA ID: NYD980769947
Transporter 2 EPA ID: Not reported
Transporter 3 EPA ID: Not reported
Transporter 4 EPA ID: Not reported
Transporter 5 EPA ID: Not reported
Transporter 6 EPA ID: Not reported
Transporter 7 EPA ID: Not reported
Transporter 8 EPA ID: Not reported
Transporter 9 EPA ID: Not reported
Transporter 10 EPA ID: Not reported
Date Trans1 Transported Waste: 01/02/2004
Date Trans2 Transported Waste: Not reported
Date Trans3 Transported Waste: Not reported
Date Trans4 Transported Waste: Not reported
Date Trans5 Transported Waste: Not reported
Date Trans6 Transported Waste: Not reported
Date Trans7 Transported Waste: Not reported
Date Trans8 Transported Waste: Not reported
Date Trans9 Transported Waste: Not reported
Date Trans10 Transported Waste: Not reported
Date TSDF Received Waste: 01/02/2004
TSDF EPA Facility Name: Not reported
QTY Units: Not reported

Transporter SEQ ID: Not reported
Transporter-1 Date: Not reported
Waste SEQ ID: Not reported
Waste Type Code 2: Not reported
Waste Type Code 3: Not reported
Waste Type Code 4: Not reported
Waste Type Code 5: Not reported
Waste Type Code 6: Not reported
Date Accepted: Not reported
Manifest Discrepancy Type: Not reported
Data Entry Number: 03110421
Was Load Rejected: STATE COLLEGE 16801
Reason Load Was Rejected: Not reported

Manifest Number: NJA4083089
EPA ID: PAD000436261
Date Shipped: 01/04/2004

Map ID
Direction
Distance
Elevation

MAP FINDINGS

Site

Database(s)

EDR ID Number
EPA ID Number

RUTGERS ORGANICS CORP (Continued)

1000404382

TSDF EPA ID: NJD002385730
Transporter EPA ID: NYD980769947
Transporter 2 EPA ID: Not reported
Transporter 3 EPA ID: Not reported
Transporter 4 EPA ID: Not reported
Transporter 5 EPA ID: Not reported
Transporter 6 EPA ID: Not reported
Transporter 7 EPA ID: Not reported
Transporter 8 EPA ID: Not reported
Transporter 9 EPA ID: Not reported
Transporter 10 EPA ID: Not reported
Date Trans1 Transported Waste: 01/04/2004
Date Trans2 Transported Waste: Not reported
Date Trans3 Transported Waste: Not reported
Date Trans4 Transported Waste: Not reported
Date Trans5 Transported Waste: Not reported
Date Trans6 Transported Waste: Not reported
Date Trans7 Transported Waste: Not reported
Date Trans8 Transported Waste: Not reported
Date Trans9 Transported Waste: Not reported
Date Trans10 Transported Waste: Not reported
Date TSDF Received Waste: 01/05/2004
TSDF EPA Facility Name: Not reported
QTY Units: Not reported
Transporter SEQ ID: Not reported
Transporter-1 Date: Not reported
Waste SEQ ID: Not reported
Waste Type Code 2: Not reported
Waste Type Code 3: Not reported
Waste Type Code 4: Not reported
Waste Type Code 5: Not reported
Waste Type Code 6: Not reported
Date Accepted: Not reported
Manifest Discrepancy Type: Not reported
Data Entry Number: 03110422
Was Load Rejected: STATE COLLEGE 16801
Reason Load Was Rejected: Not reported

Manifest Number: NJA4083091
EPA ID: PAD000436261
Date Shipped: 01/05/2004
TSDF EPA ID: NJD002385730
Transporter EPA ID: NYD980769947
Transporter 2 EPA ID: Not reported
Transporter 3 EPA ID: Not reported
Transporter 4 EPA ID: Not reported
Transporter 5 EPA ID: Not reported
Transporter 6 EPA ID: Not reported
Transporter 7 EPA ID: Not reported
Transporter 8 EPA ID: Not reported
Transporter 9 EPA ID: Not reported
Transporter 10 EPA ID: Not reported
Date Trans1 Transported Waste: 01/05/2004
Date Trans2 Transported Waste: Not reported
Date Trans3 Transported Waste: Not reported
Date Trans4 Transported Waste: Not reported
Date Trans5 Transported Waste: Not reported

Map ID
Direction
Distance
Elevation

MAP FINDINGS

Site

Database(s)

EDR ID Number
EPA ID Number

RUTGERS ORGANICS CORP (Continued)

1000404382

Date Trans6 Transported Waste: Not reported
Date Trans7 Transported Waste: Not reported
Date Trans8 Transported Waste: Not reported
Date Trans9 Transported Waste: Not reported
Date Trans10 Transported Waste: Not reported
Date TSDF Received Waste: 01/06/2004
TSDF EPA Facility Name: Not reported
QTY Units: Not reported
Transporter SEQ ID: Not reported
Transporter-1 Date: Not reported
Waste SEQ ID: Not reported
Waste Type Code 2: Not reported
Waste Type Code 3: Not reported
Waste Type Code 4: Not reported
Waste Type Code 5: Not reported
Waste Type Code 6: Not reported
Date Accepted: Not reported
Manifest Discrepancy Type: Not reported
Data Entry Number: 03110422
Was Load Rejected: STATE COLLEGE 16801
Reason Load Was Rejected: Not reported

Manifest Number: NJA4083096
EPA ID: PAD000436261
Date Shipped: 01/08/2004
TSDF EPA ID: NJD002385730
Transporter EPA ID: NYD980769947
Transporter 2 EPA ID: Not reported
Transporter 3 EPA ID: Not reported
Transporter 4 EPA ID: Not reported
Transporter 5 EPA ID: Not reported
Transporter 6 EPA ID: Not reported
Transporter 7 EPA ID: Not reported
Transporter 8 EPA ID: Not reported
Transporter 9 EPA ID: Not reported
Transporter 10 EPA ID: Not reported
Date Trans1 Transported Waste: 01/08/2004
Date Trans2 Transported Waste: Not reported
Date Trans3 Transported Waste: Not reported
Date Trans4 Transported Waste: Not reported
Date Trans5 Transported Waste: Not reported
Date Trans6 Transported Waste: Not reported
Date Trans7 Transported Waste: Not reported
Date Trans8 Transported Waste: Not reported
Date Trans9 Transported Waste: Not reported
Date Trans10 Transported Waste: Not reported
Date TSDF Received Waste: 01/09/2004
TSDF EPA Facility Name: Not reported
QTY Units: Not reported
Transporter SEQ ID: Not reported
Transporter-1 Date: Not reported
Waste SEQ ID: Not reported
Waste Type Code 2: Not reported
Waste Type Code 3: Not reported
Waste Type Code 4: Not reported
Waste Type Code 5: Not reported
Waste Type Code 6: Not reported

Map ID
Direction
Distance
Elevation

MAP FINDINGS

Site

Database(s)

EDR ID Number
EPA ID Number

RUTGERS ORGANICS CORP (Continued)

1000404382

Date Accepted: Not reported
Manifest Discrepancy Type: Not reported
Data Entry Number: 03040421
Was Load Rejected: STATE COLLEGE 16801
Reason Load Was Rejected: Not reported

Manifest Number: NJA4083099
EPA ID: PAD000436261
Date Shipped: 01/10/2004
TSDf EPA ID: NJD002385730
Transporter EPA ID: NYD980769947
Transporter 2 EPA ID: Not reported
Transporter 3 EPA ID: Not reported
Transporter 4 EPA ID: Not reported
Transporter 5 EPA ID: Not reported
Transporter 6 EPA ID: Not reported
Transporter 7 EPA ID: Not reported
Transporter 8 EPA ID: Not reported
Transporter 9 EPA ID: Not reported
Transporter 10 EPA ID: Not reported

Date Trans1 Transported Waste: 01/10/2004
Date Trans2 Transported Waste: Not reported
Date Trans3 Transported Waste: Not reported
Date Trans4 Transported Waste: Not reported
Date Trans5 Transported Waste: Not reported
Date Trans6 Transported Waste: Not reported
Date Trans7 Transported Waste: Not reported
Date Trans8 Transported Waste: Not reported
Date Trans9 Transported Waste: Not reported
Date Trans10 Transported Waste: Not reported
Date TSDf Received Waste: 01/11/2004
TSDf EPA Facility Name: Not reported
QTY Units: Not reported
Transporter SEQ ID: Not reported
Transporter-1 Date: Not reported
Waste SEQ ID: Not reported
Waste Type Code 2: Not reported
Waste Type Code 3: Not reported
Waste Type Code 4: Not reported
Waste Type Code 5: Not reported
Waste Type Code 6: Not reported
Date Accepted: Not reported
Manifest Discrepancy Type: Not reported
Data Entry Number: 03040421
Was Load Rejected: STATE COLLEGE 16801
Reason Load Was Rejected: Not reported

Manifest Number: NJA4083145
EPA ID: PAD000436261
Date Shipped: 05/06/2004
TSDf EPA ID: NJD002385730
Transporter EPA ID: NYD980769947
Transporter 2 EPA ID: Not reported
Transporter 3 EPA ID: Not reported
Transporter 4 EPA ID: Not reported
Transporter 5 EPA ID: Not reported
Transporter 6 EPA ID: Not reported

Map ID
Direction
Distance
Elevation

MAP FINDINGS

Site

Database(s)

EDR ID Number
EPA ID Number

RUTGERS ORGANICS CORP (Continued)

1000404382

Transporter 7 EPA ID: Not reported
Transporter 8 EPA ID: Not reported
Transporter 9 EPA ID: Not reported
Transporter 10 EPA ID: Not reported
Date Trans1 Transported Waste: 05/06/2004
Date Trans2 Transported Waste: Not reported
Date Trans3 Transported Waste: Not reported
Date Trans4 Transported Waste: Not reported
Date Trans5 Transported Waste: Not reported
Date Trans6 Transported Waste: Not reported
Date Trans7 Transported Waste: Not reported
Date Trans8 Transported Waste: Not reported
Date Trans9 Transported Waste: Not reported
Date Trans10 Transported Waste: Not reported
Date TSD Received Waste: 05/06/2004
TSD EPA Facility Name: Not reported
QTY Units: Not reported
Transporter SEQ ID: Not reported
Transporter-1 Date: Not reported
Waste SEQ ID: Not reported
Waste Type Code 2: Not reported
Waste Type Code 3: Not reported
Waste Type Code 4: Not reported
Waste Type Code 5: Not reported
Waste Type Code 6: Not reported
Date Accepted: Not reported
Manifest Discrepancy Type: Not reported
Data Entry Number: 05210422
Was Load Rejected: STATE COLLEGE 16801
Reason Load Was Rejected: Not reported

Manifest Details:

Year: 2016
Manifest Number: 009023197FLE
Manifest Type: TSD Copy
Generator EPA Id: PAD000436261
Generator Date: 06/09/2016
Mailing Address: Not reported
Mailing City, St, Zip: Not reported
Contact Name: Not reported
Contact Phone: 814-231-9200
TSD EPA Id: Not reported
TSD Date: Not reported
TSD Facility Name: Spring Grove Resource Recovery Inc
TSD Facility Address: 4879 Spring Grove Ave
TSD Facility City: Cincinnati
TSD Facility State: OH
Facility Telephone: Not reported
Page Number: 1
Line Number: 1
Waste Number: F039
Container Number: 2
Container Type: Metal drums, barrels, kegs
Waste Quantity: 1000
Unit: Pounds
Handling Code: Not reported

Map ID
Direction
Distance
Elevation

MAP FINDINGS

Site

Database(s)

EDR ID Number
EPA ID Number

RUTGERS ORGANICS CORP (Continued)

1000404382

| | |
|-----------------------|--|
| TSP EPA Id: | OHD000816629 |
| Date TSP Sig: | Not reported |
| Year: | 2016 |
| Manifest Number: | 009023196FLE |
| Manifest Type: | TSD Copy |
| Generator EPA Id: | PAD000436261 |
| Generator Date: | 06/09/2016 |
| Mailing Address: | Not reported |
| Mailing City,St,Zip: | Not reported |
| Contact Name: | Not reported |
| Contact Phone: | 814-231-9200 |
| TSD EPA Id: | Not reported |
| TSD Date: | Not reported |
| TSD Facility Name: | Clean Harbors El Dorado LLC |
| TSD Facility Address: | 309 American Circle |
| TSD Facility City: | El Dorado |
| TSD Facility State: | AR |
| Facility Telephone: | Not reported |
| Page Number: | 1 |
| Line Number: | 1 |
| Waste Number: | F039 |
| Container Number: | 10 |
| Container Type: | Fiber or plastic boxes, cartons, cases |
| Waste Quantity: | 2500 |
| Unit: | Pounds |
| Handling Code: | Not reported |
| TSP EPA Id: | ARD069748192 |
| Date TSP Sig: | Not reported |
| Year: | 2016 |
| Manifest Number: | 009023196FLE |
| Manifest Type: | TSD Copy |
| Generator EPA Id: | PAD000436261 |
| Generator Date: | 06/09/2016 |
| Mailing Address: | Not reported |
| Mailing City,St,Zip: | Not reported |
| Contact Name: | Not reported |
| Contact Phone: | 814-231-9200 |
| TSD EPA Id: | Not reported |
| TSD Date: | Not reported |
| TSD Facility Name: | Clean Harbors El Dorado LLC |
| TSD Facility Address: | 309 American Circle |
| TSD Facility City: | El Dorado |
| TSD Facility State: | AR |
| Facility Telephone: | Not reported |
| Page Number: | 1 |
| Line Number: | 2 |
| Waste Number: | F039 |
| Container Number: | 2 |
| Container Type: | Metal drums, barrels, kegs |
| Waste Quantity: | 500 |
| Unit: | Pounds |
| Handling Code: | Not reported |
| TSP EPA Id: | ARD069748192 |
| Date TSP Sig: | Not reported |

Map ID
Direction
Distance
Elevation

MAP FINDINGS

Site

Database(s)

EDR ID Number
EPA ID Number

RUTGERS ORGANICS CORP (Continued)

1000404382

Year: 2015
Manifest Number: 008147791FLE
Manifest Type: TSD Copy
Generator EPA Id: PAD000436261
Generator Date: 02/19/2015
Mailing Address: Not reported
Mailing City,St,Zip: Not reported
Contact Name: Not reported
Contact Phone: 814-231-9200
TSD EPA Id: Not reported
TSD Date: Not reported
TSD Facility Name: Clean Harbors El Dorado LLC
TSD Facility Address: 309 American Circle
TSD Facility City: El Dorado
TSD Facility State: AR
Facility Telephone: Not reported
Page Number: 1
Line Number: 2
Waste Number: F039
Container Number: 2
Container Type: Metal drums, barrels, kegs
Waste Quantity: 250
Unit: Pounds
Handling Code: Not reported
TSP EPA Id: ARD069748192
Date TSP Sig: Not reported

Year: 2015
Manifest Number: 008147791FLE
Manifest Type: TSD Copy
Generator EPA Id: PAD000436261
Generator Date: 02/19/2015
Mailing Address: Not reported
Mailing City,St,Zip: Not reported
Contact Name: Not reported
Contact Phone: 814-231-9200
TSD EPA Id: Not reported
TSD Date: Not reported
TSD Facility Name: Clean Harbors El Dorado LLC
TSD Facility Address: 309 American Circle
TSD Facility City: El Dorado
TSD Facility State: AR
Facility Telephone: Not reported
Page Number: 1
Line Number: 1
Waste Number: F039
Container Number: 6
Container Type: Fiber or plastic boxes, cartons, cases
Waste Quantity: 1800
Unit: Pounds
Handling Code: Not reported
TSP EPA Id: ARD069748192
Date TSP Sig: Not reported

Year: 2015
Manifest Number: 008537221JJK
Manifest Type: TSD Copy

Map ID
Direction
Distance
Elevation

MAP FINDINGS

Site

Database(s)

EDR ID Number
EPA ID Number

RUTGERS ORGANICS CORP (Continued)

1000404382

Generator EPA Id: PAD000436261
Generator Date: 03/17/2015
Mailing Address: Not reported
Mailing City,St,Zip: Not reported
Contact Name: Not reported
Contact Phone: 814-231-9200
TSD EPA Id: Not reported
TSD Date: Not reported
TSD Facility Name: Calgon Carbon Corp Big Sandy Plt
TSD Facility Address: 15024 US Route 23 S
TSD Facility City: Catlettsburg
TSD Facility State: KY
Facility Telephone: Not reported
Page Number: 1
Line Number: 1
Waste Number: F039
Container Number: 1
Container Type: Cargo tanks (tank trucks)
Waste Quantity: 10000
Unit: Pounds
Handling Code: Not reported
TSP EPA Id: KYD005009923
Date TSP Sig: Not reported

Year: 2014
Manifest Number: 008537212JJK
Manifest Type: TSD Copy
Generator EPA Id: PAD000436261
Generator Date: 08/26/2014
Mailing Address: Not reported
Mailing City,St,Zip: Not reported
Contact Name: Not reported
Contact Phone: 814-231-9200
TSD EPA Id: Not reported
TSD Date: Not reported
TSD Facility Name: Calgon Carbon Corp
TSD Facility Address: 200 Neville Rd
TSD Facility City: Pittsburgh
TSD Facility State: PA
Facility Telephone: Not reported
Page Number: 1
Line Number: 1
Waste Number: F039
Container Number: 1
Container Type: Cargo tanks (tank trucks)
Waste Quantity: 21460
Unit: Pounds
Handling Code: Not reported
TSP EPA Id: PAD000736942
Date TSP Sig: Not reported

Year: 2014
Manifest Number: 007451011FLE
Manifest Type: TSD Copy
Generator EPA Id: PAD000436261
Generator Date: 05/14/2014
Mailing Address: Not reported

Map ID
Direction
Distance
Elevation

MAP FINDINGS

Site

Database(s)

EDR ID Number
EPA ID Number

RUTGERS ORGANICS CORP (Continued)

1000404382

Mailing City,St,Zip: Not reported
Contact Name: Not reported
Contact Phone: 814-231-9200
TSD EPA Id: Not reported
TSD Date: Not reported
TSD Facility Name: Clean Harbors El Dorado LLC
TSD Facility Address: 309 American Circle
TSD Facility City: El Dorado
TSD Facility State: AR
Facility Telephone: Not reported
Page Number: 1
Line Number: 2
Waste Number: F039
Container Number: 3
Container Type: Fiber or plastic boxes, cartons, cases
Waste Quantity: 1200
Unit: Pounds
Handling Code: Not reported
TSP EPA Id: ARD069748192
Date TSP Sig: Not reported

Year: 2014
Manifest Number: 007451011FLE
Manifest Type: TSD Copy
Generator EPA Id: PAD000436261
Generator Date: 05/14/2014
Mailing Address: Not reported
Mailing City,St,Zip: Not reported
Contact Name: Not reported
Contact Phone: 814-231-9200
TSD EPA Id: Not reported
TSD Date: Not reported
TSD Facility Name: Clean Harbors El Dorado LLC
TSD Facility Address: 309 American Circle
TSD Facility City: El Dorado
TSD Facility State: AR
Facility Telephone: Not reported
Page Number: 1
Line Number: 1
Waste Number: F039
Container Number: 8
Container Type: Metal drums, barrels, kegs
Waste Quantity: 1600
Unit: Pounds
Handling Code: Not reported
TSP EPA Id: ARD069748192
Date TSP Sig: Not reported

Year: 2012
Manifest Number: 004893239FLE
Manifest Type: TSD Copy
Generator EPA Id: PAD000436261
Generator Date: 03/01/2012
Mailing Address: Not reported
Mailing City,St,Zip: Not reported
Contact Name: Not reported
Contact Phone: 814-231-9200

Map ID
Direction
Distance
Elevation

MAP FINDINGS

Site

Database(s)

EDR ID Number
EPA ID Number

RUTGERS ORGANICS CORP (Continued)

1000404382

TSD EPA Id: Not reported
TSD Date: Not reported
TSD Facility Name: CLEAN HARBORS EL DORADO LLC
TSD Facility Address: 309 AMERICAN CIRCLE
TSD Facility City: EL DORADO
TSD Facility State: AR
Facility Telephone: Not reported
Page Number: 1
Line Number: 1
Waste Number: F039
Container Number: 39
Container Type: Metal drums, barrels, kegs
Waste Quantity: 9750
Unit: Pounds
Handling Code: Not reported
TSP EPA Id: ARD069748192
Date TSP Sig: Not reported

[Click this hyperlink](#) while viewing on your computer to access
43 additional PA_MANIFEST: record(s) in the EDR Site Report.

NPDES:

Name: RUETGERS-NEASE CHEMICAL CO
Address: 201 STRUBLE RD
City,State,Zip: STATE COLLEGE, PA 16801-7488
Facility ID: 241528
Permit Number: PA0111333
Permit Name: RUTGERS ORGANICS CORP
Effective Date: 07/01/1997
Expiration Date: Not reported
Receiving Waters: Not reported
Current Major Minor Status: Not reported
Total App. Design Flow (MGD): Not reported
Cognizant Official: Not reported
Cognizant Official Telephone: Not reported
Permit Street Address: Not reported
Permit City/State/Zip: Not reported
Municipality: College Twp
Client ID: 44780
Joint Permittee: No
Facility Kind: Industrial Waste
Fee Category: Permit Terminated
Status: Inactive
Region: NCRO
Latest Permit Issuance Date: 06/01/1997
Primary SIC Code: 2833
Additional SIC Code: 2869; 2899
Contact: Not reported
Contact Telephone: Not reported
Contact Email: Not reported

Name: STORMWATER DISCHARGE
Address: 201 STRUBLE RD
City,State,Zip: STATE COLLEGE, PA 16801-7488
Facility ID: 664421
Permit Number: PAR234819
Permit Name: COBURN LAWRENCE E

Map ID
 Direction
 Distance
 Elevation

MAP FINDINGS

Site

Database(s)

EDR ID Number
 EPA ID Number

RUTGERS ORGANICS CORP (Continued)

1000404382

Effective Date: Not reported
 Expiration Date: 02/24/2015
 Receiving Waters: Not reported
 Current Major Minor Status: Minor
 Total App. Design Flow (MGD): Not reported
 Cognizant Official: Not reported
 Cognizant Official Telephone: Not reported
 Permit Street Address: Not reported
 Permit City/State/Zip: Not reported
 Municipality: Not reported
 Client ID: 10103
 Joint Permittee: No
 Facility Kind: Stormwater-Industrial
 Fee Category: Permit Terminated
 Status: Inactive
 Region: NCRO
 Latest Permit Issuance Date: 02/25/2010
 Primary SIC Code: 2833
 Additional SIC Code: 2869; 2899
 Contact: Not reported
 Contact Telephone: Not reported
 Contact Email: Not reported

BR306
 North
 1/8-1/4
 0.209 mi.
 1104 ft.

WEYLCHEM CORP
201 STRUBLE RD
STATE COLLEGE, PA 16801

RCRA NonGen / NLR

1008375078
PAR000524157

Site 4 of 7 in cluster BR

Actual:
1097 ft.

RCRA NonGen / NLR:
 Date form received by agency: 2018-06-20 00:00:00.0

Focus Map:
16

Facility name: WEYLCHEM CORP
 Facility address: 201 STRUBLE RD
 BLDGS 2 & 20
 STATE COLLEGE, PA 16801

EPA ID: PAR000524157

Contact: Not reported

Contact address: Not reported

Contact country: Not reported

Contact telephone: Not reported

Contact email: Not reported

EPA Region: 03

Land type: Other land type

Classification: Non-Generator

Description: Handler: Non-Generators do not presently generate hazardous waste

Handler Activities Summary:

U.S. importer of hazardous waste: No
 Mixed waste (haz. and radioactive): No
 Recycler of hazardous waste: No
 Transporter of hazardous waste: No
 Treater, storer or disposer of HW: No
 Underground injection activity: No
 On-site burner exemption: No
 Furnace exemption: No
 Used oil fuel burner: No

Map ID
Direction
Distance
Elevation

MAP FINDINGS

Site

Database(s)

EDR ID Number
EPA ID Number

WEYLCHEM CORP (Continued)

1008375078

Used oil processor: No
User oil refiner: No
Used oil fuel marketer to burner: No
Used oil Specification marketer: No
Used oil transfer facility: No
Used oil transporter: No

Historical Generators:

Date form received by agency: 2012-09-05 00:00:00.0

Site name: WEYLCHEM CORP

Classification: Not a generator, verified

Date form received by agency: 2012-08-28 00:00:00.0

Site name: WEYLCHEM CORP

Classification: Small Quantity Generator

Date form received by agency: 2005-06-28 00:00:00.0

Site name: WEYLCHEM CORP

Classification: Small Quantity Generator

Hazardous Waste Summary:

. Waste code: D001
. Waste name: IGNITABLE WASTE

. Waste code: D002
. Waste name: CORROSIVE WASTE

. Waste code: D019
. Waste name: CARBON TETRACHLORIDE

. Waste code: D022
. Waste name: CHLOROFORM

. Waste code: D039
. Waste name: TETRACHLOROETHYLENE

. Waste code: F001
. Waste name: THE FOLLOWING SPENT HALOGENATED SOLVENTS USED IN DEGREASING: TETRACHLOROETHYLENE, TRICHLOROETHYLENE, METHYLENE CHLORIDE, 1,1,1-TRICHLOROETHANE, CARBON TETRACHLORIDE AND CHLORINATED FLUOROCARBONS; ALL SPENT SOLVENT MIXTURES/BLENDS USED IN DEGREASING CONTAINING, BEFORE USE, A TOTAL OF TEN PERCENT OR MORE (BY VOLUME) OF ONE OR MORE OF THE ABOVE HALOGENATED SOLVENTS OR THOSE SOLVENTS LISTED IN F002, F004, AND F005; AND STILL BOTTOMS FROM THE RECOVERY OF THESE SPENT SOLVENTS AND SPENT SOLVENT MIXTURES.

. Waste code: F002
. Waste name: THE FOLLOWING SPENT HALOGENATED SOLVENTS: TETRACHLOROETHYLENE, METHYLENE CHLORIDE, TRICHLOROETHYLENE, 1,1,1-TRICHLOROETHANE, CHLOROBENZENE, 1,1,2-TRICHLORO-1,2,2-TRIFLUOROETHANE, ORTHO-DICHLOROBENZENE, TRICHLOROFLUOROMETHANE, AND 1,1,2, TRICHLOROETHANE; ALL SPENT SOLVENT MIXTURES/BLENDS CONTAINING, BEFORE USE, A TOTAL OF TEN PERCENT OR MORE (BY VOLUME) OF ONE OR MORE OF THE ABOVE HALOGENATED SOLVENTS OR THOSE SOLVENTS LISTED IN F001, F004, AND F005; AND STILL BOTTOMS FROM THE RECOVERY OF THESE SPENT SOLVENTS AND

Map ID
Direction
Distance
Elevation

MAP FINDINGS

Site

Database(s)

EDR ID Number
EPA ID Number

WEYLCHEM CORP (Continued)

1008375078

SPENT SOLVENT MIXTURES.

. Waste code: F003
. Waste name: THE FOLLOWING SPENT NONHALOGENATED SOLVENTS: XYLENE, ACETONE, ETHYL ACETATE, ETHYL BENZENE, ETHYL ETHER, METHYL ISOBUTYL KETONE, N-BUTYL ALCOHOL, CYCLOHEXANONE, AND METHANOL; ALL SPENT SOLVENT MIXTURES/BLENDS CONTAINING, BEFORE USE, ONLY THE ABOVE SPENT NONHALOGENATED SOLVENTS; AND ALL SPENT SOLVENT MIXTURES/BLENDS CONTAINING, BEFORE USE, ONE OR MORE OF THE ABOVE NONHALOGENATED SOLVENTS, AND A TOTAL OF TEN PERCENT OR MORE (BY VOLUME) OF ONE OR MORE OF THOSE SOLVENTS LISTED IN F001, F002, F004, AND F005; AND STILL BOTTOMS FROM THE RECOVERY OF THESE SPENT SOLVENTS AND SPENT SOLVENT MIXTURES.

. Waste code: F005
. Waste name: THE FOLLOWING SPENT NONHALOGENATED SOLVENTS: TOLUENE, METHYL ETHYL KETONE, CARBON DISULFIDE, ISOBUTANOL, PYRIDINE, BENZENE, 2-ETHOXYETHANOL, AND 2-NITROPROPANE; ALL SPENT SOLVENT MIXTURES/BLENDS CONTAINING, BEFORE USE, A TOTAL OF TEN PERCENT OR MORE (BY VOLUME) OF ONE OR MORE OF THE ABOVE NONHALOGENATED SOLVENTS OR THOSE SOLVENTS LISTED IN F001, F002, OR F004; AND STILL BOTTOMS FROM THE RECOVERY OF THESE SPENT SOLVENTS AND SPENT SOLVENT MIXTURES.

. Waste code: U151
. Waste name: MERCURY

Violation Status: No violations found

Evaluation Action Summary:

Evaluation date: 2012-08-14 00:00:00.0
Evaluation: COMPLIANCE EVALUATION INSPECTION ON-SITE
Area of violation: Not reported
Date achieved compliance: Not reported
Evaluation lead agency: State

BR307 RUTGERS ORGANICS CORP
North 201 STRUBLE RD
1/8-1/4 STATE COLLEGE, PA 16801
0.209 mi.
1104 ft. Site 5 of 7 in cluster BR

PA MANIFEST S116739263
N/A

Actual: 1097 ft.
Manifest Details:
Year: 2013
Focus Map: 16
Manifest Number: 006541676FLE
Manifest Type: TSD Copy
Generator EPA Id: PAD000436261
Generator Date: 05/14/2013
Mailing Address: Not reported
Mailing City, St, Zip: Not reported
Contact Name: Not reported
Contact Phone: 814-231-9200
TSD EPA Id: Not reported
TSD Date: Not reported
TSD Facility Name: CLEAN HARBORS ENVIRONMENTAL SERVICES
TSD Facility Address: 5 MI S OF HWY 30 ON HWY 71
TSD Facility City: KIMBALL
TSD Facility State: NE
Facility Telephone: Not reported

Map ID
Direction
Distance
Elevation

MAP FINDINGS

Site

Database(s)

EDR ID Number
EPA ID Number

RUTGERS ORGANICS CORP (Continued)

S116739263

Page Number: 1
Line Number: 3
Waste Number: F039
Container Number: 2
Container Type: Burlap, cloth, paper or plastic bags
Waste Quantity: 400
Unit: Pounds
Handling Code: Not reported
TSP EPA Id: NED981723513
Date TSP Sig: Not reported

Year: 2013
Manifest Number: 006751185FLE
Manifest Type: TSD Copy
Generator EPA Id: PAD000436261
Generator Date: 09/24/2013
Mailing Address: Not reported
Mailing City, St, Zip: Not reported
Contact Name: Not reported
Contact Phone: 814-231-9200
TSD EPA Id: Not reported
TSD Date: Not reported
TSD Facility Name: Clean Harbors El Dorado LLC
TSD Facility Address: 309 American Circle
TSD Facility City: El Dorado
TSD Facility State: AR
Facility Telephone: Not reported
Page Number: 1
Line Number: 2
Waste Number: F039
Container Number: 6
Container Type: Fiber or plastic boxes, cartons, cases
Waste Quantity: 3000
Unit: Pounds
Handling Code: Not reported
TSP EPA Id: ARD069748192
Date TSP Sig: Not reported

Year: 2013
Manifest Number: 006541676FLE
Manifest Type: TSD Copy
Generator EPA Id: PAD000436261
Generator Date: 05/14/2013
Mailing Address: Not reported
Mailing City, St, Zip: Not reported
Contact Name: Not reported
Contact Phone: 814-231-9200
TSD EPA Id: Not reported
TSD Date: Not reported
TSD Facility Name: CLEAN HARBORS ENVIRONMENTAL SERVICES
TSD Facility Address: 5 MI S OF HWY 30 ON HWY 71
TSD Facility City: KIMBALL
TSD Facility State: NE
Facility Telephone: Not reported
Page Number: 1
Line Number: 2
Waste Number: F039

Map ID
Direction
Distance
Elevation

MAP FINDINGS

Site

Database(s)

EDR ID Number
EPA ID Number

RUTGERS ORGANICS CORP (Continued)

S116739263

Container Number: 10
Container Type: Fiber or plastic boxes, cartons, cases
Waste Quantity: 4000
Unit: Pounds
Handling Code: Not reported
TSP EPA Id: NED981723513
Date TSP Sig: Not reported

Year: 2013
Manifest Number: 008537292JJK
Manifest Type: TSD Copy
Generator EPA Id: PAD000436261
Generator Date: 01/24/2013
Mailing Address: Not reported
Mailing City, St, Zip: Not reported
Contact Name: Not reported
Contact Phone: 814-231-9200
TSD EPA Id: Not reported
TSD Date: Not reported
TSD Facility Name: Calgon Carbon Corp Big Sandy Plt
TSD Facility Address: 15024 US Route 23 S
TSD Facility City: Catlettsburg
TSD Facility State: KY
Facility Telephone: Not reported
Page Number: 1
Line Number: 1
Waste Number: F039
Container Number: 1
Container Type: Cargo tanks (tank trucks)
Waste Quantity: 20000
Unit: Pounds
Handling Code: Not reported
TSP EPA Id: KYD005009923
Date TSP Sig: Not reported

Year: 2013
Manifest Number: 008537289JJK
Manifest Type: TSD Copy
Generator EPA Id: PAD000436261
Generator Date: 04/25/2013
Mailing Address: Not reported
Mailing City, St, Zip: Not reported
Contact Name: Not reported
Contact Phone: 814-231-9200
TSD EPA Id: Not reported
TSD Date: Not reported
TSD Facility Name: Calgon Carbon Corp
TSD Facility Address: 200 Neville Rd
TSD Facility City: Pittsburgh
TSD Facility State: PA
Facility Telephone: Not reported
Page Number: 1
Line Number: 1
Waste Number: F039
Container Number: 1
Container Type: Cargo tanks (tank trucks)
Waste Quantity: 10000

Map ID
Direction
Distance
Elevation

MAP FINDINGS

Site

Database(s)

EDR ID Number
EPA ID Number

RUTGERS ORGANICS CORP (Continued)

S116739263

Unit: Pounds
Handling Code: Not reported
TSP EPA Id: PAD000736942
Date TSP Sig: Not reported

Year: 2013
Manifest Number: 008537211JJK
Manifest Type: TSD Copy
Generator EPA Id: PAD000436261
Generator Date: 08/13/2013
Mailing Address: Not reported
Mailing City, St, Zip: Not reported
Contact Name: Not reported
Contact Phone: 814-231-9200
TSD EPA Id: Not reported
TSD Date: Not reported
TSD Facility Name: Calgon Carbon Corp
TSD Facility Address: 200 Neville Rd
TSD Facility City: Pittsburgh
TSD Facility State: PA
Facility Telephone: Not reported
Page Number: 1
Line Number: 1
Waste Number: F039
Container Number: 1
Container Type: Cargo tanks (tank trucks)
Waste Quantity: 10000
Unit: Pounds
Handling Code: Not reported
TSP EPA Id: PAD000736942
Date TSP Sig: Not reported

Year: 2013
Manifest Number: 006751186FLE
Manifest Type: TSD Copy
Generator EPA Id: PAD000436261
Generator Date: 09/24/2013
Mailing Address: Not reported
Mailing City, St, Zip: Not reported
Contact Name: Not reported
Contact Phone: 814-231-9200
TSD EPA Id: Not reported
TSD Date: Not reported
TSD Facility Name: Spring Grove Resource Recovery Inc
TSD Facility Address: 4879 Spring Grove Ave
TSD Facility City: Cincinnati
TSD Facility State: OH
Facility Telephone: Not reported
Page Number: 1
Line Number: 1
Waste Number: D002
Container Number: 1
Container Type: Metal drums, barrels, kegs
Waste Quantity: 150
Unit: Pounds
Handling Code: Not reported
TSP EPA Id: OHD000816629

Map ID
Direction
Distance
Elevation

MAP FINDINGS

Site

Database(s)

EDR ID Number
EPA ID Number

RUTGERS ORGANICS CORP (Continued)

S116739263

Date TSP Sig: Not reported
Year: 2013
Manifest Number: 006541676FLE
Manifest Type: TSD Copy
Generator EPA Id: PAD000436261
Generator Date: 05/14/2013
Mailing Address: Not reported
Mailing City, St, Zip: Not reported
Contact Name: Not reported
Contact Phone: 814-231-9200
TSD EPA Id: Not reported
TSD Date: Not reported
TSD Facility Name: CLEAN HARBORS ENVIRONMENTAL SERVICES
TSD Facility Address: 5 MI S OF HWY 30 ON HWY 71
TSD Facility City: KIMBALL
TSD Facility State: NE
Facility Telephone: Not reported
Page Number: 1
Line Number: 1
Waste Number: F039
Container Number: 36
Container Type: Metal drums, barrels, kegs
Waste Quantity: 10800
Unit: Pounds
Handling Code: Not reported
TSP EPA Id: NED981723513
Date TSP Sig: Not reported

Year: 2013
Manifest Number: 006541677FLE
Manifest Type: TSD Copy
Generator EPA Id: PAD000436261
Generator Date: 05/14/2013
Mailing Address: Not reported
Mailing City, St, Zip: Not reported
Contact Name: Not reported
Contact Phone: 814-231-9200
TSD EPA Id: Not reported
TSD Date: Not reported
TSD Facility Name: Spring Grove Resource Recovery Inc
TSD Facility Address: 4879 Spring Grove Ave
TSD Facility City: Cincinnati
TSD Facility State: OH
Facility Telephone: Not reported
Page Number: 1
Line Number: 1
Waste Number: D002
Container Number: 3
Container Type: Fiberboard or plastic drums, barrels, kegs
Waste Quantity: 1500
Unit: Pounds
Handling Code: Not reported
TSP EPA Id: OHD000816629
Date TSP Sig: Not reported

Year: 2013

Map ID
 Direction
 Distance
 Elevation

MAP FINDINGS

Site

Database(s)

EDR ID Number
 EPA ID Number

RUTGERS ORGANICS CORP (Continued)

S116739263

Manifest Number: 006751185FLE
 Manifest Type: TSD Copy
 Generator EPA Id: PAD000436261
 Generator Date: 09/24/2013
 Mailing Address: Not reported
 Mailing City, St, Zip: Not reported
 Contact Name: Not reported
 Contact Phone: 814-231-9200
 TSD EPA Id: Not reported
 TSD Date: Not reported
 TSD Facility Name: Clean Harbors El Dorado LLC
 TSD Facility Address: 309 American Circle
 TSD Facility City: El Dorado
 TSD Facility State: AR
 Facility Telephone: Not reported
 Page Number: 1
 Line Number: 1
 Waste Number: F039
 Container Number: 2
 Container Type: Metal drums, barrels, kegs
 Waste Quantity: 425
 Unit: Pounds
 Handling Code: Not reported
 TSP EPA Id: ARD069748192
 Date TSP Sig: Not reported

[Click this hyperlink](#) while viewing on your computer to access additional PA_MANIFEST: detail in the EDR Site Report.

BR308
 North
 1/8-1/4
 0.209 mi.
 1104 ft.

RUETGERS NEASE CHEMICAL CO
201 STRUBLE RD
STATE COLLEGE, PA 16801
 Site 6 of 7 in cluster BR

MN MANIFEST S119131050
 N/A

Actual:
1097 ft.
Focus Map:
16

MANIFEST:
 Manifest ID: 597715
 Generator ID: PAD000436261
 Generator AI ID: 40817
 Transporter 1 ID: WID980904742
 Transporter 1 AI ID: 41412
 Transporter 1 AI Name: Schneider Tank Lines
 Transporter 1 Address: 3101 Packerland Dr S
 Transporter 1 City: Green Bay
 Transporter 1 State: WI
 Transporter 1 ZIP: 54313
 Transporter 2 ID: Not reported
 Transporter 2 AI ID: Not reported
 Transporter 2 AI Name: Not reported
 Transporter 2 Address: Not reported
 Transporter 2 City: Not reported
 Transporter 2 State: Not reported
 Transporter 2 ZIP: Not reported
 TSD ID: MND006172969
 TSD AI ID: 1163
 TSD AI Name: 3M - Cottage Grove
 TSD Address: 10746 Innovation Rd
 TSD City: Cottage Grove

Map ID
Direction
Distance
Elevation

MAP FINDINGS

Site

Database(s)

EDR ID Number
EPA ID Number

RUETGERS NEASE CHEMICAL CO (Continued)

S119131050

TSD State: MN
TSD Zip: 55016-4600
Gen Copy Recd Date: 5/27/1993 0:00:00
Fac Copy Recd Date: 1993-01-20 00:00:00
Gen Ship Date: 1993-01-13 00:00:00
Trans 1 Recd Date: 1993-01-13 00:00:00
Trans 2 Recd Date: Not reported
Tsd Recd Date: 1993-01-15 00:00:00
Comments: Not reported

Contact:

Generator AI ID: 40817
Generator ID: PAD000436261
Generator AI Name: Ruetgers Nease Chemical Co
Generator Contact: John Yost
Contact Address: 201 Struble Rd
Contact City: State College
Contact State: PA
Contact Zip: 16801
Contact Email: Not reported
Contact Phone: 814-238-2424

Detail:

Manifest ID: 597715
Manifest Row: 1
Haz Material Name: METHANOL
Haz Class Number: Not reported
UN NA Number: UN1992
Packing Group Number: Not reported
Container Qty: 1
Container Code: TKTT
Waste Qty: 4975
Waste Units Code: AD
Waste Code List: F003

Manifest ID: 597716
Generator ID: PAD000436261
Generator AI ID: 40817
Transporter 1 ID: WID980904742
Transporter 1 AI ID: 41412
Transporter 1 AI Name: Schneider Tank Lines
Transporter 1 Address: 3101 Packerland Dr S
Transporter 1 City: Green Bay
Transporter 1 State: WI
Transporter 1 ZIP: 54313
Transporter 2 ID: Not reported
Transporter 2 AI ID: Not reported
Transporter 2 AI Name: Not reported
Transporter 2 Address: Not reported
Transporter 2 City: Not reported
Transporter 2 State: Not reported
Transporter 2 ZIP: Not reported
TSD ID: MND006172969
TSD AI ID: 1163
TSD AI Name: 3M - Cottage Grove
TSD Address: 10746 Innovation Rd

Map ID
Direction
Distance
Elevation

MAP FINDINGS

Site

Database(s)

EDR ID Number
EPA ID Number

RUETGERS NEASE CHEMICAL CO (Continued)

S119131050

TSD City: Cottage Grove
TSD State: MN
TSD Zip: 55016-4600
Gen Copy Recd Date: 5/27/1993 0:00:00
Fac Copy Recd Date: 1993-01-26 00:00:00
Gen Ship Date: 1993-01-18 00:00:00
Trans 1 Recd Date: 1993-01-18 00:00:00
Trans 2 Recd Date: Not reported
Tsd Recd Date: 1993-01-20 00:00:00
Comments: Not reported

Contact:

Generator AI ID: 40817
Generator ID: PAD000436261
Generator AI Name: Ruetgers Nease Chemical Co
Generator Contact: John Yost
Contact Address: 201 Struble Rd
Contact City: State College
Contact State: PA
Contact Zip: 16801
Contact Email: Not reported
Contact Phone: 814-238-2424

Detail:

Manifest ID: 597716
Manifest Row: 1
Haz Material Name: FLAM LIQ POISONOUS NOS
Haz Class Number: Not reported
UN NA Number: UN1992
Packing Group Number: Not reported
Container Qty: 1
Container Code: TKTT
Waste Qty: 5500
Waste Units Code: AD
Waste Code List: F003

Manifest ID: 597717
Generator ID: PAD000436261
Generator AI ID: 40817
Transporter 1 ID: MND006173082
Transporter 1 AI ID: 47995
Transporter 1 AI Name: 3M - Maplewood
Transporter 1 Address: I-94 & McKnight Rd
Transporter 1 City: Maplewood
Transporter 1 State: MN
Transporter 1 ZIP: 55144
Transporter 2 ID: Not reported
Transporter 2 AI ID: Not reported
Transporter 2 AI Name: Not reported
Transporter 2 Address: Not reported
Transporter 2 City: Not reported
Transporter 2 State: Not reported
Transporter 2 ZIP: Not reported
TSD ID: MND006172969
TSD AI ID: 1163
TSD AI Name: 3M - Cottage Grove

Map ID
Direction
Distance
Elevation

MAP FINDINGS

Site

Database(s)

EDR ID Number
EPA ID Number

RUETGERS NEASE CHEMICAL CO (Continued)

S119131050

TSD Address: 10746 Innovation Rd
TSD City: Cottage Grove
TSD State: MN
TSD Zip: 55016-4600
Gen Copy Recd Date: 6/1/1992 0:00:00
Fac Copy Recd Date: 1992-05-08 00:00:00
Gen Ship Date: 1992-04-24 00:00:00
Trans 1 Recd Date: 1992-04-24 00:00:00
Trans 2 Recd Date: Not reported
Tsd Recd Date: 1992-04-25 00:00:00
Comments: Not reported

Contact:

Generator AI ID: 40817
Generator ID: PAD000436261
Generator AI Name: Ruetgers Nease Chemical Co
Generator Contact: John Yost
Contact Address: 201 Struble Rd
Contact City: State College
Contact State: PA
Contact Zip: 16801
Contact Email: Not reported
Contact Phone: 814-238-2424

Detail:

Manifest ID: 597717
Manifest Row: 1
Haz Material Name: FLAMMABLE LIQ, POISONOUS NOS
Haz Class Number: Not reported
UN NA Number: UN1992
Packing Group Number: Not reported
Container Qty: 80
Container Code: DMML
Waste Qty: 4400
Waste Units Code: AD
Waste Code List: F003

Manifest ID: 597718
Generator ID: PAD000436261
Generator AI ID: 40817
Transporter 1 ID: WID980904742
Transporter 1 AI ID: 41412
Transporter 1 AI Name: Schneider Tank Lines
Transporter 1 Address: 3101 Packerland Dr S
Transporter 1 City: Green Bay
Transporter 1 State: WI
Transporter 1 ZIP: 54313
Transporter 2 ID: Not reported
Transporter 2 AI ID: Not reported
Transporter 2 AI Name: Not reported
Transporter 2 Address: Not reported
Transporter 2 City: Not reported
Transporter 2 State: Not reported
Transporter 2 ZIP: Not reported
TSD ID: MND006172969
TSD AI ID: 1163

Map ID
Direction
Distance
Elevation

MAP FINDINGS

Site

Database(s)

EDR ID Number
EPA ID Number

RUETGERS NEASE CHEMICAL CO (Continued)

S119131050

TSD AI Name: 3M - Cottage Grove
TSD Address: 10746 Innovation Rd
TSD City: Cottage Grove
TSD State: MN
TSD Zip: 55016-4600
Gen Copy Recd Date: 5/27/1993 0:00:00
Fac Copy Recd Date: 1993-02-02 00:00:00
Gen Ship Date: 1993-01-25 00:00:00
Trans 1 Recd Date: 1993-01-25 00:00:00
Trans 2 Recd Date: Not reported
Tsd Recd Date: 1993-01-27 00:00:00
Comments: Not reported

Contact:

Generator AI ID: 40817
Generator ID: PAD000436261
Generator AI Name: Ruetgers Nease Chemical Co
Generator Contact: John Yost
Contact Address: 201 Struble Rd
Contact City: State College
Contact State: PA
Contact Zip: 16801
Contact Email: Not reported
Contact Phone: 814-238-2424

Detail:

Manifest ID: 597718
Manifest Row: 1
Haz Material Name: METHANOL
Haz Class Number: Not reported
UN NA Number: UN1992
Packing Group Number: Not reported
Container Qty: 1
Container Code: TKTT
Waste Qty: 5500
Waste Units Code: AD
Waste Code List: F003

Manifest ID: 597719
Generator ID: PAD000436261
Generator AI ID: 40817
Transporter 1 ID: WID980904742
Transporter 1 AI ID: 41412
Transporter 1 AI Name: Schneider Tank Lines
Transporter 1 Address: 3101 Packerland Dr S
Transporter 1 City: Green Bay
Transporter 1 State: WI
Transporter 1 ZIP: 54313
Transporter 2 ID: Not reported
Transporter 2 AI ID: Not reported
Transporter 2 AI Name: Not reported
Transporter 2 Address: Not reported
Transporter 2 City: Not reported
Transporter 2 State: Not reported
Transporter 2 ZIP: Not reported
TSD ID: MND006172969

Map ID
Direction
Distance
Elevation

MAP FINDINGS

Site

Database(s)

EDR ID Number
EPA ID Number

RUETGERS NEASE CHEMICAL CO (Continued)

S119131050

TSD AI ID: 1163
TSD AI Name: 3M - Cottage Grove
TSD Address: 10746 Innovation Rd
TSD City: Cottage Grove
TSD State: MN
TSD Zip: 55016-4600
Gen Copy Recd Date: 5/27/1993 0:00:00
Fac Copy Recd Date: 1993-02-08 00:00:00
Gen Ship Date: 1993-02-01 00:00:00
Trans 1 Recd Date: 1993-02-01 00:00:00
Trans 2 Recd Date: Not reported
Tsd Recd Date: 1993-02-03 00:00:00
Comments: Not reported

Contact:

Generator AI ID: 40817
Generator ID: PAD000436261
Generator AI Name: Ruetgers Nease Chemical Co
Generator Contact: John Yost
Contact Address: 201 Struble Rd
Contact City: State College
Contact State: PA
Contact Zip: 16801
Contact Email: Not reported
Contact Phone: 814-238-2424

Detail:

Manifest ID: 597719
Manifest Row: 1
Haz Material Name: METHANOL
Haz Class Number: Not reported
UN NA Number: UN1992
Packing Group Number: Not reported
Container Qty: 1
Container Code: TKTT
Waste Qty: 5500
Waste Units Code: AD
Waste Code List: F003

Manifest ID: 597720
Generator ID: PAD000436261
Generator AI ID: 40817
Transporter 1 ID: WID980904742
Transporter 1 AI ID: 41412
Transporter 1 AI Name: Schneider Tank Lines
Transporter 1 Address: 3101 Packerland Dr S
Transporter 1 City: Green Bay
Transporter 1 State: WI
Transporter 1 ZIP: 54313
Transporter 2 ID: Not reported
Transporter 2 AI ID: Not reported
Transporter 2 AI Name: Not reported
Transporter 2 Address: Not reported
Transporter 2 City: Not reported
Transporter 2 State: Not reported
Transporter 2 ZIP: Not reported

Map ID
Direction
Distance
Elevation

MAP FINDINGS

Site

Database(s)

EDR ID Number
EPA ID Number

RUETGERS NEASE CHEMICAL CO (Continued)

S119131050

TSD ID: MND006172969
TSD AI ID: 1163
TSD AI Name: 3M - Cottage Grove
TSD Address: 10746 Innovation Rd
TSD City: Cottage Grove
TSD State: MN
TSD Zip: 55016-4600
Gen Copy Recd Date: 5/27/1993 0:00:00
Fac Copy Recd Date: 1993-02-17 00:00:00
Gen Ship Date: 1993-02-10 00:00:00
Trans 1 Recd Date: 1993-02-10 00:00:00
Trans 2 Recd Date: Not reported
Tsd Recd Date: 1993-02-12 00:00:00
Comments: Not reported

Contact:

Generator AI ID: 40817
Generator ID: PAD000436261
Generator AI Name: Ruetgers Nease Chemical Co
Generator Contact: John Yost
Contact Address: 201 Struble Rd
Contact City: State College
Contact State: PA
Contact Zip: 16801
Contact Email: Not reported
Contact Phone: 814-238-2424

Detail:

Manifest ID: 597720
Manifest Row: 1
Haz Material Name: METHANOL
Haz Class Number: Not reported
UN NA Number: UN1992
Packing Group Number: Not reported
Container Qty: 1
Container Code: TKTT
Waste Qty: 3300
Waste Units Code: AD
Waste Code List: F003

Manifest ID: 597721
Generator ID: PAD000436261
Generator AI ID: 40817
Transporter 1 ID: WID980904742
Transporter 1 AI ID: 41412
Transporter 1 AI Name: Schneider Tank Lines
Transporter 1 Address: 3101 Packerland Dr S
Transporter 1 City: Green Bay
Transporter 1 State: WI
Transporter 1 ZIP: 54313
Transporter 2 ID: Not reported
Transporter 2 AI ID: Not reported
Transporter 2 AI Name: Not reported
Transporter 2 Address: Not reported
Transporter 2 City: Not reported
Transporter 2 State: Not reported

Map ID
Direction
Distance
Elevation

MAP FINDINGS

Site

Database(s)

EDR ID Number
EPA ID Number

RUETGERS NEASE CHEMICAL CO (Continued)

S119131050

Transporter 2 ZIP: Not reported
TSD ID: MND006172969
TSD AI ID: 1163
TSD AI Name: 3M - Cottage Grove
TSD Address: 10746 Innovation Rd
TSD City: Cottage Grove
TSD State: MN
TSD Zip: 55016-4600
Gen Copy Recd Date: 5/27/1993 0:00:00
Fac Copy Recd Date: 1993-02-11 00:00:00
Gen Ship Date: 1993-02-05 00:00:00
Trans 1 Recd Date: 1993-02-05 00:00:00
Trans 2 Recd Date: Not reported
Tsd Recd Date: 1993-02-08 00:00:00
Comments: Not reported

Contact:

Generator AI ID: 40817
Generator ID: PAD000436261
Generator AI Name: Ruetgers Nease Chemical Co
Generator Contact: John Yost
Contact Address: 201 Struble Rd
Contact City: State College
Contact State: PA
Contact Zip: 16801
Contact Email: Not reported
Contact Phone: 814-238-2424

Detail:

Manifest ID: 597721
Manifest Row: 1
Haz Material Name: FLAM LIQ POISONOUS NOS
Haz Class Number: Not reported
UN NA Number: UN1992
Packing Group Number: Not reported
Container Qty: 1
Container Code: TKTT
Waste Qty: 3876
Waste Units Code: AD
Waste Code List: F003

Manifest ID: 597722
Generator ID: PAD000436261
Generator AI ID: 40817
Transporter 1 ID: MND980791321
Transporter 1 AI ID: 36828
Transporter 1 AI Name: MCI Paint & Drywall
Transporter 1 Address: 21400 Hamburg Ave
Transporter 1 City: Lakeville
Transporter 1 State: MN
Transporter 1 ZIP: 55044
Transporter 2 ID: Not reported
Transporter 2 AI ID: Not reported
Transporter 2 AI Name: Not reported
Transporter 2 Address: Not reported
Transporter 2 City: Not reported

Map ID
Direction
Distance
Elevation

MAP FINDINGS

Site

Database(s)

EDR ID Number
EPA ID Number

RUETGERS NEASE CHEMICAL CO (Continued)

S119131050

Transporter 2 State: Not reported
Transporter 2 ZIP: Not reported
TSD ID: MND981190242
TSD AI ID: 36830
TSD AI Name: Aptus Nei
TSD Address: 21750 Cedar Ave
TSD City: Lakeville
TSD State: MN
TSD Zip: 55044
Gen Copy Recd Date: 9/8/1993 0:00:00
Fac Copy Recd Date: 1993-07-14 00:00:00
Gen Ship Date: 1993-07-08 00:00:00
Trans 1 Recd Date: 1993-07-08 00:00:00
Trans 2 Recd Date: Not reported
Tsd Recd Date: 1993-07-12 00:00:00
Comments: Not reported

Contact:

Generator AI ID: 40817
Generator ID: PAD000436261
Generator AI Name: Ruetgers Nease Chemical Co
Generator Contact: John Yost
Contact Address: 201 Struble Rd
Contact City: State College
Contact State: PA
Contact Zip: 16801
Contact Email: Not reported
Contact Phone: 814-238-2424

Detail:

Manifest ID: 597722
Manifest Row: 1
Haz Material Name: COMBUSTIBLE LIQ NOS
Haz Class Number: Not reported
UN NA Number: NA1993
Packing Group Number: Not reported
Container Qty: 20
Container Code: DMML
Waste Qty: 5200
Waste Units Code: AL
Waste Code List: F002

Manifest ID: 597722
Manifest Row: 2
Haz Material Name: FLAM LIQ NOS
Haz Class Number: Not reported
UN NA Number: UN1993
Packing Group Number: Not reported
Container Qty: 48
Container Code: DMML
Waste Qty: 13440
Waste Units Code: AL
Waste Code List: D001

Manifest ID: 597723
Generator ID: PAD000436261

Map ID
Direction
Distance
Elevation

MAP FINDINGS

Site

Database(s)

EDR ID Number
EPA ID Number

RUETGERS NEASE CHEMICAL CO (Continued)

S119131050

Generator AI ID: 40817
Transporter 1 ID: WID980904742
Transporter 1 AI ID: 41412
Transporter 1 AI Name: Schneider Tank Lines
Transporter 1 Address: 3101 Packerland Dr S
Transporter 1 City: Green Bay
Transporter 1 State: WI
Transporter 1 ZIP: 54313
Transporter 2 ID: Not reported
Transporter 2 AI ID: Not reported
Transporter 2 AI Name: Not reported
Transporter 2 Address: Not reported
Transporter 2 City: Not reported
Transporter 2 State: Not reported
Transporter 2 ZIP: Not reported
TSD ID: MND006172969
TSD AI ID: 1163
TSD AI Name: 3M - Cottage Grove
TSD Address: 10746 Innovation Rd
TSD City: Cottage Grove
TSD State: MN
TSD Zip: 55016-4600
Gen Copy Recd Date: 12/6/1993 0:00:00
Fac Copy Recd Date: 1993-11-30 00:00:00
Gen Ship Date: 1993-11-22 00:00:00
Trans 1 Recd Date: 1993-11-22 00:00:00
Trans 2 Recd Date: Not reported
Tsd Recd Date: 1993-11-24 00:00:00
Comments: Not reported

Contact:

Generator AI ID: 40817
Generator ID: PAD000436261
Generator AI Name: Ruetgers Nease Chemical Co
Generator Contact: John Yost
Contact Address: 201 Struble Rd
Contact City: State College
Contact State: PA
Contact Zip: 16801
Contact Email: Not reported
Contact Phone: 814-238-2424

Detail:

Manifest ID: 597723
Manifest Row: 1
Haz Material Name: METHANOL
Haz Class Number: Not reported
UN NA Number: UN1992
Packing Group Number: Not reported
Container Qty: 1
Container Code: TKTT
Waste Qty: 5660
Waste Units Code: AD
Waste Code List: F003

Manifest ID: 597724

Map ID
Direction
Distance
Elevation

MAP FINDINGS

Site

Database(s)

EDR ID Number
EPA ID Number

RUETGERS NEASE CHEMICAL CO (Continued)

S119131050

Generator ID: PAD000436261
Generator AI ID: 40817
Transporter 1 ID: WID980904742
Transporter 1 AI ID: 41412
Transporter 1 AI Name: Schneider Tank Lines
Transporter 1 Address: 3101 Packerland Dr S
Transporter 1 City: Green Bay
Transporter 1 State: WI
Transporter 1 ZIP: 54313
Transporter 2 ID: Not reported
Transporter 2 AI ID: Not reported
Transporter 2 AI Name: Not reported
Transporter 2 Address: Not reported
Transporter 2 City: Not reported
Transporter 2 State: Not reported
Transporter 2 ZIP: Not reported
TSD ID: MND006172969
TSD AI ID: 1163
TSD AI Name: 3M - Cottage Grove
TSD Address: 10746 Innovation Rd
TSD City: Cottage Grove
TSD State: MN
TSD Zip: 55016-4600
Gen Copy Recd Date: 12/20/1993 0:00:00
Fac Copy Recd Date: 1993-12-10 00:00:00
Gen Ship Date: 1993-12-03 00:00:00
Trans 1 Recd Date: 1993-12-03 00:00:00
Trans 2 Recd Date: Not reported
Tsd Recd Date: 1993-12-07 00:00:00
Comments: Not reported

Contact:

Generator AI ID: 40817
Generator ID: PAD000436261
Generator AI Name: Ruetgers Nease Chemical Co
Generator Contact: John Yost
Contact Address: 201 Struble Rd
Contact City: State College
Contact State: PA
Contact Zip: 16801
Contact Email: Not reported
Contact Phone: 814-238-2424

Detail:

Manifest ID: 597724
Manifest Row: 1
Haz Material Name: METHANOL
Haz Class Number: Not reported
UN NA Number: UN1992
Packing Group Number: Not reported
Container Qty: 1
Container Code: TKTT
Waste Qty: 5466
Waste Units Code: AD
Waste Code List: F003

Map ID
Direction
Distance
Elevation

MAP FINDINGS

Site

Database(s)

EDR ID Number
EPA ID Number

RUETGERS NEASE CHEMICAL CO (Continued)

S119131050

Manifest ID: 597725
Generator ID: PAD000436261
Generator AI ID: 40817
Transporter 1 ID: WID980904742
Transporter 1 AI ID: 41412
Transporter 1 AI Name: Schneider Tank Lines
Transporter 1 Address: 3101 Packerland Dr S
Transporter 1 City: Green Bay
Transporter 1 State: WI
Transporter 1 ZIP: 54313
Transporter 2 ID: Not reported
Transporter 2 AI ID: Not reported
Transporter 2 AI Name: Not reported
Transporter 2 Address: Not reported
Transporter 2 City: Not reported
Transporter 2 State: Not reported
Transporter 2 ZIP: Not reported
TSD ID: MND006172969
TSD AI ID: 1163
TSD AI Name: 3M - Cottage Grove
TSD Address: 10746 Innovation Rd
TSD City: Cottage Grove
TSD State: MN
TSD Zip: 55016-4600
Gen Copy Recd Date: 12/28/1993 0:00:00
Fac Copy Recd Date: 1993-12-21 00:00:00
Gen Ship Date: 1993-12-13 00:00:00
Trans 1 Recd Date: 1993-12-13 00:00:00
Trans 2 Recd Date: Not reported
Tsd Recd Date: 1993-12-15 00:00:00
Comments: Not reported

Contact:

Generator AI ID: 40817
Generator ID: PAD000436261
Generator AI Name: Ruetgers Nease Chemical Co
Generator Contact: John Yost
Contact Address: 201 Struble Rd
Contact City: State College
Contact State: PA
Contact Zip: 16801
Contact Email: Not reported
Contact Phone: 814-238-2424

Detail:

Manifest ID: 597725
Manifest Row: 1
Haz Material Name: FLAM LIQ POISONOUS NOS
Haz Class Number: Not reported
UN NA Number: UN1992
Packing Group Number: Not reported
Container Qty: 1
Container Code: TKTT
Waste Qty: 4800
Waste Units Code: AD
Waste Code List: F003

Map ID
 Direction
 Distance
 Elevation

| |
|--------------|
| MAP FINDINGS |
|--------------|

Site

Database(s)

EDR ID Number
 EPA ID Number

RUETGERS NEASE CHEMICAL CO (Continued)

S119131050

[Click this hyperlink](#) while viewing on your computer to access
 15 additional MN MANIFEST: record(s) in the EDR Site Report.

BR309 **RUETGERS ORGANICS CORP.**
North **201 STRUBLE ROAD**
1/8-1/4 **STATE COLLEGE, PA 16801**
0.209 mi.
1104 ft. **Site 7 of 7 in cluster BR**

Actual:
1097 ft.
Focus Map:
16

NPL **1009968972**
SEMS **PAD000436261**
CORRACTS
RCRA-TSDF
RCRA-VSQG
US ENG CONTROLS
US INST CONTROLS
ROD
PRP
PADS
FINDS
NY MANIFEST

NPL:

Name: CENTRE COUNTY KEPONE
 Address: 201 STRUBLE ROAD
 City,State,Zip: STATE COLLEGE, PA 16801
 EPA ID: PAD000436261
 EPA Region: 3
 Federal: N
 Final Date: 1983-09-08 00:00:00
 Site ID: 300444
 Latitude: 40.823611
 Site Score: 45.090000000000003
 Longitude: -77.808330999999995

NPL:

EPA ID: PAD000436261
 NPL Status: Currently on the Final NPL
 Category Description: Depth To Aquifer-<= 10 Feet
 Category Value: 0

EPA ID: PAD000436261
 NPL Status: Currently on the Final NPL
 Category Description: Distance To Nearest Population-> 0 And <= 1/4 Mile
 Category Value: 10

NPL:

EPA ID: PAD000436261
 Site ID: 0300444
 Site Status: F
 Federal Site: N
 EPA Region: 03
 Date Proposed: 12/30/82
 Date Deleted: Not reported
 Date Finalized: 09/08/83

NPL:

EPA ID: PAD000436261
 NPL Status: Currently on the Final NPL
 Substance ID: Not reported
 Substance: Not reported
 CAS #: Not reported
 Pathway: Not reported

Map ID
Direction
Distance
Elevation

MAP FINDINGS

Site

Database(s)

EDR ID Number
EPA ID Number

RUETGERS ORGANICS CORP. (Continued)

1009968972

| | |
|---------------|----------------------------|
| Scoring: | Not reported |
| EPA ID: | PAD000436261 |
| NPL Status: | Currently on the Final NPL |
| Substance ID: | C333 |
| Substance: | MIREX |
| CAS #: | 2385-85-5 |
| Pathway: | NO PATHWAY INDICATED |
| Scoring: | 1 |
| EPA ID: | PAD000436261 |
| NPL Status: | Currently on the Final NPL |
| Substance ID: | U004 |
| Substance: | ACETOPHENONE |
| CAS #: | 98-86-2 |
| Pathway: | NO PATHWAY INDICATED |
| Scoring: | 1 |
| EPA ID: | PAD000436261 |
| NPL Status: | Currently on the Final NPL |
| Substance ID: | U019 |
| Substance: | BENZENE |
| CAS #: | 71-43-2 |
| Pathway: | GROUND WATER PATHWAY |
| Scoring: | 2 |
| EPA ID: | PAD000436261 |
| NPL Status: | Currently on the Final NPL |
| Substance ID: | U019 |
| Substance: | BENZENE |
| CAS #: | 71-43-2 |
| Pathway: | SURFACE WATER PATHWAY |
| Scoring: | 2 |
| EPA ID: | PAD000436261 |
| NPL Status: | Currently on the Final NPL |
| Substance ID: | U037 |
| Substance: | CHLOROBENZENE |
| CAS #: | 108-90-7 |
| Pathway: | GROUND WATER PATHWAY |
| Scoring: | 2 |
| EPA ID: | PAD000436261 |
| NPL Status: | Currently on the Final NPL |
| Substance ID: | U037 |
| Substance: | CHLOROBENZENE |
| CAS #: | 108-90-7 |
| Pathway: | SURFACE WATER PATHWAY |
| Scoring: | 2 |
| EPA ID: | PAD000436261 |
| NPL Status: | Currently on the Final NPL |
| Substance ID: | U142 |
| Substance: | KEPONE |
| CAS #: | 143-50-0 |
| Pathway: | AIR PATHWAY |
| Scoring: | 3 |

Map ID
Direction
Distance
Elevation

MAP FINDINGS

Site

Database(s)

EDR ID Number
EPA ID Number

RUETGERS ORGANICS CORP. (Continued)

1009968972

| | |
|---------------|-----------------------------|
| EPA ID: | PAD000436261 |
| NPL Status: | Currently on the Final NPL |
| Substance ID: | U142 |
| Substance: | KEPONE |
| CAS #: | 143-50-0 |
| Pathway: | GROUND WATER PATHWAY |
| Scoring: | 4 |
| EPA ID: | PAD000436261 |
| NPL Status: | Currently on the Final NPL |
| Substance ID: | U142 |
| Substance: | KEPONE |
| CAS #: | 143-50-0 |
| Pathway: | SURFACE WATER PATHWAY |
| Scoring: | 4 |
| EPA ID: | PAD000436261 |
| NPL Status: | Currently on the Final NPL |
| Substance ID: | U209 |
| Substance: | TETRACHLOROETHANE, 1,1,2,2- |
| CAS #: | 79-34-5 |
| Pathway: | GROUND WATER PATHWAY |
| Scoring: | 2 |
| EPA ID: | PAD000436261 |
| NPL Status: | Currently on the Final NPL |
| Substance ID: | U209 |
| Substance: | TETRACHLOROETHANE, 1,1,2,2- |
| CAS #: | 79-34-5 |
| Pathway: | SURFACE WATER PATHWAY |
| Scoring: | 2 |
| EPA ID: | PAD000436261 |
| NPL Status: | Currently on the Final NPL |
| Substance ID: | U228 |
| Substance: | TRICHLOROETHYLENE (TCE) |
| CAS #: | 79-01-6 |
| Pathway: | GROUND WATER PATHWAY |
| Scoring: | 2 |
| EPA ID: | PAD000436261 |
| NPL Status: | Currently on the Final NPL |
| Substance ID: | U228 |
| Substance: | TRICHLOROETHYLENE (TCE) |
| CAS #: | 79-01-6 |
| Pathway: | SURFACE WATER PATHWAY |
| Scoring: | 2 |
| EPA ID: | PAD000436261 |
| NPL Status: | Currently on the Final NPL |
| Substance ID: | U239 |
| Substance: | XYLENE |
| CAS #: | 1330-20-7 |
| Pathway: | NO PATHWAY INDICATED |
| Scoring: | 1 |
| EPA ID: | PAD000436261 |

Map ID
Direction
Distance
Elevation

MAP FINDINGS

Site

Database(s)

EDR ID Number
EPA ID Number

RUETGERS ORGANICS CORP. (Continued)

1009968972

NPL Status: Currently on the Final NPL
Substance ID: W002
Substance: VOLATILE ORGANICS
CAS #: Not reported
Pathway: AIR PATHWAY
Scoring: 2

NPL:

EPA ID: PAD000436261
Summary: Conditions at listing (December 1982): The Centre County Kepone Site is a batch chemical manufacturing plant near State College Borough, Pennsylvania. The company manufactured Mirex in 1973 and 1974, and Kepone in 1958, 1959, and 1963.

EPA ID: PAD000436261
Summary: Progress wastes were originally disposed of on-site in a spray irrigation field and lagoon and stored in drums. The company later removed the drums and contaminated soil, treated the material in the lagoon to harden it, and buried it on-site.

EPA ID: PAD000436261
Summary: The material from the lagoon failed to harden properly, and contaminants were leaching to ground water and surface water. In 1982, the company excavated and removed the material and started to treat contaminated ground water. Status Jul

EPA ID: PAD000436261
Summary: y 1983): EPA is planning additional sampling to determine the need for further remedial action at the site.

NPL:

EPA ID: PAD000436261
NPL Status: Final
Proposed Date: 12/30/1982
Final Date: 09/08/1983
Deleted Date: Not reported

NPL:

EPA ID: PAD000436261
NPL Name: CENTRE COUNTY KEPONE

SEMS:

Site ID: 0300444
EPA ID: PAD000436261
Name: CENTRE COUNTY KEPONE
Address: 201 STRUBLE ROAD
Address 2: Not reported
City, State, Zip: STATE COLLEGE, PA 16801
Cong District: 12
FIPS Code: 42027
Latitude: 40.823611
Longitude: -77.808331
FF: N
NPL: Currently on the Final NPL

Map ID
Direction
Distance
Elevation

MAP FINDINGS

Site

Database(s)

EDR ID Number
EPA ID Number

RUETGERS ORGANICS CORP. (Continued)

1009968972

Non NPL Status: Not reported

SEMS Detail:

Region: 03
Site ID: 0300444
EPA ID: PAD000436261
Site Name: CENTRE COUNTY KEPONE
NPL: F
FF: N
OU: 00
Action Code: AR
Action Name: ADMIN REC
SEQ: 3
Start Date: 1997-12-11 05:00:00
Finish Date: 12/11/1997 5:00:00 AM
Qual: OR
Current Action Lead: EPA Perf

Region: 03
Site ID: 0300444
EPA ID: PAD000436261
Site Name: CENTRE COUNTY KEPONE
NPL: F
FF: N
OU: 01
Action Code: TV
Action Name: Partial Del
SEQ: 1
Start Date: 2004-09-27 04:00:00
Finish Date: 9/27/2004 4:00:00 AM
Qual: Not reported
Current Action Lead: EPA Perf

Region: 03
Site ID: 0300444
EPA ID: PAD000436261
Site Name: CENTRE COUNTY KEPONE
NPL: F
FF: N
OU: 00
Action Code: CR
Action Name: CI
SEQ: 2
Start Date: 2000-08-14 04:00:00
Finish Date: Not reported
Qual: Not reported
Current Action Lead: EPA Perf

Region: 03
Site ID: 0300444
EPA ID: PAD000436261
Site Name: CENTRE COUNTY KEPONE
NPL: F
FF: N
OU: 00
Action Code: FE
Action Name: 5 YEAR
SEQ: 2

Map ID
Direction
Distance
Elevation

MAP FINDINGS

Site

Database(s)

EDR ID Number
EPA ID Number

RUETGERS ORGANICS CORP. (Continued)

1009968972

Start Date: 2009-05-27 04:00:00
Finish Date: 9/28/2009 4:00:00 AM
Qual: Not reported
Current Action Lead: EPA Perf

Region: 03
Site ID: 0300444
EPA ID: PAD000436261
Site Name: CENTRE COUNTY KEPONE
NPL: F
FF: N
OU: 00
Action Code: TG
Action Name: TA GRANT
SEQ: 1
Start Date: 1991-09-06 04:00:00
Finish Date: 8/10/1992 4:00:00 AM
Qual: Not reported
Current Action Lead: EPA Perf

Region: 03
Site ID: 0300444
EPA ID: PAD000436261
Site Name: CENTRE COUNTY KEPONE
NPL: F
FF: N
OU: 01
Action Code: AR
Action Name: ADMIN REC
SEQ: 1
Start Date: 1990-09-10 04:00:00
Finish Date: 9/10/1990 4:00:00 AM
Qual: E
Current Action Lead: EPA Perf

Region: 03
Site ID: 0300444
EPA ID: PAD000436261
Site Name: CENTRE COUNTY KEPONE
NPL: F
FF: N
OU: 00
Action Code: TA
Action Name: TECH ASSIST
SEQ: 1
Start Date: 2008-03-03 05:00:00
Finish Date: 6/29/2017 4:00:00 AM
Qual: Not reported
Current Action Lead: EPA Perf

Region: 03
Site ID: 0300444
EPA ID: PAD000436261
Site Name: CENTRE COUNTY KEPONE
NPL: F
FF: N
OU: 02

Map ID
Direction
Distance
Elevation

MAP FINDINGS

Site

Database(s)

EDR ID Number
EPA ID Number

RUETGERS ORGANICS CORP. (Continued)

1009968972

Action Code: AR
Action Name: ADMIN REC
SEQ: 5
Start Date: 2009-02-20 05:00:00
Finish Date: 2/20/2009 5:00:00 AM
Qual: Not reported
Current Action Lead: EPA Perf

Region: 03
Site ID: 0300444
EPA ID: PAD000436261
Site Name: CENTRE COUNTY KEPONE
NPL: F
FF: N
OU: 00
Action Code: FE
Action Name: 5 YEAR
SEQ: 3
Start Date: 2014-01-29 05:00:00
Finish Date: 9/22/2014 4:00:00 AM
Qual: Not reported
Current Action Lead: EPA Perf

Region: 03
Site ID: 0300444
EPA ID: PAD000436261
Site Name: CENTRE COUNTY KEPONE
NPL: F
FF: N
OU: 00
Action Code: RS
Action Name: RV ASSESS
SEQ: 1
Start Date: 1989-08-01 04:00:00
Finish Date: 8/1/1989 4:00:00 AM
Qual: Not reported
Current Action Lead: EPA Perf

Region: 03
Site ID: 0300444
EPA ID: PAD000436261
Site Name: CENTRE COUNTY KEPONE
NPL: F
FF: N
OU: 00
Action Code: HR
Action Name: HAZRANK
SEQ: 1
Start Date: 1982-12-01 05:00:00
Finish Date: 12/1/1982 5:00:00 AM
Qual: Not reported
Current Action Lead: EPA Perf

Region: 03
Site ID: 0300444
EPA ID: PAD000436261
Site Name: CENTRE COUNTY KEPONE

Map ID
Direction
Distance
Elevation

MAP FINDINGS

Site

Database(s)

EDR ID Number
EPA ID Number

RUETGERS ORGANICS CORP. (Continued)

1009968972

NPL: F
FF: N
OU: 00
Action Code: NP
Action Name: PROPOSED
SEQ: 1
Start Date: 1982-12-30 05:00:00
Finish Date: 12/30/1982 5:00:00 AM
Qual: Not reported
Current Action Lead: EPA Perf

Region: 03
Site ID: 0300444
EPA ID: PAD000436261
Site Name: CENTRE COUNTY KEPONE
NPL: F
FF: N
OU: 00
Action Code: SI
Action Name: SI
SEQ: 1
Start Date: 1980-02-01 05:00:00
Finish Date: 2/1/1980 5:00:00 AM
Qual: H
Current Action Lead: EPA Perf

Region: 03
Site ID: 0300444
EPA ID: PAD000436261
Site Name: CENTRE COUNTY KEPONE
NPL: F
FF: N
OU: 00
Action Code: FE
Action Name: 5 YEAR
SEQ: 1
Start Date: 2004-03-31 05:00:00
Finish Date: 9/10/2004 4:00:00 AM
Qual: Not reported
Current Action Lead: EPA Perf

Region: 03
Site ID: 0300444
EPA ID: PAD000436261
Site Name: CENTRE COUNTY KEPONE
NPL: F
FF: N
OU: 00
Action Code: RS
Action Name: RV ASSESS
SEQ: 2
Start Date: 1991-02-19 05:00:00
Finish Date: 2/19/1991 5:00:00 AM
Qual: Not reported
Current Action Lead: EPA Perf

Region: 03

Map ID
Direction
Distance
Elevation

MAP FINDINGS

Site

Database(s)

EDR ID Number
EPA ID Number

RUETGERS ORGANICS CORP. (Continued)

1009968972

Site ID: 0300444
EPA ID: PAD000436261
Site Name: CENTRE COUNTY KEPONE
NPL: F
FF: N
OU: 01
Action Code: RO
Action Name: ROD
SEQ: 1
Start Date: 1995-04-21 04:00:00
Finish Date: 4/21/1995 4:00:00 AM
Qual: Not reported
Current Action Lead: EPA Perf

Region: 03
Site ID: 0300444
EPA ID: PAD000436261
Site Name: CENTRE COUNTY KEPONE
NPL: F
FF: N
OU: 00
Action Code: RS
Action Name: RV ASSESS
SEQ: 3
Start Date: 1992-09-10 04:00:00
Finish Date: 9/10/1992 4:00:00 AM
Qual: Not reported
Current Action Lead: EPA Perf

Region: 03
Site ID: 0300444
EPA ID: PAD000436261
Site Name: CENTRE COUNTY KEPONE
NPL: F
FF: N
OU: 00
Action Code: CR
Action Name: CI
SEQ: 1
Start Date: 1990-07-17 04:00:00
Finish Date: Not reported
Qual: Not reported
Current Action Lead: EPA Perf

Region: 03
Site ID: 0300444
EPA ID: PAD000436261
Site Name: CENTRE COUNTY KEPONE
NPL: F
FF: N
OU: 00
Action Code: DS
Action Name: DISCVRY
SEQ: 1
Start Date: 1979-11-01 05:00:00
Finish Date: 11/1/1979 5:00:00 AM
Qual: Not reported

Map ID
Direction
Distance
Elevation

MAP FINDINGS

Site

Database(s)

EDR ID Number
EPA ID Number

RUETGERS ORGANICS CORP. (Continued)

1009968972

Current Action Lead: EPA Perf

Region: 03
Site ID: 0300444
EPA ID: PAD000436261
Site Name: CENTRE COUNTY KEPONE
NPL: F
FF: N
OU: 00
Action Code: NF
Action Name: NPL FINL
SEQ: 1
Start Date: 1983-09-08 04:00:00
Finish Date: 9/8/1983 4:00:00 AM
Qual: Not reported
Current Action Lead: EPA Perf

Region: 03
Site ID: 0300444
EPA ID: PAD000436261
Site Name: CENTRE COUNTY KEPONE
NPL: F
FF: N
OU: 00
Action Code: PA
Action Name: PA
SEQ: 1
Start Date: 1979-11-01 05:00:00
Finish Date: 11/1/1979 5:00:00 AM
Qual: L
Current Action Lead: EPA Perf

Region: 03
Site ID: 0300444
EPA ID: PAD000436261
Site Name: CENTRE COUNTY KEPONE
NPL: F
FF: N
OU: 00
Action Code: AR
Action Name: ADMIN REC
SEQ: 2
Start Date: 1997-02-10 05:00:00
Finish Date: 2/10/1997 5:00:00 AM
Qual: OR
Current Action Lead: EPA Perf

Region: 03
Site ID: 0300444
EPA ID: PAD000436261
Site Name: CENTRE COUNTY KEPONE
NPL: F
FF: N
OU: 00
Action Code: CM
Action Name: PCOR
SEQ: 1

Map ID
Direction
Distance
Elevation

MAP FINDINGS

Site

Database(s)

EDR ID Number
EPA ID Number

RUETGERS ORGANICS CORP. (Continued)

1009968972

Start Date: 2016-09-04 04:00:00
Finish Date: 9/4/2016 4:00:00 AM
Qual: Not reported
Current Action Lead: EPA Perf

Region: 03
Site ID: 0300444
EPA ID: PAD000436261
Site Name: CENTRE COUNTY KEPONE
NPL: F
FF: N
OU: 02
Action Code: AR
Action Name: ADMIN REC
SEQ: 4
Start Date: 2007-05-16 04:00:00
Finish Date: 5/16/2007 4:00:00 AM
Qual: V
Current Action Lead: EPA Perf

Region: 03
Site ID: 0300444
EPA ID: PAD000436261
Site Name: CENTRE COUNTY KEPONE
NPL: F
FF: N
OU: 02
Action Code: RO
Action Name: ROD
SEQ: 2
Start Date: 2009-07-24 04:00:00
Finish Date: 7/24/2009 4:00:00 AM
Qual: R
Current Action Lead: EPA Perf

Region: 03
Site ID: 0300444
EPA ID: PAD000436261
Site Name: CENTRE COUNTY KEPONE
NPL: F
FF: N
OU: 00
Action Code: GR
Action Name: PART DEL
SEQ: 2
Start Date: 2004-09-27 04:00:00
Finish Date: 11/26/2004 5:00:00 AM
Qual: Not reported
Current Action Lead: EPA Perf

Region: 03
Site ID: 0300444
EPA ID: PAD000436261
Site Name: CENTRE COUNTY KEPONE
NPL: F
FF: N
OU: 00

Map ID
Direction
Distance
Elevation

MAP FINDINGS

Site

Database(s)

EDR ID Number
EPA ID Number

RUETGERS ORGANICS CORP. (Continued)

1009968972

Action Code: FE
Action Name: 5 YEAR
SEQ: 4
Start Date: 2018-09-10 04:00:00
Finish Date: 8/29/2019 4:00:00 AM
Qual: Not reported
Current Action Lead: EPA Perf

Region: 03
Site ID: 0300444
EPA ID: PAD000436261
Site Name: CENTRE COUNTY KEPONE
NPL: F
FF: N
OU: 02
Action Code: BB
Action Name: PRP RV
SEQ: 2
Start Date: 2007-05-09 04:00:00
Finish Date: 1/20/2009 5:00:00 AM
Qual: C
Current Action Lead: EPA Ovrsght

Region: 03
Site ID: 0300444
EPA ID: PAD000436261
Site Name: CENTRE COUNTY KEPONE
NPL: F
FF: N
OU: 03
Action Code: BE
Action Name: PRP RD
SEQ: 3
Start Date: 2001-03-08 05:00:00
Finish Date: 10/4/2001 4:00:00 AM
Qual: Not reported
Current Action Lead: EPA Ovrsght

Region: 03
Site ID: 0300444
EPA ID: PAD000436261
Site Name: CENTRE COUNTY KEPONE
NPL: F
FF: N
OU: 03
Action Code: BF
Action Name: PRP RA
SEQ: 3
Start Date: 2001-10-04 04:00:00
Finish Date: 9/29/2004 4:00:00 AM
Qual: FR
Current Action Lead: EPA Ovrsght

Region: 03
Site ID: 0300444
EPA ID: PAD000436261
Site Name: CENTRE COUNTY KEPONE

Map ID
Direction
Distance
Elevation

MAP FINDINGS

Site

Database(s)

EDR ID Number
EPA ID Number

RUETGERS ORGANICS CORP. (Continued)

1009968972

NPL: F
FF: N
OU: 04
Action Code: BE
Action Name: PRP RD
SEQ: 4
Start Date: 2001-03-08 05:00:00
Finish Date: 7/2/2002 4:00:00 AM
Qual: Not reported
Current Action Lead: EPA Ovrsght

Region: 03
Site ID: 0300444
EPA ID: PAD000436261
Site Name: CENTRE COUNTY KEPONE
NPL: F
FF: N
OU: 04
Action Code: BF
Action Name: PRP RA
SEQ: 4
Start Date: 2002-07-02 04:00:00
Finish Date: 4/29/2004 4:00:00 AM
Qual: IR
Current Action Lead: EPA Ovrsght

Region: 03
Site ID: 0300444
EPA ID: PAD000436261
Site Name: CENTRE COUNTY KEPONE
NPL: F
FF: N
OU: 01
Action Code: BE
Action Name: PRP RD
SEQ: 1
Start Date: 1997-03-14 05:00:00
Finish Date: 7/9/1999 4:00:00 AM
Qual: Not reported
Current Action Lead: EPA Ovrsght

Region: 03
Site ID: 0300444
EPA ID: PAD000436261
Site Name: CENTRE COUNTY KEPONE
NPL: F
FF: N
OU: 01
Action Code: ME
Action Name: PRP LR
SEQ: 1
Start Date: 2001-11-16 05:00:00
Finish Date: Not reported
Qual: Not reported
Current Action Lead: EPA Ovrsght

Region: 03

Map ID
Direction
Distance
Elevation

MAP FINDINGS

Site

Database(s)

EDR ID Number
EPA ID Number

RUETGERS ORGANICS CORP. (Continued)

1009968972

Site ID: 0300444
EPA ID: PAD000436261
Site Name: CENTRE COUNTY KEPONE
NPL: F
FF: N
OU: 04
Action Code: OM
Action Name: OM
SEQ: 1
Start Date: 2004-04-29 04:00:00
Finish Date: Not reported
Qual: Not reported
Current Action Lead: EPA Ovrsght

Region: 03
Site ID: 0300444
EPA ID: PAD000436261
Site Name: CENTRE COUNTY KEPONE
NPL: F
FF: N
OU: 02
Action Code: BF
Action Name: PRP RA
SEQ: 2
Start Date: 2011-06-24 04:00:00
Finish Date: 9/26/2011 4:00:00 AM
Qual: FR
Current Action Lead: EPA Ovrsght

Region: 03
Site ID: 0300444
EPA ID: PAD000436261
Site Name: CENTRE COUNTY KEPONE
NPL: F
FF: N
OU: 02
Action Code: BE
Action Name: PRP RD
SEQ: 2
Start Date: 2010-09-27 04:00:00
Finish Date: 6/24/2011 4:00:00 AM
Qual: Not reported
Current Action Lead: EPA Ovrsght

Region: 03
Site ID: 0300444
EPA ID: PAD000436261
Site Name: CENTRE COUNTY KEPONE
NPL: F
FF: N
OU: 02
Action Code: BD
Action Name: PRP RI/FS
SEQ: 2
Start Date: 1996-09-30 04:00:00
Finish Date: 7/24/2009 4:00:00 AM
Qual: Not reported

Map ID
Direction
Distance
Elevation

MAP FINDINGS

Site

Database(s)

EDR ID Number
EPA ID Number

RUETGERS ORGANICS CORP. (Continued)

1009968972

Current Action Lead: EPA Ovrsght

Region: 03
Site ID: 0300444
EPA ID: PAD000436261
Site Name: CENTRE COUNTY KEPONE
NPL: F
FF: N
OU: 01
Action Code: BD
Action Name: PRP RI/FS
SEQ: 1
Start Date: 1988-11-07 05:00:00
Finish Date: 4/21/1995 4:00:00 AM
Qual: Not reported
Current Action Lead: EPA Ovrsght

Region: 03
Site ID: 0300444
EPA ID: PAD000436261
Site Name: CENTRE COUNTY KEPONE
NPL: F
FF: N
OU: 01
Action Code: BF
Action Name: PRP RA
SEQ: 1
Start Date: 1999-07-09 04:00:00
Finish Date: 11/16/2001 5:00:00 AM
Qual: IR
Current Action Lead: EPA Ovrsght

Region: 03
Site ID: 0300444
EPA ID: PAD000436261
Site Name: CENTRE COUNTY KEPONE
NPL: F
FF: N
OU: 00
Action Code: BB
Action Name: PRP RV
SEQ: 1
Start Date: 1998-01-07 05:00:00
Finish Date: 12/4/1998 5:00:00 AM
Qual: S
Current Action Lead: EPA Ovrsght

CORRACTS:

Region: 03
Name: RUTGERS ORGANICS CORP
Address: 200 STRUBLE RD
Address 2: Not reported
City,State,Zip: STATE COLLEGE, PA 16801
EPA ID: PAD000436261
Area Name: ENTIRE FACILITY
Corrective Action: CA075HI

Map ID
Direction
Distance
Elevation

MAP FINDINGS

Site

Database(s)

EDR ID Number
EPA ID Number

RUETGERS ORGANICS CORP. (Continued)

1009968972

Actual Date: 1993-05-28 00:00:00.0
NAICS Code 1: 56291
NAICS Code 2: Not reported
NAICS Code 3: Not reported
NAICS Code 4: Not reported

Region: 03
Name: RUTGERS ORGANICS CORP
Address: 200 STRUBLE RD
Address 2: Not reported
City,State,Zip: STATE COLLEGE, PA 16801
EPA ID: PAD000436261
Area Name: ENTIRE FACILITY
Corrective Action: CA210SF
Actual Date: 1998-12-10 00:00:00.0
NAICS Code 1: 56291
NAICS Code 2: Not reported
NAICS Code 3: Not reported
NAICS Code 4: Not reported

RCRA-TSDF:

Date form received by agency: 2016-02-24 00:00:00.0
Facility name: RUTGERS ORGANICS CORP
Facility address: 200 STRUBLE RD
STATE COLLEGE, PA 16801
EPA ID: PAD000436261
Mailing address: E COLLEGE AVE
STATE COLLEGE, PA 16801
Contact: RAINER F DOMALSKI
Contact address: E COLLEGE AVE
STATE COLLEGE, PA 16801
Contact country: US
Contact telephone: 814-238-2424
Contact email: RDOMALSKI@RUETGERS-ORGANICS-CORP.COM
EPA Region: 03
Land type: Private
Classification: TSDF
Description: Handler is engaged in the treatment, storage or disposal of hazardous waste
Classification: Conditionally Exempt Small Quantity Generator
Description: Handler: generates 100 kg or less of hazardous waste per calendar month, and accumulates 1000 kg or less of hazardous waste at any time; or generates 1 kg or less of acutely hazardous waste per calendar month, and accumulates at any time: 1 kg or less of acutely hazardous waste; or 100 kg or less of any residue or contaminated soil, waste or other debris resulting from the cleanup of a spill, into or on any land or water, of acutely hazardous waste; or generates 100 kg or less of any residue or contaminated soil, waste or other debris resulting from the cleanup of a spill, into or on any land or water, of acutely hazardous waste during any calendar month, and accumulates at any time: 1 kg or less of acutely hazardous waste; or 100 kg or less of any residue or contaminated soil, waste or other debris resulting from the cleanup of a spill, into or on any land or water, of acutely hazardous waste

Owner/Operator Summary:

Map ID
Direction
Distance
Elevation

MAP FINDINGS

Site

Database(s)

EDR ID Number
EPA ID Number

RUETGERS ORGANICS CORP. (Continued)

1009968972

Owner/operator name: RUTGERS ORGANICS CORP
Owner/operator address: E COLLEGE AVE
STATE COLLEGE, PA 16801
Owner/operator country: US
Owner/operator telephone: Not reported
Owner/operator email: Not reported
Owner/operator fax: Not reported
Owner/operator extension: Not reported
Legal status: Private
Owner/Operator Type: Owner
Owner/Op start date: 1977-12-31 00:00:00.
Owner/Op end date: Not reported

Owner/operator name: RUTGERS ORGANICS CORP
Owner/operator address: Not reported
Not reported
Owner/operator country: Not reported
Owner/operator telephone: Not reported
Owner/operator email: Not reported
Owner/operator fax: Not reported
Owner/operator extension: Not reported
Legal status: Private
Owner/Operator Type: Operator
Owner/Op start date: 1977-12-31 00:00:00.
Owner/Op end date: Not reported

Handler Activities Summary:

U.S. importer of hazardous waste: No
Mixed waste (haz. and radioactive): No
Recycler of hazardous waste: No
Transporter of hazardous waste: No
Treater, storer or disposer of HW: No
Underground injection activity: No
On-site burner exemption: No
Furnace exemption: No
Used oil fuel burner: No
Used oil processor: No
User oil refiner: No
Used oil fuel marketer to burner: No
Used oil Specification marketer: No
Used oil transfer facility: No
Used oil transporter: No

Historical Generators:

Date form received by agency: 2015-03-25 00:00:00.0
Site name: RUTGERS ORGANICS CORP
Classification: Large Quantity Generator

Date form received by agency: 2014-06-24 00:00:00.0
Site name: RUTGERS ORGANICS CORP
Classification: Large Quantity Generator

Date form received by agency: 2014-02-28 00:00:00.0
Site name: RUTGERS ORGANICS CORP
Classification: Large Quantity Generator

Map ID
Direction
Distance
Elevation

MAP FINDINGS

Site

Database(s)

EDR ID Number
EPA ID Number

RUETGERS ORGANICS CORP. (Continued)

1009968972

Date form received by agency: 2012-08-21 00:00:00.0
Site name: RUTGERS ORGANICS CORP
Classification: Large Quantity Generator

Date form received by agency: 2012-02-24 00:00:00.0
Site name: RUTGERS ORGANICS CORP
Classification: Large Quantity Generator

Date form received by agency: 2010-02-24 00:00:00.0
Site name: RUTGERS ORGANICS CORP
Classification: Large Quantity Generator

Date form received by agency: 2008-02-28 00:00:00.0
Site name: RUTGERS ORGANICS CORP
Classification: Large Quantity Generator

Date form received by agency: 2006-02-01 00:00:00.0
Site name: RUTGERS ORGANICS CORP
Classification: Large Quantity Generator

Date form received by agency: 2004-02-26 00:00:00.0
Site name: RUTGERS ORGANICS CORP
Classification: Large Quantity Generator

Date form received by agency: 2003-02-13 00:00:00.0
Site name: RUTGERS ORGANICS CORP
Classification: Large Quantity Generator

Date form received by agency: 2002-02-27 00:00:00.0
Site name: RUTGERS ORGANICS CORP
Classification: Large Quantity Generator

Date form received by agency: 2001-06-08 00:00:00.0
Site name: RUTGERS ORGANICS CORP STATE COLLEGE PLT
Classification: Large Quantity Generator

Date form received by agency: 2001-03-22 00:00:00.0
Site name: RUTGERS ORGANICS CORPORATION
Classification: Large Quantity Generator

Date form received by agency: 1998-02-26 00:00:00.0
Site name: RUETGERS NEASE CORP
Classification: Large Quantity Generator

Date form received by agency: 1996-02-28 00:00:00.0
Site name: RUETGERS NEASE CORP
Classification: Large Quantity Generator

Date form received by agency: 1994-09-14 00:00:00.0
Site name: RUTGERS ORGANICS CORP STATE COLLEGE PLT
Classification: Large Quantity Generator

Date form received by agency: 1994-09-14 00:00:00.0
Site name: RUTGERS ORGANICS CORP STATE COLLEGE PLT
Classification: Not a generator, verified

Date form received by agency: 1994-02-26 00:00:00.0

Map ID
Direction
Distance
Elevation

MAP FINDINGS

Site

Database(s)

EDR ID Number
EPA ID Number

RUETGERS ORGANICS CORP. (Continued)

1009968972

Site name: RUETGERS-NEASE CORP
Classification: Large Quantity Generator

Date form received by agency: 1992-04-25 00:00:00.0
Site name: RUETGERS-NEASE CHEMICAL CO., INC.
Classification: Large Quantity Generator

Date form received by agency: 1990-02-25 00:00:00.0
Site name: RUETGERS-NEASE CHEMICAL CO.
Classification: Large Quantity Generator

Date form received by agency: 1980-11-19 00:00:00.0
Site name: RUTGERS ORGANICS CORP STATE COLLEGE PLT
Classification: Not a generator, verified

Date form received by agency: 1980-08-15 00:00:00.0
Site name: RUTGERS ORGANICS CORP STATE COLLEGE PLT
Classification: Not a generator, verified

Hazardous Waste Summary:

- . Waste code: D000
- . Waste name: Not Defined

- . Waste code: D001
- . Waste name: IGNITABLE WASTE

- . Waste code: D002
- . Waste name: CORROSIVE WASTE

- . Waste code: D003
- . Waste name: REACTIVE WASTE

- . Waste code: D006
- . Waste name: CADMIUM

- . Waste code: D007
- . Waste name: CHROMIUM

- . Waste code: D018
- . Waste name: BENZENE

- . Waste code: D019
- . Waste name: CARBON TETRACHLORIDE

- . Waste code: D021
- . Waste name: CHLOROBENZENE

- . Waste code: D022
- . Waste name: CHLOROFORM

- . Waste code: D027
- . Waste name: 1,4-DICHLOROBENZENE

- . Waste code: D028
- . Waste name: 1,2-DICHLOROETHANE

Map ID
Direction
Distance
Elevation

MAP FINDINGS

Site

Database(s)

EDR ID Number
EPA ID Number

RUETGERS ORGANICS CORP. (Continued)

1009968972

- . Waste code: D035
- . Waste name: METHYL ETHYL KETONE

- . Waste code: D039
- . Waste name: TETRACHLOROETHYLENE

- . Waste code: D043
- . Waste name: VINYL CHLORIDE

- . Waste code: F001
- . Waste name: THE FOLLOWING SPENT HALOGENATED SOLVENTS USED IN DEGREASING: TETRACHLOROETHYLENE, TRICHLOROETHYLENE, METHYLENE CHLORIDE, 1,1,1-TRICHLOROETHANE, CARBON TETRACHLORIDE AND CHLORINATED FLUOROCARBONS; ALL SPENT SOLVENT MIXTURES/BLENDS USED IN DEGREASING CONTAINING, BEFORE USE, A TOTAL OF TEN PERCENT OR MORE (BY VOLUME) OF ONE OR MORE OF THE ABOVE HALOGENATED SOLVENTS OR THOSE SOLVENTS LISTED IN F002, F004, AND F005; AND STILL BOTTOMS FROM THE RECOVERY OF THESE SPENT SOLVENTS AND SPENT SOLVENT MIXTURES.

- . Waste code: F002
- . Waste name: THE FOLLOWING SPENT HALOGENATED SOLVENTS: TETRACHLOROETHYLENE, METHYLENE CHLORIDE, TRICHLOROETHYLENE, 1,1,1-TRICHLOROETHANE, CHLOROBENZENE, 1,1,2-TRICHLORO-1,2,2-TRIFLUOROETHANE, ORTHO-DICHLOROBENZENE, TRICHLOROFLUOROMETHANE, AND 1,1,2, TRICHLOROETHANE; ALL SPENT SOLVENT MIXTURES/BLENDS CONTAINING, BEFORE USE, A TOTAL OF TEN PERCENT OR MORE (BY VOLUME) OF ONE OR MORE OF THE ABOVE HALOGENATED SOLVENTS OR THOSE SOLVENTS LISTED IN F001, F004, AND F005; AND STILL BOTTOMS FROM THE RECOVERY OF THESE SPENT SOLVENTS AND SPENT SOLVENT MIXTURES.

- . Waste code: F003
- . Waste name: THE FOLLOWING SPENT NONHALOGENATED SOLVENTS: XYLENE, ACETONE, ETHYL ACETATE, ETHYL BENZENE, ETHYL ETHER, METHYL ISOBUTYL KETONE, N-BUTYL ALCOHOL, CYCLOHEXANONE, AND METHANOL; ALL SPENT SOLVENT MIXTURES/BLENDS CONTAINING, BEFORE USE, ONLY THE ABOVE SPENT NONHALOGENATED SOLVENTS; AND ALL SPENT SOLVENT MIXTURES/BLENDS CONTAINING, BEFORE USE, ONE OR MORE OF THE ABOVE NONHALOGENATED SOLVENTS, AND A TOTAL OF TEN PERCENT OR MORE (BY VOLUME) OF ONE OR MORE OF THOSE SOLVENTS LISTED IN F001, F002, F004, AND F005; AND STILL BOTTOMS FROM THE RECOVERY OF THESE SPENT SOLVENTS AND SPENT SOLVENT MIXTURES.

- . Waste code: F004
- . Waste name: THE FOLLOWING SPENT NONHALOGENATED SOLVENTS: CRESOLS, CRESYLIC ACID, AND NITROBENZENE; AND THE STILL BOTTOMS FROM THE RECOVERY OF THESE SOLVENTS; ALL SPENT SOLVENT MIXTURES/BLENDS CONTAINING, BEFORE USE, A TOTAL OF TEN PERCENT OR MORE (BY VOLUME) OF ONE OR MORE OF THE ABOVE NONHALOGENATED SOLVENTS OR THOSE SOLVENTS LISTED IN F001, F002, AND F005; AND STILL BOTTOMS FROM THE RECOVERY OF THESE SPENT SOLVENTS AND SPENT SOLVENT MIXTURES.

- . Waste code: F005
- . Waste name: THE FOLLOWING SPENT NONHALOGENATED SOLVENTS: TOLUENE, METHYL ETHYL KETONE, CARBON DISULFIDE, ISOBUTANOL, PYRIDINE, BENZENE, 2-ETHOXYETHANOL, AND 2-NITROPROPANE; ALL SPENT SOLVENT MIXTURES/BLENDS CONTAINING, BEFORE USE, A TOTAL OF TEN PERCENT OR MORE (BY VOLUME) OF ONE OR MORE OF THE ABOVE NONHALOGENATED SOLVENTS OR THOSE SOLVENTS

Map ID
Direction
Distance
Elevation

MAP FINDINGS

Site

Database(s)

EDR ID Number
EPA ID Number

RUETGERS ORGANICS CORP. (Continued)

1009968972

LISTED IN F001, F002, OR F004; AND STILL BOTTOMS FROM THE RECOVERY OF THESE SPENT SOLVENTS AND SPENT SOLVENT MIXTURES.

- . Waste code: F039
- . Waste name: LEACHATE RESULTING FROM THE TREATMENT, STORAGE, OR DISPOSAL OF WASTES CLASSIFIED BY MORE THAN ONE WASTE CODE UNDER SUBPART D, OR FROM A MIXTURE OF WASTES CLASSIFIED UNDER SUBPARTS C AND D OF THIS PART. (LEACHATE RESULTING FROM THE MANAGEMENT OF ONE OR MORE OF THE FOLLOWING EPA HAZARDOUS WASTES AND NO OTHER HAZARDOUS WASTES RETAINS ITS HAZARDOUS WASTE CODE(S): F020, F021, F022, F023, F026, F027, AND/OR F028.)

- . Waste code: P014
- . Waste name: BENZENETHIOL (OR) THIOPHENOL

- . Waste code: U002
- . Waste name: 2-PROPANONE (I) (OR) ACETONE (I)

- . Waste code: U003
- . Waste name: ACETONITRILE (I,T)

- . Waste code: U007
- . Waste name: 2-PROPENAMIDE (OR) ACRYLAMIDE

- . Waste code: U012
- . Waste name: ANILINE (I,T) (OR) BENZENAMINE (I,T)

- . Waste code: U017
- . Waste name: BENZAL CHLORIDE (OR) BENZENE, (DICHLOROMETHYL)-

- . Waste code: U037
- . Waste name: BENZENE, CHLORO- (OR) CHLOROBENZENE

- . Waste code: U055
- . Waste name: BENZENE, (1-METHYLETHYL)- (I) (OR) CUMENE (I)

- . Waste code: U070
- . Waste name: BENZENE, 1,2-DICHLORO- (OR) O-DICHLOROBENZENE

- . Waste code: U122
- . Waste name: FORMALDEHYDE

- . Waste code: U123
- . Waste name: FORMIC ACID (C,T)

- . Waste code: U142
- . Waste name: 1,3,4-METHENO-2H-CYCLOBUTA[CD]PENTALEN-2-ONE, 1,1A,3,3A,4,5,5,5A,5B,6-DECACHLORO-OCTAHYDRO- (OR) KEPONE

- . Waste code: U147
- . Waste name: 2,5-FURANDIONE (OR) MALEIC ANHYDRIDE

- . Waste code: U149
- . Waste name: MALONONITRILE (OR) PROPANEDINITRILE

- . Waste code: U165
- . Waste name: NAPHTHALENE

Map ID
Direction
Distance
Elevation

MAP FINDINGS

Site

Database(s)

EDR ID Number
EPA ID Number

RUETGERS ORGANICS CORP. (Continued)

1009968972

- . Waste code: U188
- . Waste name: PHENOL

- . Waste code: U190
- . Waste name: 1,3-ISOBENZOFURANDIONE (OR) PHTHALIC ANHYDRIDE

- . Waste code: U209
- . Waste name: 1,1,2,2-TETRACHLOROETHANE (OR) ETHANE, 1,1,2,2-TETRACHLORO-

- . Waste code: U211
- . Waste name: CARBON TETRACHLORIDE (OR) METHANE, TETRACHLORO-

- . Waste code: U213
- . Waste name: FURAN, TETRAHYDRO-(I) (OR) TETRAHYDROFURAN (I)

- . Waste code: U219
- . Waste name: THIOUREA

- . Waste code: U220
- . Waste name: BENZENE, METHYL- (OR) TOLUENE

- . Waste code: U226
- . Waste name: ETHANE, 1,1,1-TRICHLORO- (OR) METHYL CHLOROFORM

- . Waste code: U239
- . Waste name: BENZENE, DIMETHYL- (I,T) (OR) XYLENE (I)

Biennial Reports:

Last Biennial Reporting Year: 2017

Annual Waste Handled:

- Waste code: F039
- Waste name: LEACHATE (LIQUIDS THAT HAVE PERCOLATED THROUGH LAND DISPOSED WASTES) RESULTING FROM THE DISPOSAL OF MORE THAN ONE RESTRICTED WASTE CLASSIFIED AS HAZARDOUS UNDER SUBPART D OF THIS PART. (LEACHATE RESULTING FROM THE DISPOSAL OF ONE OR MORE OF THE FOLLOWING EPA HAZARDOUS WASTES AND NO OTHER HAZARDOUS WASTES RETAINS ITS EPA HAZARDOUS WASTES NUMBER(S): F020, F021, F022, F026, F027, AND/OR F028).
- Amount (Lbs): 11940

Corrective Action Summary:

- Event date: 1993-05-28 00:00:00.0
- Event: CA PRIORITIZATION-HIGH CA PRIORITY

- Event date: 1998-12-10 00:00:00.0
- Event: REFERRED TO A NON-RCRA AUTHORITY-REFERRED TO CERCLA

Facility Has Received Notices of Violations:

- Regulation violated: FR - 262.34(a)(2)
- Area of violation: Generators - Pre-transport
- Date violation determined: 2005-07-28 00:00:00.0
- Date achieved compliance: 2005-08-08 00:00:00.0
- Violation lead agency: State
- Enforcement action: Not reported

Map ID
Direction
Distance
Elevation

MAP FINDINGS

Site

Database(s)

EDR ID Number
EPA ID Number

RUETGERS ORGANICS CORP. (Continued)

1009968972

Enforcement action date: Not reported
Enf. disposition status: Not reported
Enf. disp. status date: Not reported
Enforcement lead agency: Not reported
Proposed penalty amount: Not reported
Final penalty amount: Not reported
Paid penalty amount: Not reported

Regulation violated: FR - 262.34(c)
Area of violation: Generators - Pre-transport
Date violation determined: 2005-07-28 00:00:00.0
Date achieved compliance: 2005-07-28 00:00:00.0
Violation lead agency: State
Enforcement action: Not reported
Enforcement action date: Not reported
Enf. disposition status: Not reported
Enf. disp. status date: Not reported
Enforcement lead agency: Not reported
Proposed penalty amount: Not reported
Final penalty amount: Not reported
Paid penalty amount: Not reported

Regulation violated: FR - 40cfr262.34(c)
Area of violation: Generators - Pre-transport
Date violation determined: 2004-05-05 00:00:00.0
Date achieved compliance: 2004-05-06 00:00:00.0
Violation lead agency: State
Enforcement action: Not reported
Enforcement action date: Not reported
Enf. disposition status: Not reported
Enf. disp. status date: Not reported
Enforcement lead agency: Not reported
Proposed penalty amount: Not reported
Final penalty amount: Not reported
Paid penalty amount: Not reported

Regulation violated: SR - Act97/6018.403(b)(2)
Area of violation: Generators - Pre-transport
Date violation determined: 2004-05-05 00:00:00.0
Date achieved compliance: 2004-05-06 00:00:00.0
Violation lead agency: State
Enforcement action: Not reported
Enforcement action date: Not reported
Enf. disposition status: Not reported
Enf. disp. status date: Not reported
Enforcement lead agency: Not reported
Proposed penalty amount: Not reported
Final penalty amount: Not reported
Paid penalty amount: Not reported

Regulation violated: FR - 40cfr262.11
Area of violation: Generators - General
Date violation determined: 2004-05-05 00:00:00.0
Date achieved compliance: 2004-05-06 00:00:00.0
Violation lead agency: State
Enforcement action: Not reported
Enforcement action date: Not reported

Map ID
Direction
Distance
Elevation

MAP FINDINGS

Site

Database(s)

EDR ID Number
EPA ID Number

RUETGERS ORGANICS CORP. (Continued)

1009968972

Enf. disposition status: Not reported
Enf. disp. status date: Not reported
Enforcement lead agency: Not reported
Proposed penalty amount: Not reported
Final penalty amount: Not reported
Paid penalty amount: Not reported

Regulation violated: FR - 40CFR 262.34(a)(2)
Area of violation: Generators - Pre-transport
Date violation determined: 2004-04-08 00:00:00.0
Date achieved compliance: 2004-05-05 00:00:00.0
Violation lead agency: State
Enforcement action: Not reported
Enforcement action date: Not reported
Enf. disposition status: Not reported
Enf. disp. status date: Not reported
Enforcement lead agency: Not reported
Proposed penalty amount: Not reported
Final penalty amount: Not reported
Paid penalty amount: Not reported

Regulation violated: FR - 40CFR 262.34(a)(3)
Area of violation: Generators - Pre-transport
Date violation determined: 2004-04-08 00:00:00.0
Date achieved compliance: 2004-05-05 00:00:00.0
Violation lead agency: State
Enforcement action: Not reported
Enforcement action date: Not reported
Enf. disposition status: Not reported
Enf. disp. status date: Not reported
Enforcement lead agency: Not reported
Proposed penalty amount: Not reported
Final penalty amount: Not reported
Paid penalty amount: Not reported

Regulation violated: FR - 40cfr265.193(b)(1)
Area of violation: Generators - General
Date violation determined: 2003-08-28 00:00:00.0
Date achieved compliance: 2003-08-28 00:00:00.0
Violation lead agency: State
Enforcement action: WRITTEN INFORMAL
Enforcement action date: 2003-08-28 00:00:00.0
Enf. disposition status: Not reported
Enf. disp. status date: Not reported
Enforcement lead agency: State
Proposed penalty amount: Not reported
Final penalty amount: Not reported
Paid penalty amount: Not reported

Regulation violated: FR - 40cfr265.193(b)(1)
Area of violation: Generators - General
Date violation determined: 2003-08-28 00:00:00.0
Date achieved compliance: 2003-08-28 00:00:00.0
Violation lead agency: State
Enforcement action: INITIAL CIVIL JUDICIAL ACTION FOR COMPLIANCE AND/OR MONETARY PENALTY
Enforcement action date: 2003-10-13 00:00:00.0
Enf. disposition status: Not reported

Map ID
Direction
Distance
Elevation

MAP FINDINGS

Site

Database(s)

EDR ID Number
EPA ID Number

RUETGERS ORGANICS CORP. (Continued)

1009968972

Enf. disp. status date: Not reported
Enforcement lead agency: State
Proposed penalty amount: Not reported
Final penalty amount: 2000
Paid penalty amount: Not reported

Regulation violated: SS - 262a.20(1,4)
Area of violation: Generators - Manifest
Date violation determined: 2003-02-10 00:00:00.0
Date achieved compliance: 2003-02-10 00:00:00.0
Violation lead agency: State
Enforcement action: WRITTEN INFORMAL
Enforcement action date: 2003-02-10 00:00:00.0
Enf. disposition status: Not reported
Enf. disp. status date: Not reported
Enforcement lead agency: State
Proposed penalty amount: Not reported
Final penalty amount: Not reported
Paid penalty amount: Not reported

Regulation violated: SS - 262a.20(1,4)
Area of violation: Generators - Manifest
Date violation determined: 2003-02-10 00:00:00.0
Date achieved compliance: 2003-02-10 00:00:00.0
Violation lead agency: State
Enforcement action: INITIAL CIVIL JUDICIAL ACTION FOR COMPLIANCE AND/OR MONETARY PENALTY
Enforcement action date: 2003-02-21 00:00:00.0
Enf. disposition status: Not reported
Enf. disp. status date: Not reported
Enforcement lead agency: State
Proposed penalty amount: Not reported
Final penalty amount: 2500
Paid penalty amount: Not reported

Regulation violated: SS - 262a.20(1)
Area of violation: Generators - Manifest
Date violation determined: 2003-01-31 00:00:00.0
Date achieved compliance: 2003-01-31 00:00:00.0
Violation lead agency: State
Enforcement action: WRITTEN INFORMAL
Enforcement action date: 2003-01-31 00:00:00.0
Enf. disposition status: Not reported
Enf. disp. status date: Not reported
Enforcement lead agency: State
Proposed penalty amount: Not reported
Final penalty amount: Not reported
Paid penalty amount: Not reported

Regulation violated: SS - 262a.20(4)
Area of violation: Generators - Manifest
Date violation determined: 2003-01-31 00:00:00.0
Date achieved compliance: 2003-01-31 00:00:00.0
Violation lead agency: State
Enforcement action: WRITTEN INFORMAL
Enforcement action date: 2003-01-31 00:00:00.0
Enf. disposition status: Not reported
Enf. disp. status date: Not reported

Map ID
Direction
Distance
Elevation

MAP FINDINGS

Site

Database(s)

EDR ID Number
EPA ID Number

RUETGERS ORGANICS CORP. (Continued)

1009968972

Enforcement lead agency: State
Proposed penalty amount: Not reported
Final penalty amount: Not reported
Paid penalty amount: Not reported

Regulation violated: SS - 262a.20(1)
Area of violation: Generators - Manifest
Date violation determined: 2003-01-10 00:00:00.0
Date achieved compliance: 2003-01-10 00:00:00.0
Violation lead agency: State
Enforcement action: WRITTEN INFORMAL
Enforcement action date: 2003-01-10 00:00:00.0
Enf. disposition status: Not reported
Enf. disp. status date: Not reported
Enforcement lead agency: State
Proposed penalty amount: Not reported
Final penalty amount: Not reported
Paid penalty amount: Not reported

Regulation violated: SS - 262a.20(4)
Area of violation: Generators - Manifest
Date violation determined: 2003-01-10 00:00:00.0
Date achieved compliance: 2003-01-10 00:00:00.0
Violation lead agency: State
Enforcement action: WRITTEN INFORMAL
Enforcement action date: 2003-01-10 00:00:00.0
Enf. disposition status: Not reported
Enf. disp. status date: Not reported
Enforcement lead agency: State
Proposed penalty amount: Not reported
Final penalty amount: Not reported
Paid penalty amount: Not reported

Regulation violated: SS - 262a.20(1)
Area of violation: Generators - Manifest
Date violation determined: 2002-12-23 00:00:00.0
Date achieved compliance: 2002-12-23 00:00:00.0
Violation lead agency: State
Enforcement action: WRITTEN INFORMAL
Enforcement action date: 2002-12-23 00:00:00.0
Enf. disposition status: Not reported
Enf. disp. status date: Not reported
Enforcement lead agency: State
Proposed penalty amount: Not reported
Final penalty amount: Not reported
Paid penalty amount: Not reported

Regulation violated: SS - 262a.20(4)
Area of violation: Generators - Manifest
Date violation determined: 2002-12-23 00:00:00.0
Date achieved compliance: 2002-12-23 00:00:00.0
Violation lead agency: State
Enforcement action: WRITTEN INFORMAL
Enforcement action date: 2002-12-23 00:00:00.0
Enf. disposition status: Not reported
Enf. disp. status date: Not reported
Enforcement lead agency: State

Map ID
Direction
Distance
Elevation

MAP FINDINGS

Site

Database(s)

EDR ID Number
EPA ID Number

RUETGERS ORGANICS CORP. (Continued)

1009968972

Proposed penalty amount: Not reported
Final penalty amount: Not reported
Paid penalty amount: Not reported

Regulation violated: SR - 262a.20(1)
Area of violation: Transporters - Manifest and Recordkeeping
Date violation determined: 2001-06-19 00:00:00.0
Date achieved compliance: 2001-06-19 00:00:00.0
Violation lead agency: State
Enforcement action: WRITTEN INFORMAL
Enforcement action date: 2001-06-19 00:00:00.0
Enf. disposition status: Not reported
Enf. disp. status date: Not reported
Enforcement lead agency: State
Proposed penalty amount: Not reported
Final penalty amount: Not reported
Paid penalty amount: Not reported

Regulation violated: SR - 262.34(C),265.173(a)
Area of violation: Generators - Pre-transport
Date violation determined: 1999-03-09 00:00:00.0
Date achieved compliance: 1999-03-09 00:00:00.0
Violation lead agency: State
Enforcement action: WRITTEN INFORMAL
Enforcement action date: 1999-03-31 00:00:00.0
Enf. disposition status: Not reported
Enf. disp. status date: Not reported
Enforcement lead agency: State
Proposed penalty amount: Not reported
Final penalty amount: Not reported
Paid penalty amount: Not reported

Regulation violated: SR - 262.34
Area of violation: Generators - Pre-transport
Date violation determined: 1999-03-09 00:00:00.0
Date achieved compliance: 1999-09-07 00:00:00.0
Violation lead agency: State
Enforcement action: INITIAL CIVIL JUDICIAL ACTION FOR COMPLIANCE AND/OR MONETARY PENALTY
Enforcement action date: 2000-04-25 00:00:00.0
Enf. disposition status: Not reported
Enf. disp. status date: Not reported
Enforcement lead agency: State
Proposed penalty amount: Not reported
Final penalty amount: Not reported
Paid penalty amount: Not reported

Regulation violated: SR - 265.192
Area of violation: TSD - Tank System Standards
Date violation determined: 1999-03-09 00:00:00.0
Date achieved compliance: 1999-09-07 00:00:00.0
Violation lead agency: State
Enforcement action: WRITTEN INFORMAL
Enforcement action date: 1999-03-31 00:00:00.0
Enf. disposition status: Not reported
Enf. disp. status date: Not reported
Enforcement lead agency: State
Proposed penalty amount: Not reported

Map ID
Direction
Distance
Elevation

MAP FINDINGS

Site

Database(s)

EDR ID Number
EPA ID Number

RUETGERS ORGANICS CORP. (Continued)

1009968972

Final penalty amount: Not reported
Paid penalty amount: Not reported

Regulation violated: SR - 265.192
Area of violation: TSD - Tank System Standards
Date violation determined: 1999-03-09 00:00:00.0
Date achieved compliance: 1999-09-07 00:00:00.0
Violation lead agency: State
Enforcement action: INITIAL CIVIL JUDICIAL ACTION FOR COMPLIANCE AND/OR MONETARY PENALTY
Enforcement action date: 2000-04-25 00:00:00.0
Enf. disposition status: Not reported
Enf. disp. status date: Not reported
Enforcement lead agency: State
Proposed penalty amount: Not reported
Final penalty amount: Not reported
Paid penalty amount: Not reported

Regulation violated: SR - 262.11(a)
Area of violation: Generators - General
Date violation determined: 1999-03-09 00:00:00.0
Date achieved compliance: 1999-05-14 00:00:00.0
Violation lead agency: State
Enforcement action: INITIAL CIVIL JUDICIAL ACTION FOR COMPLIANCE AND/OR MONETARY PENALTY
Enforcement action date: 2000-04-25 00:00:00.0
Enf. disposition status: Not reported
Enf. disp. status date: Not reported
Enforcement lead agency: State
Proposed penalty amount: Not reported
Final penalty amount: Not reported
Paid penalty amount: Not reported

Regulation violated: SR - 262.34(a)
Area of violation: Generators - Pre-transport
Date violation determined: 1999-03-09 00:00:00.0
Date achieved compliance: 1999-05-14 00:00:00.0
Violation lead agency: State
Enforcement action: INITIAL CIVIL JUDICIAL ACTION FOR COMPLIANCE AND/OR MONETARY PENALTY
Enforcement action date: 2000-04-25 00:00:00.0
Enf. disposition status: Not reported
Enf. disp. status date: Not reported
Enforcement lead agency: State
Proposed penalty amount: Not reported
Final penalty amount: Not reported
Paid penalty amount: Not reported

Regulation violated: SR - 265.193(a)
Area of violation: TSD - Tank System Standards
Date violation determined: 1999-03-09 00:00:00.0
Date achieved compliance: 2000-01-05 00:00:00.0
Violation lead agency: State
Enforcement action: WRITTEN INFORMAL
Enforcement action date: 1999-03-31 00:00:00.0
Enf. disposition status: Not reported
Enf. disp. status date: Not reported
Enforcement lead agency: State
Proposed penalty amount: Not reported
Final penalty amount: Not reported

Map ID
Direction
Distance
Elevation

MAP FINDINGS

Site

Database(s)

EDR ID Number
EPA ID Number

RUETGERS ORGANICS CORP. (Continued)

1009968972

Paid penalty amount: Not reported

Regulation violated: SR - 265.193(a)
Area of violation: TSD - Tank System Standards
Date violation determined: 1999-03-09 00:00:00.0
Date achieved compliance: 2000-01-05 00:00:00.0
Violation lead agency: State
Enforcement action: INITIAL CIVIL JUDICIAL ACTION FOR COMPLIANCE AND/OR MONETARY PENALTY
Enforcement action date: 2000-04-25 00:00:00.0
Enf. disposition status: Not reported
Enf. disp. status date: Not reported
Enforcement lead agency: State
Proposed penalty amount: Not reported
Final penalty amount: Not reported
Paid penalty amount: Not reported

Regulation violated: SR - 265.178
Area of violation: TSD - Container Use and Management
Date violation determined: 1999-03-09 00:00:00.0
Date achieved compliance: 1999-03-09 00:00:00.0
Violation lead agency: State
Enforcement action: INITIAL CIVIL JUDICIAL ACTION FOR COMPLIANCE AND/OR MONETARY PENALTY
Enforcement action date: 2000-04-25 00:00:00.0
Enf. disposition status: Not reported
Enf. disp. status date: Not reported
Enforcement lead agency: State
Proposed penalty amount: Not reported
Final penalty amount: Not reported
Paid penalty amount: Not reported

Regulation violated: SR - 262.34(a)
Area of violation: Generators - Pre-transport
Date violation determined: 1999-03-09 00:00:00.0
Date achieved compliance: 1999-05-14 00:00:00.0
Violation lead agency: State
Enforcement action: WRITTEN INFORMAL
Enforcement action date: 1999-03-31 00:00:00.0
Enf. disposition status: Not reported
Enf. disp. status date: Not reported
Enforcement lead agency: State
Proposed penalty amount: Not reported
Final penalty amount: Not reported
Paid penalty amount: Not reported

Regulation violated: SR - 262.34(a)(2)
Area of violation: Generators - Pre-transport
Date violation determined: 1999-03-09 00:00:00.0
Date achieved compliance: 1999-03-09 00:00:00.0
Violation lead agency: State
Enforcement action: INITIAL CIVIL JUDICIAL ACTION FOR COMPLIANCE AND/OR MONETARY PENALTY
Enforcement action date: 2000-04-25 00:00:00.0
Enf. disposition status: Not reported
Enf. disp. status date: Not reported
Enforcement lead agency: State
Proposed penalty amount: Not reported
Final penalty amount: Not reported
Paid penalty amount: Not reported

Map ID
Direction
Distance
Elevation

MAP FINDINGS

Site

Database(s)

EDR ID Number
EPA ID Number

RUETGERS ORGANICS CORP. (Continued)

1009968972

Regulation violated: SR - 265.195
Area of violation: TSD - Tank System Standards
Date violation determined: 1999-03-09 00:00:00.0
Date achieved compliance: 1999-09-07 00:00:00.0
Violation lead agency: State
Enforcement action: WRITTEN INFORMAL
Enforcement action date: 1999-03-31 00:00:00.0
Enf. disposition status: Not reported
Enf. disp. status date: Not reported
Enforcement lead agency: State
Proposed penalty amount: Not reported
Final penalty amount: Not reported
Paid penalty amount: Not reported

Regulation violated: SR - 262.11(a)
Area of violation: Generators - General
Date violation determined: 1999-03-09 00:00:00.0
Date achieved compliance: 1999-05-14 00:00:00.0
Violation lead agency: State
Enforcement action: WRITTEN INFORMAL
Enforcement action date: 1999-03-31 00:00:00.0
Enf. disposition status: Not reported
Enf. disp. status date: Not reported
Enforcement lead agency: State
Proposed penalty amount: Not reported
Final penalty amount: Not reported
Paid penalty amount: Not reported

Regulation violated: SR - 265.173(a)
Area of violation: TSD - Container Use and Management
Date violation determined: 1999-03-09 00:00:00.0
Date achieved compliance: 1999-03-09 00:00:00.0
Violation lead agency: State
Enforcement action: INITIAL CIVIL JUDICIAL ACTION FOR COMPLIANCE AND/OR MONETARY PENALTY
Enforcement action date: 2000-04-25 00:00:00.0
Enf. disposition status: Not reported
Enf. disp. status date: Not reported
Enforcement lead agency: State
Proposed penalty amount: Not reported
Final penalty amount: Not reported
Paid penalty amount: Not reported

Regulation violated: SR - 265.173(a)
Area of violation: TSD - Container Use and Management
Date violation determined: 1999-03-09 00:00:00.0
Date achieved compliance: 1999-03-09 00:00:00.0
Violation lead agency: State
Enforcement action: WRITTEN INFORMAL
Enforcement action date: 1999-03-31 00:00:00.0
Enf. disposition status: Not reported
Enf. disp. status date: Not reported
Enforcement lead agency: State
Proposed penalty amount: Not reported
Final penalty amount: Not reported
Paid penalty amount: Not reported

Regulation violated: SR - 265.178

Map ID
Direction
Distance
Elevation

MAP FINDINGS

Site

Database(s)

EDR ID Number
EPA ID Number

RUETGERS ORGANICS CORP. (Continued)

1009968972

Area of violation: TSD - Container Use and Management
Date violation determined: 1999-03-09 00:00:00.0
Date achieved compliance: 1999-03-09 00:00:00.0
Violation lead agency: State
Enforcement action: WRITTEN INFORMAL
Enforcement action date: 1999-03-31 00:00:00.0
Enf. disposition status: Not reported
Enf. disp. status date: Not reported
Enforcement lead agency: State
Proposed penalty amount: Not reported
Final penalty amount: Not reported
Paid penalty amount: Not reported

Regulation violated: SR - 262.34(a)(2)
Area of violation: Generators - Pre-transport
Date violation determined: 1999-03-09 00:00:00.0
Date achieved compliance: 1999-03-09 00:00:00.0
Violation lead agency: State
Enforcement action: WRITTEN INFORMAL
Enforcement action date: 1999-03-31 00:00:00.0
Enf. disposition status: Not reported
Enf. disp. status date: Not reported
Enforcement lead agency: State
Proposed penalty amount: Not reported
Final penalty amount: Not reported
Paid penalty amount: Not reported

Regulation violated: SR - 262.34
Area of violation: Generators - Pre-transport
Date violation determined: 1999-03-09 00:00:00.0
Date achieved compliance: 1999-09-07 00:00:00.0
Violation lead agency: State
Enforcement action: WRITTEN INFORMAL
Enforcement action date: 1999-03-31 00:00:00.0
Enf. disposition status: Not reported
Enf. disp. status date: Not reported
Enforcement lead agency: State
Proposed penalty amount: Not reported
Final penalty amount: Not reported
Paid penalty amount: Not reported

Regulation violated: SR - 265.195
Area of violation: TSD - Tank System Standards
Date violation determined: 1999-03-09 00:00:00.0
Date achieved compliance: 1999-09-07 00:00:00.0
Violation lead agency: State
Enforcement action: INITIAL CIVIL JUDICIAL ACTION FOR COMPLIANCE AND/OR MONETARY PENALTY
Enforcement action date: 2000-04-25 00:00:00.0
Enf. disposition status: Not reported
Enf. disp. status date: Not reported
Enforcement lead agency: State
Proposed penalty amount: Not reported
Final penalty amount: Not reported
Paid penalty amount: Not reported

Regulation violated: SR - 262.34(C),265.173(a)
Area of violation: Generators - Pre-transport

Map ID
Direction
Distance
Elevation

MAP FINDINGS

Site

Database(s)

EDR ID Number
EPA ID Number

RUETGERS ORGANICS CORP. (Continued)

1009968972

Date violation determined: 1999-03-09 00:00:00.0
Date achieved compliance: 1999-03-09 00:00:00.0
Violation lead agency: State
Enforcement action: INITIAL CIVIL JUDICIAL ACTION FOR COMPLIANCE AND/OR MONETARY PENALTY
Enforcement action date: 2000-04-25 00:00:00.0
Enf. disposition status: Not reported
Enf. disp. status date: Not reported
Enforcement lead agency: State
Proposed penalty amount: Not reported
Final penalty amount: Not reported
Paid penalty amount: Not reported

Regulation violated: SR - 262.20(a),(g)(8)
Area of violation: Generators - Manifest
Date violation determined: 1998-09-18 00:00:00.0
Date achieved compliance: 1998-09-18 00:00:00.0
Violation lead agency: State
Enforcement action: INITIAL CIVIL JUDICIAL ACTION FOR COMPLIANCE AND/OR MONETARY PENALTY
Enforcement action date: 1998-10-29 00:00:00.0
Enf. disposition status: Not reported
Enf. disp. status date: Not reported
Enforcement lead agency: State
Proposed penalty amount: Not reported
Final penalty amount: 1000
Paid penalty amount: Not reported

Regulation violated: SR - 262.20(a),(g)(6)
Area of violation: Generators - Manifest
Date violation determined: 1997-10-21 00:00:00.0
Date achieved compliance: 1997-10-21 00:00:00.0
Violation lead agency: State
Enforcement action: INITIAL CIVIL JUDICIAL ACTION FOR COMPLIANCE AND/OR MONETARY PENALTY
Enforcement action date: 1998-10-29 00:00:00.0
Enf. disposition status: Not reported
Enf. disp. status date: Not reported
Enforcement lead agency: State
Proposed penalty amount: Not reported
Final penalty amount: 1000
Paid penalty amount: Not reported

Regulation violated: SS - 262.20(a),(g)(14);262.23(b)(h)
Area of violation: Generators - Manifest
Date violation determined: 1997-02-19 00:00:00.0
Date achieved compliance: 1997-03-26 00:00:00.0
Violation lead agency: State
Enforcement action: INITIAL CIVIL JUDICIAL ACTION FOR COMPLIANCE AND/OR MONETARY PENALTY
Enforcement action date: 1997-03-26 00:00:00.0
Enf. disposition status: Not reported
Enf. disp. status date: Not reported
Enforcement lead agency: State
Proposed penalty amount: Not reported
Final penalty amount: 500
Paid penalty amount: 500

Regulation violated: SS - 262.20(a),(g)(14);262.23(b)(h)
Area of violation: Generators - Manifest
Date violation determined: 1997-02-19 00:00:00.0

Map ID
Direction
Distance
Elevation

MAP FINDINGS

Site

Database(s)

EDR ID Number
EPA ID Number

RUETGERS ORGANICS CORP. (Continued)

1009968972

Date achieved compliance: 1997-03-26 00:00:00.0
Violation lead agency: State
Enforcement action: WRITTEN INFORMAL
Enforcement action date: 1997-02-19 00:00:00.0
Enf. disposition status: Not reported
Enf. disp. status date: Not reported
Enforcement lead agency: State
Proposed penalty amount: Not reported
Final penalty amount: Not reported
Paid penalty amount: Not reported

Regulation violated: SS - 262.20(a)
Area of violation: Generators - Manifest
Date violation determined: 1995-01-12 00:00:00.0
Date achieved compliance: 1995-02-03 00:00:00.0
Violation lead agency: State
Enforcement action: WRITTEN INFORMAL
Enforcement action date: 1995-01-12 00:00:00.0
Enf. disposition status: Not reported
Enf. disp. status date: Not reported
Enforcement lead agency: State
Proposed penalty amount: Not reported
Final penalty amount: Not reported
Paid penalty amount: Not reported

Regulation violated: SS - 262.20(a)
Area of violation: Generators - Manifest
Date violation determined: 1994-06-16 00:00:00.0
Date achieved compliance: 1994-07-14 00:00:00.0
Violation lead agency: State
Enforcement action: WRITTEN INFORMAL
Enforcement action date: 1994-06-16 00:00:00.0
Enf. disposition status: Not reported
Enf. disp. status date: Not reported
Enforcement lead agency: State
Proposed penalty amount: Not reported
Final penalty amount: Not reported
Paid penalty amount: Not reported

Regulation violated: SS - 262.20(a)
Area of violation: Generators - Manifest
Date violation determined: 1993-10-20 00:00:00.0
Date achieved compliance: 1994-02-28 00:00:00.0
Violation lead agency: State
Enforcement action: WRITTEN INFORMAL
Enforcement action date: 1993-10-20 00:00:00.0
Enf. disposition status: Not reported
Enf. disp. status date: Not reported
Enforcement lead agency: State
Proposed penalty amount: Not reported
Final penalty amount: Not reported
Paid penalty amount: Not reported

Regulation violated: SS - 262.23(b)(h)
Area of violation: Generators - Manifest
Date violation determined: 1993-10-12 00:00:00.0
Date achieved compliance: 1993-11-12 00:00:00.0

Map ID
Direction
Distance
Elevation

MAP FINDINGS

Site

Database(s)

EDR ID Number
EPA ID Number

RUETGERS ORGANICS CORP. (Continued)

1009968972

Violation lead agency: State
Enforcement action: WRITTEN INFORMAL
Enforcement action date: 1993-10-12 00:00:00.0
Enf. disposition status: Not reported
Enf. disp. status date: Not reported
Enforcement lead agency: State
Proposed penalty amount: Not reported
Final penalty amount: Not reported
Paid penalty amount: Not reported

Regulation violated: SS - 262.20(a)
Area of violation: Generators - Manifest
Date violation determined: 1993-09-23 00:00:00.0
Date achieved compliance: 1994-01-18 00:00:00.0
Violation lead agency: State
Enforcement action: INITIAL CIVIL JUDICIAL ACTION FOR COMPLIANCE AND/OR MONETARY PENALTY
Enforcement action date: 1994-01-18 00:00:00.0
Enf. disposition status: Not reported
Enf. disp. status date: Not reported
Enforcement lead agency: State
Proposed penalty amount: 1000
Final penalty amount: 1000
Paid penalty amount: 1000

Regulation violated: SS - 262.20(a)
Area of violation: Generators - Manifest
Date violation determined: 1993-09-23 00:00:00.0
Date achieved compliance: 1994-01-18 00:00:00.0
Violation lead agency: State
Enforcement action: WRITTEN INFORMAL
Enforcement action date: 1993-09-23 00:00:00.0
Enf. disposition status: Not reported
Enf. disp. status date: Not reported
Enforcement lead agency: State
Proposed penalty amount: Not reported
Final penalty amount: Not reported
Paid penalty amount: Not reported

Regulation violated: SS - 262.20
Area of violation: Generators - Manifest
Date violation determined: 1993-08-25 00:00:00.0
Date achieved compliance: 1994-01-18 00:00:00.0
Violation lead agency: State
Enforcement action: WRITTEN INFORMAL
Enforcement action date: 1993-08-25 00:00:00.0
Enf. disposition status: Not reported
Enf. disp. status date: Not reported
Enforcement lead agency: State
Proposed penalty amount: Not reported
Final penalty amount: Not reported
Paid penalty amount: Not reported

Regulation violated: SS - 262.20
Area of violation: Generators - Manifest
Date violation determined: 1993-08-25 00:00:00.0
Date achieved compliance: 1994-01-18 00:00:00.0
Violation lead agency: State

Map ID
Direction
Distance
Elevation

MAP FINDINGS

Site

Database(s)

EDR ID Number
EPA ID Number

RUETGERS ORGANICS CORP. (Continued)

1009968972

Enforcement action: INITIAL CIVIL JUDICIAL ACTION FOR COMPLIANCE AND/OR MONETARY PENALTY
Enforcement action date: 1994-01-18 00:00:00.0
Enf. disposition status: Not reported
Enf. disp. status date: Not reported
Enforcement lead agency: State
Proposed penalty amount: 1000
Final penalty amount: 1000
Paid penalty amount: 1000

Regulation violated: SS - 262.20(a)
Area of violation: Generators - Manifest
Date violation determined: 1993-07-21 00:00:00.0
Date achieved compliance: 1993-09-13 00:00:00.0
Violation lead agency: State
Enforcement action: INITIAL CIVIL JUDICIAL ACTION FOR COMPLIANCE AND/OR MONETARY PENALTY
Enforcement action date: 1993-08-31 00:00:00.0
Enf. disposition status: Not reported
Enf. disp. status date: Not reported
Enforcement lead agency: State
Proposed penalty amount: 2000
Final penalty amount: 0
Paid penalty amount: 2000

Regulation violated: SS - 262.20(a)
Area of violation: Generators - Manifest
Date violation determined: 1993-07-21 00:00:00.0
Date achieved compliance: 1993-09-13 00:00:00.0
Violation lead agency: State
Enforcement action: WRITTEN INFORMAL
Enforcement action date: 1993-07-21 00:00:00.0
Enf. disposition status: Not reported
Enf. disp. status date: Not reported
Enforcement lead agency: State
Proposed penalty amount: Not reported
Final penalty amount: Not reported
Paid penalty amount: Not reported

Regulation violated: SR - 262.20(a),(g)(8),(g)(9)
Area of violation: Generators - Manifest
Date violation determined: 1993-03-08 00:00:00.0
Date achieved compliance: 1993-09-13 00:00:00.0
Violation lead agency: State
Enforcement action: INITIAL CIVIL JUDICIAL ACTION FOR COMPLIANCE AND/OR MONETARY PENALTY
Enforcement action date: 1993-04-02 00:00:00.0
Enf. disposition status: Not reported
Enf. disp. status date: Not reported
Enforcement lead agency: State
Proposed penalty amount: Not reported
Final penalty amount: 35000
Paid penalty amount: Not reported

Regulation violated: SR - 262.20(a),(g)(14)
Area of violation: Generators - Manifest
Date violation determined: 1993-03-08 00:00:00.0
Date achieved compliance: 1993-09-13 00:00:00.0
Violation lead agency: State
Enforcement action: INITIAL CIVIL JUDICIAL ACTION FOR COMPLIANCE AND/OR MONETARY PENALTY

Map ID
Direction
Distance
Elevation

MAP FINDINGS

Site

Database(s)

EDR ID Number
EPA ID Number

RUETGERS ORGANICS CORP. (Continued)

1009968972

Enforcement action date: 1993-03-08 00:00:00.0
Enf. disposition status: Not reported
Enf. disp. status date: Not reported
Enforcement lead agency: State
Proposed penalty amount: 2500
Final penalty amount: 2500
Paid penalty amount: Not reported

Regulation violated: SR - 262.20(a),(g)(8),(g)(9),(g)(14)
Area of violation: Generators - Manifest
Date violation determined: 1993-03-08 00:00:00.0
Date achieved compliance: 1993-09-13 00:00:00.0
Violation lead agency: State
Enforcement action: INITIAL CIVIL JUDICIAL ACTION FOR COMPLIANCE AND/OR MONETARY PENALTY
Enforcement action date: 1993-03-08 00:00:00.0
Enf. disposition status: Not reported
Enf. disp. status date: Not reported
Enforcement lead agency: State
Proposed penalty amount: 2500
Final penalty amount: 2500
Paid penalty amount: Not reported

Regulation violated: SR - 262.20(a),(g)(8),(g)(9),(g)(14)
Area of violation: Generators - Manifest
Date violation determined: 1993-03-08 00:00:00.0
Date achieved compliance: 1993-09-13 00:00:00.0
Violation lead agency: State
Enforcement action: INITIAL CIVIL JUDICIAL ACTION FOR COMPLIANCE AND/OR MONETARY PENALTY
Enforcement action date: 1993-04-02 00:00:00.0
Enf. disposition status: Not reported
Enf. disp. status date: Not reported
Enforcement lead agency: State
Proposed penalty amount: Not reported
Final penalty amount: 35000
Paid penalty amount: Not reported

Regulation violated: SR - 262.20(a),(g)(8),(g)(9)
Area of violation: Generators - Manifest
Date violation determined: 1993-03-08 00:00:00.0
Date achieved compliance: 1993-09-13 00:00:00.0
Violation lead agency: State
Enforcement action: INITIAL CIVIL JUDICIAL ACTION FOR COMPLIANCE AND/OR MONETARY PENALTY
Enforcement action date: 1993-03-08 00:00:00.0
Enf. disposition status: Not reported
Enf. disp. status date: Not reported
Enforcement lead agency: State
Proposed penalty amount: 2500
Final penalty amount: 2500
Paid penalty amount: Not reported

Regulation violated: SR - 262.20(a),(g)(14)
Area of violation: Generators - Manifest
Date violation determined: 1993-03-08 00:00:00.0
Date achieved compliance: 1993-09-13 00:00:00.0
Violation lead agency: State
Enforcement action: INITIAL CIVIL JUDICIAL ACTION FOR COMPLIANCE AND/OR MONETARY PENALTY
Enforcement action date: 1993-04-02 00:00:00.0

Map ID
Direction
Distance
Elevation

MAP FINDINGS

Site

Database(s)

EDR ID Number
EPA ID Number

RUETGERS ORGANICS CORP. (Continued)

1009968972

Enf. disposition status: Not reported
Enf. disp. status date: Not reported
Enforcement lead agency: State
Proposed penalty amount: Not reported
Final penalty amount: 35000
Paid penalty amount: Not reported

Regulation violated: Not reported
Area of violation: TSD - Manifest/Records/Reporting
Date violation determined: 1986-01-27 00:00:00.0
Date achieved compliance: 1992-02-06 00:00:00.0
Violation lead agency: State
Enforcement action: INITIAL CIVIL JUDICIAL ACTION FOR COMPLIANCE AND/OR MONETARY PENALTY
Enforcement action date: 1986-01-02 00:00:00.0
Enf. disposition status: Not reported
Enf. disp. status date: Not reported
Enforcement lead agency: State
Proposed penalty amount: 500
Final penalty amount: 500
Paid penalty amount: Not reported

Evaluation Action Summary:

Evaluation date: 2012-08-14 00:00:00.0
Evaluation: COMPLIANCE EVALUATION INSPECTION ON-SITE
Area of violation: Not reported
Date achieved compliance: Not reported
Evaluation lead agency: State

Evaluation date: 2005-07-28 00:00:00.0
Evaluation: COMPLIANCE EVALUATION INSPECTION ON-SITE
Area of violation: Generators - Pre-transport
Date achieved compliance: 2005-07-28 00:00:00.0
Evaluation lead agency: State

Evaluation date: 2005-07-28 00:00:00.0
Evaluation: COMPLIANCE EVALUATION INSPECTION ON-SITE
Area of violation: Generators - Pre-transport
Date achieved compliance: 2005-08-08 00:00:00.0
Evaluation lead agency: State

Evaluation date: 2004-05-05 00:00:00.0
Evaluation: COMPLIANCE SCHEDULE EVALUATION
Area of violation: Generators - Pre-transport
Date achieved compliance: 2004-05-05 00:00:00.0
Evaluation lead agency: State

Evaluation date: 2004-05-05 00:00:00.0
Evaluation: COMPLIANCE SCHEDULE EVALUATION
Area of violation: Generators - Pre-transport
Date achieved compliance: 2004-05-06 00:00:00.0
Evaluation lead agency: State

Evaluation date: 2004-05-05 00:00:00.0
Evaluation: COMPLIANCE SCHEDULE EVALUATION
Area of violation: Generators - General
Date achieved compliance: 2004-05-06 00:00:00.0
Evaluation lead agency: State

Map ID
Direction
Distance
Elevation

MAP FINDINGS

Site

Database(s)

EDR ID Number
EPA ID Number

RUETGERS ORGANICS CORP. (Continued)

1009968972

Evaluation date: 2004-04-08 00:00:00.0
Evaluation: COMPLIANCE EVALUATION INSPECTION ON-SITE
Area of violation: Generators - Pre-transport
Date achieved compliance: 2004-05-05 00:00:00.0
Evaluation lead agency: State

Evaluation date: 2003-10-13 00:00:00.0
Evaluation: NOT A SIGNIFICANT NON-COMPLIER
Area of violation: Not reported
Date achieved compliance: Not reported
Evaluation lead agency: State

Evaluation date: 2003-08-28 00:00:00.0
Evaluation: COMPLIANCE EVALUATION INSPECTION ON-SITE
Area of violation: Generators - General
Date achieved compliance: 2003-08-28 00:00:00.0
Evaluation lead agency: State

Evaluation date: 2003-08-28 00:00:00.0
Evaluation: SIGNIFICANT NON-COMPLIER
Area of violation: Not reported
Date achieved compliance: Not reported
Evaluation lead agency: State

Evaluation date: 2003-02-10 00:00:00.0
Evaluation: NON-FINANCIAL RECORD REVIEW
Area of violation: Generators - Manifest
Date achieved compliance: 2003-02-10 00:00:00.0
Evaluation lead agency: State

Evaluation date: 2003-01-31 00:00:00.0
Evaluation: NON-FINANCIAL RECORD REVIEW
Area of violation: Generators - Manifest
Date achieved compliance: 2003-01-31 00:00:00.0
Evaluation lead agency: State

Evaluation date: 2003-01-17 00:00:00.0
Evaluation: COMPLIANCE EVALUATION INSPECTION ON-SITE
Area of violation: Not reported
Date achieved compliance: Not reported
Evaluation lead agency: State

Evaluation date: 2003-01-10 00:00:00.0
Evaluation: NON-FINANCIAL RECORD REVIEW
Area of violation: Generators - Manifest
Date achieved compliance: 2003-01-10 00:00:00.0
Evaluation lead agency: State

Evaluation date: 2002-12-23 00:00:00.0
Evaluation: NON-FINANCIAL RECORD REVIEW
Area of violation: Generators - Manifest
Date achieved compliance: 2002-12-23 00:00:00.0
Evaluation lead agency: State

Evaluation date: 2002-07-25 00:00:00.0
Evaluation: COMPLIANCE EVALUATION INSPECTION ON-SITE
Area of violation: Not reported

Map ID
Direction
Distance
Elevation

MAP FINDINGS

Site

Database(s)

EDR ID Number
EPA ID Number

RUETGERS ORGANICS CORP. (Continued)

1009968972

Date achieved compliance: Not reported
Evaluation lead agency: State

Evaluation date: 2002-04-02 00:00:00.0
Evaluation: COMPLIANCE EVALUATION INSPECTION ON-SITE
Area of violation: Not reported
Date achieved compliance: Not reported
Evaluation lead agency: State

Evaluation date: 2002-02-22 00:00:00.0
Evaluation: COMPLIANCE EVALUATION INSPECTION ON-SITE
Area of violation: Not reported
Date achieved compliance: Not reported
Evaluation lead agency: State

Evaluation date: 2001-06-19 00:00:00.0
Evaluation: NON-FINANCIAL RECORD REVIEW
Area of violation: Transporters - Manifest and Recordkeeping
Date achieved compliance: 2001-06-19 00:00:00.0
Evaluation lead agency: State

Evaluation date: 2001-04-16 00:00:00.0
Evaluation: COMPLIANCE EVALUATION INSPECTION ON-SITE
Area of violation: Not reported
Date achieved compliance: Not reported
Evaluation lead agency: State

Evaluation date: 2000-09-07 00:00:00.0
Evaluation: COMPLIANCE EVALUATION INSPECTION ON-SITE
Area of violation: Not reported
Date achieved compliance: Not reported
Evaluation lead agency: State

Evaluation date: 2000-01-05 00:00:00.0
Evaluation: COMPLIANCE SCHEDULE EVALUATION
Area of violation: Not reported
Date achieved compliance: Not reported
Evaluation lead agency: State

Evaluation date: 1999-09-07 00:00:00.0
Evaluation: COMPLIANCE EVALUATION INSPECTION ON-SITE
Area of violation: Not reported
Date achieved compliance: Not reported
Evaluation lead agency: State

Evaluation date: 1999-05-14 00:00:00.0
Evaluation: COMPLIANCE SCHEDULE EVALUATION
Area of violation: Not reported
Date achieved compliance: Not reported
Evaluation lead agency: State

Evaluation date: 1999-03-09 00:00:00.0
Evaluation: COMPLIANCE EVALUATION INSPECTION ON-SITE
Area of violation: Generators - Pre-transport
Date achieved compliance: 1999-05-14 00:00:00.0
Evaluation lead agency: State

Map ID
Direction
Distance
Elevation

MAP FINDINGS

Site

Database(s)

EDR ID Number
EPA ID Number

RUETGERS ORGANICS CORP. (Continued)

1009968972

Evaluation date: 1999-03-09 00:00:00.0
Evaluation: COMPLIANCE EVALUATION INSPECTION ON-SITE
Area of violation: TSD - Tank System Standards
Date achieved compliance: 1999-09-07 00:00:00.0
Evaluation lead agency: State

Evaluation date: 1999-03-09 00:00:00.0
Evaluation: COMPLIANCE EVALUATION INSPECTION ON-SITE
Area of violation: Generators - Pre-transport
Date achieved compliance: 1999-09-07 00:00:00.0
Evaluation lead agency: State

Evaluation date: 1999-03-09 00:00:00.0
Evaluation: COMPLIANCE EVALUATION INSPECTION ON-SITE
Area of violation: TSD - Tank System Standards
Date achieved compliance: 2000-01-05 00:00:00.0
Evaluation lead agency: State

Evaluation date: 1999-03-09 00:00:00.0
Evaluation: COMPLIANCE EVALUATION INSPECTION ON-SITE
Area of violation: Generators - Pre-transport
Date achieved compliance: 1999-03-09 00:00:00.0
Evaluation lead agency: State

Evaluation date: 1999-03-09 00:00:00.0
Evaluation: COMPLIANCE EVALUATION INSPECTION ON-SITE
Area of violation: Generators - General
Date achieved compliance: 1999-05-14 00:00:00.0
Evaluation lead agency: State

Evaluation date: 1999-03-09 00:00:00.0
Evaluation: COMPLIANCE EVALUATION INSPECTION ON-SITE
Area of violation: TSD - Container Use and Management
Date achieved compliance: 1999-03-09 00:00:00.0
Evaluation lead agency: State

Evaluation date: 1998-09-24 00:00:00.0
Evaluation: COMPLIANCE EVALUATION INSPECTION ON-SITE
Area of violation: Not reported
Date achieved compliance: Not reported
Evaluation lead agency: State

Evaluation date: 1998-09-18 00:00:00.0
Evaluation: NON-FINANCIAL RECORD REVIEW
Area of violation: Generators - Manifest
Date achieved compliance: 1998-09-18 00:00:00.0
Evaluation lead agency: State

Evaluation date: 1997-10-21 00:00:00.0
Evaluation: NON-FINANCIAL RECORD REVIEW
Area of violation: Generators - Manifest
Date achieved compliance: 1997-10-21 00:00:00.0
Evaluation lead agency: State

Evaluation date: 1997-03-26 00:00:00.0
Evaluation: FOCUSED COMPLIANCE INSPECTION
Area of violation: Not reported

Map ID
Direction
Distance
Elevation

MAP FINDINGS

Site

Database(s)

EDR ID Number
EPA ID Number

RUETGERS ORGANICS CORP. (Continued)

1009968972

Date achieved compliance: Not reported
Evaluation lead agency: State

Evaluation date: 1997-02-19 00:00:00.0
Evaluation: NON-FINANCIAL RECORD REVIEW
Area of violation: Generators - Manifest
Date achieved compliance: 1997-03-26 00:00:00.0
Evaluation lead agency: State

Evaluation date: 1996-11-04 00:00:00.0
Evaluation: COMPLIANCE EVALUATION INSPECTION ON-SITE
Area of violation: Not reported
Date achieved compliance: Not reported
Evaluation lead agency: State

Evaluation date: 1996-07-22 00:00:00.0
Evaluation: COMPLIANCE EVALUATION INSPECTION ON-SITE
Area of violation: Not reported
Date achieved compliance: Not reported
Evaluation lead agency: State

Evaluation date: 1996-03-25 00:00:00.0
Evaluation: COMPLIANCE EVALUATION INSPECTION ON-SITE
Area of violation: Not reported
Date achieved compliance: Not reported
Evaluation lead agency: State

Evaluation date: 1996-02-12 00:00:00.0
Evaluation: COMPLIANCE EVALUATION INSPECTION ON-SITE
Area of violation: Not reported
Date achieved compliance: Not reported
Evaluation lead agency: State

Evaluation date: 1996-01-17 00:00:00.0
Evaluation: FOLLOW-UP INSPECTION
Area of violation: Not reported
Date achieved compliance: Not reported
Evaluation lead agency: State

Evaluation date: 1995-11-08 00:00:00.0
Evaluation: COMPLIANCE EVALUATION INSPECTION ON-SITE
Area of violation: Not reported
Date achieved compliance: Not reported
Evaluation lead agency: State

Evaluation date: 1995-05-16 00:00:00.0
Evaluation: COMPLIANCE EVALUATION INSPECTION ON-SITE
Area of violation: Not reported
Date achieved compliance: Not reported
Evaluation lead agency: State

Evaluation date: 1995-03-07 00:00:00.0
Evaluation: FOCUSED COMPLIANCE INSPECTION
Area of violation: Not reported
Date achieved compliance: Not reported
Evaluation lead agency: State

Map ID
Direction
Distance
Elevation

MAP FINDINGS

Site

Database(s)

EDR ID Number
EPA ID Number

RUETGERS ORGANICS CORP. (Continued)

1009968972

| | |
|---------------------------|--|
| Evaluation date: | 1995-02-03 00:00:00.0 |
| Evaluation: | FOCUSED COMPLIANCE INSPECTION |
| Area of violation: | Not reported |
| Date achieved compliance: | Not reported |
| Evaluation lead agency: | State |
| Evaluation date: | 1995-01-12 00:00:00.0 |
| Evaluation: | NON-FINANCIAL RECORD REVIEW |
| Area of violation: | Generators - Manifest |
| Date achieved compliance: | 1995-02-03 00:00:00.0 |
| Evaluation lead agency: | State |
| Evaluation date: | 1994-09-14 00:00:00.0 |
| Evaluation: | COMPLIANCE EVALUATION INSPECTION ON-SITE |
| Area of violation: | Not reported |
| Date achieved compliance: | Not reported |
| Evaluation lead agency: | State |
| Evaluation date: | 1994-07-14 00:00:00.0 |
| Evaluation: | COMPLIANCE SCHEDULE EVALUATION |
| Area of violation: | Not reported |
| Date achieved compliance: | Not reported |
| Evaluation lead agency: | State |
| Evaluation date: | 1994-06-16 00:00:00.0 |
| Evaluation: | COMPLIANCE EVALUATION INSPECTION ON-SITE |
| Area of violation: | Generators - Manifest |
| Date achieved compliance: | 1994-07-14 00:00:00.0 |
| Evaluation lead agency: | State |
| Evaluation date: | 1994-02-28 00:00:00.0 |
| Evaluation: | COMPLIANCE EVALUATION INSPECTION ON-SITE |
| Area of violation: | Not reported |
| Date achieved compliance: | Not reported |
| Evaluation lead agency: | State |
| Evaluation date: | 1994-01-18 00:00:00.0 |
| Evaluation: | COMPLIANCE SCHEDULE EVALUATION |
| Area of violation: | Not reported |
| Date achieved compliance: | Not reported |
| Evaluation lead agency: | State |
| Evaluation date: | 1993-10-20 00:00:00.0 |
| Evaluation: | COMPLIANCE EVALUATION INSPECTION ON-SITE |
| Area of violation: | Generators - Manifest |
| Date achieved compliance: | 1994-02-28 00:00:00.0 |
| Evaluation lead agency: | State |
| Evaluation date: | 1993-10-12 00:00:00.0 |
| Evaluation: | COMPLIANCE EVALUATION INSPECTION ON-SITE |
| Area of violation: | Generators - Manifest |
| Date achieved compliance: | 1993-11-12 00:00:00.0 |
| Evaluation lead agency: | State |
| Evaluation date: | 1993-09-23 00:00:00.0 |
| Evaluation: | COMPLIANCE EVALUATION INSPECTION ON-SITE |
| Area of violation: | Generators - Manifest |

Map ID
Direction
Distance
Elevation

MAP FINDINGS

Site

Database(s)

EDR ID Number
EPA ID Number

RUETGERS ORGANICS CORP. (Continued)

1009968972

Date achieved compliance: 1994-01-18 00:00:00.0
Evaluation lead agency: State

Evaluation date: 1993-09-13 00:00:00.0
Evaluation: COMPLIANCE EVALUATION INSPECTION ON-SITE
Area of violation: Not reported
Date achieved compliance: Not reported
Evaluation lead agency: State

Evaluation date: 1993-08-31 00:00:00.0
Evaluation: COMPLIANCE SCHEDULE EVALUATION
Area of violation: Not reported
Date achieved compliance: Not reported
Evaluation lead agency: State

Evaluation date: 1993-08-25 00:00:00.0
Evaluation: NON-FINANCIAL RECORD REVIEW
Area of violation: Generators - Manifest
Date achieved compliance: 1994-01-18 00:00:00.0
Evaluation lead agency: State

Evaluation date: 1993-07-21 00:00:00.0
Evaluation: NON-FINANCIAL RECORD REVIEW
Area of violation: Generators - Manifest
Date achieved compliance: 1993-09-13 00:00:00.0
Evaluation lead agency: State

Evaluation date: 1993-06-14 00:00:00.0
Evaluation: COMPLIANCE EVALUATION INSPECTION ON-SITE
Area of violation: Not reported
Date achieved compliance: Not reported
Evaluation lead agency: State

Evaluation date: 1993-03-25 00:00:00.0
Evaluation: COMPLIANCE EVALUATION INSPECTION ON-SITE
Area of violation: Not reported
Date achieved compliance: Not reported
Evaluation lead agency: State

Evaluation date: 1993-03-08 00:00:00.0
Evaluation: NON-FINANCIAL RECORD REVIEW
Area of violation: Generators - Manifest
Date achieved compliance: 1993-09-13 00:00:00.0
Evaluation lead agency: State

Evaluation date: 1992-12-09 00:00:00.0
Evaluation: COMPLIANCE EVALUATION INSPECTION ON-SITE
Area of violation: Not reported
Date achieved compliance: Not reported
Evaluation lead agency: State

Evaluation date: 1992-09-08 00:00:00.0
Evaluation: COMPLIANCE EVALUATION INSPECTION ON-SITE
Area of violation: Not reported
Date achieved compliance: Not reported
Evaluation lead agency: State

Map ID
Direction
Distance
Elevation

MAP FINDINGS

Site

Database(s)

EDR ID Number
EPA ID Number

RUETGERS ORGANICS CORP. (Continued)

1009968972

Evaluation date: 1992-06-02 00:00:00.0
Evaluation: COMPLIANCE EVALUATION INSPECTION ON-SITE
Area of violation: Not reported
Date achieved compliance: Not reported
Evaluation lead agency: State

Evaluation date: 1992-02-06 00:00:00.0
Evaluation: COMPLIANCE EVALUATION INSPECTION ON-SITE
Area of violation: Not reported
Date achieved compliance: Not reported
Evaluation lead agency: State

Evaluation date: 1992-01-08 00:00:00.0
Evaluation: COMPLIANCE EVALUATION INSPECTION ON-SITE
Area of violation: Not reported
Date achieved compliance: Not reported
Evaluation lead agency: State

Evaluation date: 1991-09-17 00:00:00.0
Evaluation: COMPLIANCE EVALUATION INSPECTION ON-SITE
Area of violation: Not reported
Date achieved compliance: Not reported
Evaluation lead agency: State

Evaluation date: 1991-06-06 00:00:00.0
Evaluation: COMPLIANCE EVALUATION INSPECTION ON-SITE
Area of violation: Not reported
Date achieved compliance: Not reported
Evaluation lead agency: State

Evaluation date: 1991-05-15 00:00:00.0
Evaluation: COMPLIANCE EVALUATION INSPECTION ON-SITE
Area of violation: Not reported
Date achieved compliance: Not reported
Evaluation lead agency: State

Evaluation date: 1991-05-15 00:00:00.0
Evaluation: FOCUSED COMPLIANCE INSPECTION
Area of violation: Not reported
Date achieved compliance: Not reported
Evaluation lead agency: State

Evaluation date: 1991-03-05 00:00:00.0
Evaluation: COMPLIANCE EVALUATION INSPECTION ON-SITE
Area of violation: Not reported
Date achieved compliance: Not reported
Evaluation lead agency: State

Evaluation date: 1990-11-30 00:00:00.0
Evaluation: COMPLIANCE EVALUATION INSPECTION ON-SITE
Area of violation: Not reported
Date achieved compliance: Not reported
Evaluation lead agency: State

Evaluation date: 1990-08-30 00:00:00.0
Evaluation: COMPLIANCE EVALUATION INSPECTION ON-SITE
Area of violation: Not reported

Map ID
Direction
Distance
Elevation

MAP FINDINGS

Site

Database(s)

EDR ID Number
EPA ID Number

RUETGERS ORGANICS CORP. (Continued)

1009968972

Date achieved compliance: Not reported
Evaluation lead agency: State

Evaluation date: 1990-04-18 00:00:00.0
Evaluation: COMPLIANCE EVALUATION INSPECTION ON-SITE
Area of violation: Not reported
Date achieved compliance: Not reported
Evaluation lead agency: State

Evaluation date: 1990-02-13 00:00:00.0
Evaluation: COMPLIANCE EVALUATION INSPECTION ON-SITE
Area of violation: Not reported
Date achieved compliance: Not reported
Evaluation lead agency: State

Evaluation date: 1989-10-26 00:00:00.0
Evaluation: COMPLIANCE EVALUATION INSPECTION ON-SITE
Area of violation: Not reported
Date achieved compliance: Not reported
Evaluation lead agency: State

Evaluation date: 1989-07-12 00:00:00.0
Evaluation: COMPLIANCE EVALUATION INSPECTION ON-SITE
Area of violation: Not reported
Date achieved compliance: Not reported
Evaluation lead agency: State

Evaluation date: 1989-04-26 00:00:00.0
Evaluation: COMPLIANCE EVALUATION INSPECTION ON-SITE
Area of violation: Not reported
Date achieved compliance: Not reported
Evaluation lead agency: State

Evaluation date: 1989-03-29 00:00:00.0
Evaluation: COMPLIANCE EVALUATION INSPECTION ON-SITE
Area of violation: Not reported
Date achieved compliance: Not reported
Evaluation lead agency: State

Evaluation date: 1989-03-20 00:00:00.0
Evaluation: COMPLIANCE EVALUATION INSPECTION ON-SITE
Area of violation: Not reported
Date achieved compliance: Not reported
Evaluation lead agency: State

Evaluation date: 1989-03-09 00:00:00.0
Evaluation: COMPLIANCE EVALUATION INSPECTION ON-SITE
Area of violation: Not reported
Date achieved compliance: Not reported
Evaluation lead agency: State

Evaluation date: 1989-02-13 00:00:00.0
Evaluation: COMPLIANCE EVALUATION INSPECTION ON-SITE
Area of violation: Not reported
Date achieved compliance: Not reported
Evaluation lead agency: State

Map ID
Direction
Distance
Elevation

MAP FINDINGS

Site

Database(s)

EDR ID Number
EPA ID Number

RUETGERS ORGANICS CORP. (Continued)

1009968972

Evaluation date: 1989-02-08 00:00:00.0
Evaluation: COMPLIANCE EVALUATION INSPECTION ON-SITE
Area of violation: Not reported
Date achieved compliance: Not reported
Evaluation lead agency: State

Evaluation date: 1988-12-16 00:00:00.0
Evaluation: COMPLIANCE EVALUATION INSPECTION ON-SITE
Area of violation: Not reported
Date achieved compliance: Not reported
Evaluation lead agency: State

Evaluation date: 1988-08-22 00:00:00.0
Evaluation: COMPLIANCE EVALUATION INSPECTION ON-SITE
Area of violation: Not reported
Date achieved compliance: Not reported
Evaluation lead agency: State

Evaluation date: 1988-08-02 00:00:00.0
Evaluation: COMPLIANCE EVALUATION INSPECTION ON-SITE
Area of violation: Not reported
Date achieved compliance: Not reported
Evaluation lead agency: State

Evaluation date: 1988-03-22 00:00:00.0
Evaluation: COMPLIANCE EVALUATION INSPECTION ON-SITE
Area of violation: Not reported
Date achieved compliance: Not reported
Evaluation lead agency: State

Evaluation date: 1987-10-20 00:00:00.0
Evaluation: COMPLIANCE EVALUATION INSPECTION ON-SITE
Area of violation: Not reported
Date achieved compliance: Not reported
Evaluation lead agency: State

Evaluation date: 1987-06-02 00:00:00.0
Evaluation: COMPLIANCE EVALUATION INSPECTION ON-SITE
Area of violation: Not reported
Date achieved compliance: Not reported
Evaluation lead agency: State

Evaluation date: 1987-03-17 00:00:00.0
Evaluation: COMPLIANCE EVALUATION INSPECTION ON-SITE
Area of violation: Not reported
Date achieved compliance: Not reported
Evaluation lead agency: State

Evaluation date: 1986-11-13 00:00:00.0
Evaluation: COMPLIANCE EVALUATION INSPECTION ON-SITE
Area of violation: Not reported
Date achieved compliance: Not reported
Evaluation lead agency: State

Evaluation date: 1986-09-09 00:00:00.0
Evaluation: COMPLIANCE EVALUATION INSPECTION ON-SITE
Area of violation: Not reported

Map ID
Direction
Distance
Elevation

MAP FINDINGS

Site

Database(s)

EDR ID Number
EPA ID Number

RUETGERS ORGANICS CORP. (Continued)

1009968972

Date achieved compliance: Not reported
Evaluation lead agency: State

Evaluation date: 1986-06-03 00:00:00.0
Evaluation: COMPLIANCE EVALUATION INSPECTION ON-SITE
Area of violation: Not reported
Date achieved compliance: Not reported
Evaluation lead agency: State

Evaluation date: 1986-01-29 00:00:00.0
Evaluation: COMPLIANCE EVALUATION INSPECTION ON-SITE
Area of violation: Not reported
Date achieved compliance: Not reported
Evaluation lead agency: State

Evaluation date: 1986-01-27 00:00:00.0
Evaluation: COMPLIANCE EVALUATION INSPECTION ON-SITE
Area of violation: TSD - Manifest/Records/Reporting
Date achieved compliance: 1992-02-06 00:00:00.0
Evaluation lead agency: State

RCRA-VSQG:

Date form received by agency: 2016-02-24 00:00:00.0
Facility name: RUTGERS ORGANICS CORP
Facility address: 200 STRUBLE RD
STATE COLLEGE, PA 16801
EPA ID: PAD000436261
Mailing address: E COLLEGE AVE
STATE COLLEGE, PA 16801
Contact: RAINER F DOMALSKI
Contact address: E COLLEGE AVE
STATE COLLEGE, PA 16801
Contact country: US
Contact telephone: 814-238-2424
Contact email: RDOMALSKI@RUETGERS-ORGANICS-CORP.COM
EPA Region: 03
Land type: Private
Classification: TSDF
Description: Handler is engaged in the treatment, storage or disposal of hazardous waste
Classification: Conditionally Exempt Small Quantity Generator
Description: Handler: generates 100 kg or less of hazardous waste per calendar month, and accumulates 1000 kg or less of hazardous waste at any time; or generates 1 kg or less of acutely hazardous waste per calendar month, and accumulates at any time: 1 kg or less of acutely hazardous waste; or 100 kg or less of any residue or contaminated soil, waste or other debris resulting from the cleanup of a spill, into or on any land or water, of acutely hazardous waste; or generates 100 kg or less of any residue or contaminated soil, waste or other debris resulting from the cleanup of a spill, into or on any land or water, of acutely hazardous waste during any calendar month, and accumulates at any time: 1 kg or less of acutely hazardous waste; or 100 kg or less of any residue or contaminated soil, waste or other debris resulting from the cleanup of a spill, into or on any land or water, of acutely hazardous waste

Owner/Operator Summary:

Map ID
Direction
Distance
Elevation

MAP FINDINGS

Site

Database(s)

EDR ID Number
EPA ID Number

RUETGERS ORGANICS CORP. (Continued)

1009968972

Owner/operator name: RUTGERS ORGANICS CORP
Owner/operator address: E COLLEGE AVE
STATE COLLEGE, PA 16801
Owner/operator country: US
Owner/operator telephone: Not reported
Owner/operator email: Not reported
Owner/operator fax: Not reported
Owner/operator extension: Not reported
Legal status: Private
Owner/Operator Type: Owner
Owner/Op start date: 1977-12-31 00:00:00.
Owner/Op end date: Not reported

Owner/operator name: RUTGERS ORGANICS CORP
Owner/operator address: Not reported
Not reported
Owner/operator country: Not reported
Owner/operator telephone: Not reported
Owner/operator email: Not reported
Owner/operator fax: Not reported
Owner/operator extension: Not reported
Legal status: Private
Owner/Operator Type: Operator
Owner/Op start date: 1977-12-31 00:00:00.
Owner/Op end date: Not reported

Handler Activities Summary:

U.S. importer of hazardous waste: No
Mixed waste (haz. and radioactive): No
Recycler of hazardous waste: No
Transporter of hazardous waste: No
Treater, storer or disposer of HW: No
Underground injection activity: No
On-site burner exemption: No
Furnace exemption: No
Used oil fuel burner: No
Used oil processor: No
User oil refiner: No
Used oil fuel marketer to burner: No
Used oil Specification marketer: No
Used oil transfer facility: No
Used oil transporter: No

Historical Generators:

Date form received by agency: 2015-03-25 00:00:00.0
Site name: RUTGERS ORGANICS CORP
Classification: Large Quantity Generator

Date form received by agency: 2014-06-24 00:00:00.0
Site name: RUTGERS ORGANICS CORP
Classification: Large Quantity Generator

Date form received by agency: 2014-02-28 00:00:00.0
Site name: RUTGERS ORGANICS CORP
Classification: Large Quantity Generator

Map ID
Direction
Distance
Elevation

MAP FINDINGS

Site

Database(s)

EDR ID Number
EPA ID Number

RUETGERS ORGANICS CORP. (Continued)

1009968972

Date form received by agency: 2012-08-21 00:00:00.0
Site name: RUTGERS ORGANICS CORP
Classification: Large Quantity Generator

Date form received by agency: 2012-02-24 00:00:00.0
Site name: RUTGERS ORGANICS CORP
Classification: Large Quantity Generator

Date form received by agency: 2010-02-24 00:00:00.0
Site name: RUTGERS ORGANICS CORP
Classification: Large Quantity Generator

Date form received by agency: 2008-02-28 00:00:00.0
Site name: RUTGERS ORGANICS CORP
Classification: Large Quantity Generator

Date form received by agency: 2006-02-01 00:00:00.0
Site name: RUTGERS ORGANICS CORP
Classification: Large Quantity Generator

Date form received by agency: 2004-02-26 00:00:00.0
Site name: RUTGERS ORGANICS CORP
Classification: Large Quantity Generator

Date form received by agency: 2003-02-13 00:00:00.0
Site name: RUTGERS ORGANICS CORP
Classification: Large Quantity Generator

Date form received by agency: 2002-02-27 00:00:00.0
Site name: RUTGERS ORGANICS CORP
Classification: Large Quantity Generator

Date form received by agency: 2001-06-08 00:00:00.0
Site name: RUTGERS ORGANICS CORP STATE COLLEGE PLT
Classification: Large Quantity Generator

Date form received by agency: 2001-03-22 00:00:00.0
Site name: RUTGERS ORGANICS CORPORATION
Classification: Large Quantity Generator

Date form received by agency: 1998-02-26 00:00:00.0
Site name: RUETGERS NEASE CORP
Classification: Large Quantity Generator

Date form received by agency: 1996-02-28 00:00:00.0
Site name: RUETGERS NEASE CORP
Classification: Large Quantity Generator

Date form received by agency: 1994-09-14 00:00:00.0
Site name: RUTGERS ORGANICS CORP STATE COLLEGE PLT
Classification: Large Quantity Generator

Date form received by agency: 1994-09-14 00:00:00.0
Site name: RUTGERS ORGANICS CORP STATE COLLEGE PLT
Classification: Not a generator, verified

Date form received by agency: 1994-02-26 00:00:00.0

Map ID
Direction
Distance
Elevation

MAP FINDINGS

Site

Database(s)

EDR ID Number
EPA ID Number

RUETGERS ORGANICS CORP. (Continued)

1009968972

Site name: RUETGERS-NEASE CORP
Classification: Large Quantity Generator

Date form received by agency: 1992-04-25 00:00:00.0
Site name: RUETGERS-NEASE CHEMICAL CO., INC.
Classification: Large Quantity Generator

Date form received by agency: 1990-02-25 00:00:00.0
Site name: RUETGERS-NEASE CHEMICAL CO.
Classification: Large Quantity Generator

Date form received by agency: 1980-11-19 00:00:00.0
Site name: RUTGERS ORGANICS CORP STATE COLLEGE PLT
Classification: Not a generator, verified

Date form received by agency: 1980-08-15 00:00:00.0
Site name: RUTGERS ORGANICS CORP STATE COLLEGE PLT
Classification: Not a generator, verified

Hazardous Waste Summary:

- . Waste code: D000
- . Waste name: Not Defined

- . Waste code: D001
- . Waste name: IGNITABLE WASTE

- . Waste code: D002
- . Waste name: CORROSIVE WASTE

- . Waste code: D003
- . Waste name: REACTIVE WASTE

- . Waste code: D006
- . Waste name: CADMIUM

- . Waste code: D007
- . Waste name: CHROMIUM

- . Waste code: D018
- . Waste name: BENZENE

- . Waste code: D019
- . Waste name: CARBON TETRACHLORIDE

- . Waste code: D021
- . Waste name: CHLORO BENZENE

- . Waste code: D022
- . Waste name: CHLOROFORM

- . Waste code: D027
- . Waste name: 1,4-DICHLORO BENZENE

- . Waste code: D028
- . Waste name: 1,2-DICHLOROETHANE

Map ID
Direction
Distance
Elevation

MAP FINDINGS

Site

Database(s)

EDR ID Number
EPA ID Number

RUETGERS ORGANICS CORP. (Continued)

1009968972

- . Waste code: D035
- . Waste name: METHYL ETHYL KETONE

- . Waste code: D039
- . Waste name: TETRACHLOROETHYLENE

- . Waste code: D043
- . Waste name: VINYL CHLORIDE

- . Waste code: F001
- . Waste name: THE FOLLOWING SPENT HALOGENATED SOLVENTS USED IN DEGREASING: TETRACHLOROETHYLENE, TRICHLOROETHYLENE, METHYLENE CHLORIDE, 1,1,1-TRICHLOROETHANE, CARBON TETRACHLORIDE AND CHLORINATED FLUOROCARBONS; ALL SPENT SOLVENT MIXTURES/BLENDS USED IN DEGREASING CONTAINING, BEFORE USE, A TOTAL OF TEN PERCENT OR MORE (BY VOLUME) OF ONE OR MORE OF THE ABOVE HALOGENATED SOLVENTS OR THOSE SOLVENTS LISTED IN F002, F004, AND F005; AND STILL BOTTOMS FROM THE RECOVERY OF THESE SPENT SOLVENTS AND SPENT SOLVENT MIXTURES.

- . Waste code: F002
- . Waste name: THE FOLLOWING SPENT HALOGENATED SOLVENTS: TETRACHLOROETHYLENE, METHYLENE CHLORIDE, TRICHLOROETHYLENE, 1,1,1-TRICHLOROETHANE, CHLOROBENZENE, 1,1,2-TRICHLORO-1,2,2-TRIFLUOROETHANE, ORTHO-DICHLOROBENZENE, TRICHLOROFLUOROMETHANE, AND 1,1,2, TRICHLOROETHANE; ALL SPENT SOLVENT MIXTURES/BLENDS CONTAINING, BEFORE USE, A TOTAL OF TEN PERCENT OR MORE (BY VOLUME) OF ONE OR MORE OF THE ABOVE HALOGENATED SOLVENTS OR THOSE SOLVENTS LISTED IN F001, F004, AND F005; AND STILL BOTTOMS FROM THE RECOVERY OF THESE SPENT SOLVENTS AND SPENT SOLVENT MIXTURES.

- . Waste code: F003
- . Waste name: THE FOLLOWING SPENT NONHALOGENATED SOLVENTS: XYLENE, ACETONE, ETHYL ACETATE, ETHYL BENZENE, ETHYL ETHER, METHYL ISOBUTYL KETONE, N-BUTYL ALCOHOL, CYCLOHEXANONE, AND METHANOL; ALL SPENT SOLVENT MIXTURES/BLENDS CONTAINING, BEFORE USE, ONLY THE ABOVE SPENT NONHALOGENATED SOLVENTS; AND ALL SPENT SOLVENT MIXTURES/BLENDS CONTAINING, BEFORE USE, ONE OR MORE OF THE ABOVE NONHALOGENATED SOLVENTS, AND A TOTAL OF TEN PERCENT OR MORE (BY VOLUME) OF ONE OR MORE OF THOSE SOLVENTS LISTED IN F001, F002, F004, AND F005; AND STILL BOTTOMS FROM THE RECOVERY OF THESE SPENT SOLVENTS AND SPENT SOLVENT MIXTURES.

- . Waste code: F004
- . Waste name: THE FOLLOWING SPENT NONHALOGENATED SOLVENTS: CRESOLS, CRESYLIC ACID, AND NITROBENZENE; AND THE STILL BOTTOMS FROM THE RECOVERY OF THESE SOLVENTS; ALL SPENT SOLVENT MIXTURES/BLENDS CONTAINING, BEFORE USE, A TOTAL OF TEN PERCENT OR MORE (BY VOLUME) OF ONE OR MORE OF THE ABOVE NONHALOGENATED SOLVENTS OR THOSE SOLVENTS LISTED IN F001, F002, AND F005; AND STILL BOTTOMS FROM THE RECOVERY OF THESE SPENT SOLVENTS AND SPENT SOLVENT MIXTURES.

- . Waste code: F005
- . Waste name: THE FOLLOWING SPENT NONHALOGENATED SOLVENTS: TOLUENE, METHYL ETHYL KETONE, CARBON DISULFIDE, ISOBUTANOL, PYRIDINE, BENZENE, 2-ETHOXYETHANOL, AND 2-NITROPROPANE; ALL SPENT SOLVENT MIXTURES/BLENDS CONTAINING, BEFORE USE, A TOTAL OF TEN PERCENT OR MORE (BY VOLUME) OF ONE OR MORE OF THE ABOVE NONHALOGENATED SOLVENTS OR THOSE SOLVENTS

Map ID
Direction
Distance
Elevation

MAP FINDINGS

Site

Database(s)

EDR ID Number
EPA ID Number

RUETGERS ORGANICS CORP. (Continued)

1009968972

LISTED IN F001, F002, OR F004; AND STILL BOTTOMS FROM THE RECOVERY OF THESE SPENT SOLVENTS AND SPENT SOLVENT MIXTURES.

- . Waste code: F039
- . Waste name: LEACHATE RESULTING FROM THE TREATMENT, STORAGE, OR DISPOSAL OF WASTES CLASSIFIED BY MORE THAN ONE WASTE CODE UNDER SUBPART D, OR FROM A MIXTURE OF WASTES CLASSIFIED UNDER SUBPARTS C AND D OF THIS PART. (LEACHATE RESULTING FROM THE MANAGEMENT OF ONE OR MORE OF THE FOLLOWING EPA HAZARDOUS WASTES AND NO OTHER HAZARDOUS WASTES RETAINS ITS HAZARDOUS WASTE CODE(S): F020, F021, F022, F023, F026, F027, AND/OR F028.)

- . Waste code: P014
- . Waste name: BENZENETHIOL (OR) THIOPHENOL

- . Waste code: U002
- . Waste name: 2-PROPANONE (I) (OR) ACETONE (I)

- . Waste code: U003
- . Waste name: ACETONITRILE (I,T)

- . Waste code: U007
- . Waste name: 2-PROPENAMIDE (OR) ACRYLAMIDE

- . Waste code: U012
- . Waste name: ANILINE (I,T) (OR) BENZENAMINE (I,T)

- . Waste code: U017
- . Waste name: BENZAL CHLORIDE (OR) BENZENE, (DICHLOROMETHYL)-

- . Waste code: U037
- . Waste name: BENZENE, CHLORO- (OR) CHLOROBENZENE

- . Waste code: U055
- . Waste name: BENZENE, (1-METHYLETHYL)- (I) (OR) CUMENE (I)

- . Waste code: U070
- . Waste name: BENZENE, 1,2-DICHLORO- (OR) O-DICHLOROBENZENE

- . Waste code: U122
- . Waste name: FORMALDEHYDE

- . Waste code: U123
- . Waste name: FORMIC ACID (C,T)

- . Waste code: U142
- . Waste name: 1,3,4-METHENO-2H-CYCLOBUTA[CD]PENTALEN-2-ONE, 1,1A,3,3A,4,5,5,5A,5B,6-DECACHLOROOCCTAHYDRO- (OR) KEPONE

- . Waste code: U147
- . Waste name: 2,5-FURANDIONE (OR) MALEIC ANHYDRIDE

- . Waste code: U149
- . Waste name: MALONONITRILE (OR) PROPANEDINITRILE

- . Waste code: U165
- . Waste name: NAPHTHALENE

Map ID
Direction
Distance
Elevation

MAP FINDINGS

Site

Database(s)

EDR ID Number
EPA ID Number

RUETGERS ORGANICS CORP. (Continued)

1009968972

- . Waste code: U188
- . Waste name: PHENOL

- . Waste code: U190
- . Waste name: 1,3-ISOBENZOFURANDIONE (OR) PHTHALIC ANHYDRIDE

- . Waste code: U209
- . Waste name: 1,1,2,2-TETRACHLOROETHANE (OR) ETHANE, 1,1,2,2-TETRACHLORO-

- . Waste code: U211
- . Waste name: CARBON TETRACHLORIDE (OR) METHANE, TETRACHLORO-

- . Waste code: U213
- . Waste name: FURAN, TETRAHYDRO-(I) (OR) TETRAHYDROFURAN (I)

- . Waste code: U219
- . Waste name: THIOUREA

- . Waste code: U220
- . Waste name: BENZENE, METHYL- (OR) TOLUENE

- . Waste code: U226
- . Waste name: ETHANE, 1,1,1-TRICHLORO- (OR) METHYL CHLOROFORM

- . Waste code: U239
- . Waste name: BENZENE, DIMETHYL- (I,T) (OR) XYLENE (I)

Biennial Reports:

Last Biennial Reporting Year: 2017

Annual Waste Handled:

- Waste code: F039
- Waste name: LEACHATE (LIQUIDS THAT HAVE PERCOLATED THROUGH LAND DISPOSED WASTES) RESULTING FROM THE DISPOSAL OF MORE THAN ONE RESTRICTED WASTE CLASSIFIED AS HAZARDOUS UNDER SUBPART D OF THIS PART. (LEACHATE RESULTING FROM THE DISPOSAL OF ONE OR MORE OF THE FOLLOWING EPA HAZARDOUS WASTES AND NO OTHER HAZARDOUS WASTES RETAINS ITS EPA HAZARDOUS WASTES NUMBER(S): F020, F021, F022, F026, F027, AND/OR F028).
- Amount (Lbs): 11940

Corrective Action Summary:

- Event date: 1993-05-28 00:00:00.0
- Event: CA PRIORITIZATION-HIGH CA PRIORITY

- Event date: 1998-12-10 00:00:00.0
- Event: REFERRED TO A NON-RCRA AUTHORITY-REFERRED TO CERCLA

Facility Has Received Notices of Violations:

- Regulation violated: FR - 262.34(a)(2)
- Area of violation: Generators - Pre-transport
- Date violation determined: 2005-07-28 00:00:00.0
- Date achieved compliance: 2005-08-08 00:00:00.0
- Violation lead agency: State
- Enforcement action: Not reported

Map ID
Direction
Distance
Elevation

MAP FINDINGS

Site

Database(s)

EDR ID Number
EPA ID Number

RUETGERS ORGANICS CORP. (Continued)

1009968972

Enforcement action date: Not reported
Enf. disposition status: Not reported
Enf. disp. status date: Not reported
Enforcement lead agency: Not reported
Proposed penalty amount: Not reported
Final penalty amount: Not reported
Paid penalty amount: Not reported

Regulation violated: FR - 262.34(c)
Area of violation: Generators - Pre-transport
Date violation determined: 2005-07-28 00:00:00.0
Date achieved compliance: 2005-07-28 00:00:00.0
Violation lead agency: State
Enforcement action: Not reported
Enforcement action date: Not reported
Enf. disposition status: Not reported
Enf. disp. status date: Not reported
Enforcement lead agency: Not reported
Proposed penalty amount: Not reported
Final penalty amount: Not reported
Paid penalty amount: Not reported

Regulation violated: FR - 40cfr262.34(c)
Area of violation: Generators - Pre-transport
Date violation determined: 2004-05-05 00:00:00.0
Date achieved compliance: 2004-05-06 00:00:00.0
Violation lead agency: State
Enforcement action: Not reported
Enforcement action date: Not reported
Enf. disposition status: Not reported
Enf. disp. status date: Not reported
Enforcement lead agency: Not reported
Proposed penalty amount: Not reported
Final penalty amount: Not reported
Paid penalty amount: Not reported

Regulation violated: SR - Act97/6018.403(b)(2)
Area of violation: Generators - Pre-transport
Date violation determined: 2004-05-05 00:00:00.0
Date achieved compliance: 2004-05-06 00:00:00.0
Violation lead agency: State
Enforcement action: Not reported
Enforcement action date: Not reported
Enf. disposition status: Not reported
Enf. disp. status date: Not reported
Enforcement lead agency: Not reported
Proposed penalty amount: Not reported
Final penalty amount: Not reported
Paid penalty amount: Not reported

Regulation violated: FR - 40cfr262.11
Area of violation: Generators - General
Date violation determined: 2004-05-05 00:00:00.0
Date achieved compliance: 2004-05-06 00:00:00.0
Violation lead agency: State
Enforcement action: Not reported
Enforcement action date: Not reported

Map ID
Direction
Distance
Elevation

MAP FINDINGS

Site

Database(s)

EDR ID Number
EPA ID Number

RUETGERS ORGANICS CORP. (Continued)

1009968972

Enf. disposition status: Not reported
Enf. disp. status date: Not reported
Enforcement lead agency: Not reported
Proposed penalty amount: Not reported
Final penalty amount: Not reported
Paid penalty amount: Not reported

Regulation violated: FR - 40CFR 262.34(a)(2)
Area of violation: Generators - Pre-transport
Date violation determined: 2004-04-08 00:00:00.0
Date achieved compliance: 2004-05-05 00:00:00.0
Violation lead agency: State
Enforcement action: Not reported
Enforcement action date: Not reported
Enf. disposition status: Not reported
Enf. disp. status date: Not reported
Enforcement lead agency: Not reported
Proposed penalty amount: Not reported
Final penalty amount: Not reported
Paid penalty amount: Not reported

Regulation violated: FR - 40CFR 262.34(a)(3)
Area of violation: Generators - Pre-transport
Date violation determined: 2004-04-08 00:00:00.0
Date achieved compliance: 2004-05-05 00:00:00.0
Violation lead agency: State
Enforcement action: Not reported
Enforcement action date: Not reported
Enf. disposition status: Not reported
Enf. disp. status date: Not reported
Enforcement lead agency: Not reported
Proposed penalty amount: Not reported
Final penalty amount: Not reported
Paid penalty amount: Not reported

Regulation violated: FR - 40cfr265.193(b)(1)
Area of violation: Generators - General
Date violation determined: 2003-08-28 00:00:00.0
Date achieved compliance: 2003-08-28 00:00:00.0
Violation lead agency: State
Enforcement action: WRITTEN INFORMAL
Enforcement action date: 2003-08-28 00:00:00.0
Enf. disposition status: Not reported
Enf. disp. status date: Not reported
Enforcement lead agency: State
Proposed penalty amount: Not reported
Final penalty amount: Not reported
Paid penalty amount: Not reported

Regulation violated: FR - 40cfr265.193(b)(1)
Area of violation: Generators - General
Date violation determined: 2003-08-28 00:00:00.0
Date achieved compliance: 2003-08-28 00:00:00.0
Violation lead agency: State
Enforcement action: INITIAL CIVIL JUDICIAL ACTION FOR COMPLIANCE AND/OR MONETARY PENALTY
Enforcement action date: 2003-10-13 00:00:00.0
Enf. disposition status: Not reported

Map ID
Direction
Distance
Elevation

MAP FINDINGS

Site

Database(s)

EDR ID Number
EPA ID Number

RUETGERS ORGANICS CORP. (Continued)

1009968972

Enf. disp. status date: Not reported
Enforcement lead agency: State
Proposed penalty amount: Not reported
Final penalty amount: 2000
Paid penalty amount: Not reported

Regulation violated: SS - 262a.20(1,4)
Area of violation: Generators - Manifest
Date violation determined: 2003-02-10 00:00:00.0
Date achieved compliance: 2003-02-10 00:00:00.0
Violation lead agency: State
Enforcement action: WRITTEN INFORMAL
Enforcement action date: 2003-02-10 00:00:00.0
Enf. disposition status: Not reported
Enf. disp. status date: Not reported
Enforcement lead agency: State
Proposed penalty amount: Not reported
Final penalty amount: Not reported
Paid penalty amount: Not reported

Regulation violated: SS - 262a.20(1,4)
Area of violation: Generators - Manifest
Date violation determined: 2003-02-10 00:00:00.0
Date achieved compliance: 2003-02-10 00:00:00.0
Violation lead agency: State
Enforcement action: INITIAL CIVIL JUDICIAL ACTION FOR COMPLIANCE AND/OR MONETARY PENALTY
Enforcement action date: 2003-02-21 00:00:00.0
Enf. disposition status: Not reported
Enf. disp. status date: Not reported
Enforcement lead agency: State
Proposed penalty amount: Not reported
Final penalty amount: 2500
Paid penalty amount: Not reported

Regulation violated: SS - 262a.20(1)
Area of violation: Generators - Manifest
Date violation determined: 2003-01-31 00:00:00.0
Date achieved compliance: 2003-01-31 00:00:00.0
Violation lead agency: State
Enforcement action: WRITTEN INFORMAL
Enforcement action date: 2003-01-31 00:00:00.0
Enf. disposition status: Not reported
Enf. disp. status date: Not reported
Enforcement lead agency: State
Proposed penalty amount: Not reported
Final penalty amount: Not reported
Paid penalty amount: Not reported

Regulation violated: SS - 262a.20(4)
Area of violation: Generators - Manifest
Date violation determined: 2003-01-31 00:00:00.0
Date achieved compliance: 2003-01-31 00:00:00.0
Violation lead agency: State
Enforcement action: WRITTEN INFORMAL
Enforcement action date: 2003-01-31 00:00:00.0
Enf. disposition status: Not reported
Enf. disp. status date: Not reported

Map ID
Direction
Distance
Elevation

MAP FINDINGS

Site

Database(s)

EDR ID Number
EPA ID Number

RUETGERS ORGANICS CORP. (Continued)

1009968972

Enforcement lead agency: State
Proposed penalty amount: Not reported
Final penalty amount: Not reported
Paid penalty amount: Not reported

Regulation violated: SS - 262a.20(1)
Area of violation: Generators - Manifest
Date violation determined: 2003-01-10 00:00:00.0
Date achieved compliance: 2003-01-10 00:00:00.0
Violation lead agency: State
Enforcement action: WRITTEN INFORMAL
Enforcement action date: 2003-01-10 00:00:00.0
Enf. disposition status: Not reported
Enf. disp. status date: Not reported
Enforcement lead agency: State
Proposed penalty amount: Not reported
Final penalty amount: Not reported
Paid penalty amount: Not reported

Regulation violated: SS - 262a.20(4)
Area of violation: Generators - Manifest
Date violation determined: 2003-01-10 00:00:00.0
Date achieved compliance: 2003-01-10 00:00:00.0
Violation lead agency: State
Enforcement action: WRITTEN INFORMAL
Enforcement action date: 2003-01-10 00:00:00.0
Enf. disposition status: Not reported
Enf. disp. status date: Not reported
Enforcement lead agency: State
Proposed penalty amount: Not reported
Final penalty amount: Not reported
Paid penalty amount: Not reported

Regulation violated: SS - 262a.20(1)
Area of violation: Generators - Manifest
Date violation determined: 2002-12-23 00:00:00.0
Date achieved compliance: 2002-12-23 00:00:00.0
Violation lead agency: State
Enforcement action: WRITTEN INFORMAL
Enforcement action date: 2002-12-23 00:00:00.0
Enf. disposition status: Not reported
Enf. disp. status date: Not reported
Enforcement lead agency: State
Proposed penalty amount: Not reported
Final penalty amount: Not reported
Paid penalty amount: Not reported

Regulation violated: SS - 262a.20(4)
Area of violation: Generators - Manifest
Date violation determined: 2002-12-23 00:00:00.0
Date achieved compliance: 2002-12-23 00:00:00.0
Violation lead agency: State
Enforcement action: WRITTEN INFORMAL
Enforcement action date: 2002-12-23 00:00:00.0
Enf. disposition status: Not reported
Enf. disp. status date: Not reported
Enforcement lead agency: State

Map ID
Direction
Distance
Elevation

MAP FINDINGS

Site

Database(s)

EDR ID Number
EPA ID Number

RUETGERS ORGANICS CORP. (Continued)

1009968972

Proposed penalty amount: Not reported
Final penalty amount: Not reported
Paid penalty amount: Not reported

Regulation violated: SR - 262a.20(1)
Area of violation: Transporters - Manifest and Recordkeeping
Date violation determined: 2001-06-19 00:00:00.0
Date achieved compliance: 2001-06-19 00:00:00.0
Violation lead agency: State
Enforcement action: WRITTEN INFORMAL
Enforcement action date: 2001-06-19 00:00:00.0
Enf. disposition status: Not reported
Enf. disp. status date: Not reported
Enforcement lead agency: State
Proposed penalty amount: Not reported
Final penalty amount: Not reported
Paid penalty amount: Not reported

Regulation violated: SR - 262.34(C),265.173(a)
Area of violation: Generators - Pre-transport
Date violation determined: 1999-03-09 00:00:00.0
Date achieved compliance: 1999-03-09 00:00:00.0
Violation lead agency: State
Enforcement action: WRITTEN INFORMAL
Enforcement action date: 1999-03-31 00:00:00.0
Enf. disposition status: Not reported
Enf. disp. status date: Not reported
Enforcement lead agency: State
Proposed penalty amount: Not reported
Final penalty amount: Not reported
Paid penalty amount: Not reported

Regulation violated: SR - 262.34
Area of violation: Generators - Pre-transport
Date violation determined: 1999-03-09 00:00:00.0
Date achieved compliance: 1999-09-07 00:00:00.0
Violation lead agency: State
Enforcement action: INITIAL CIVIL JUDICIAL ACTION FOR COMPLIANCE AND/OR MONETARY PENALTY
Enforcement action date: 2000-04-25 00:00:00.0
Enf. disposition status: Not reported
Enf. disp. status date: Not reported
Enforcement lead agency: State
Proposed penalty amount: Not reported
Final penalty amount: Not reported
Paid penalty amount: Not reported

Regulation violated: SR - 265.192
Area of violation: TSD - Tank System Standards
Date violation determined: 1999-03-09 00:00:00.0
Date achieved compliance: 1999-09-07 00:00:00.0
Violation lead agency: State
Enforcement action: WRITTEN INFORMAL
Enforcement action date: 1999-03-31 00:00:00.0
Enf. disposition status: Not reported
Enf. disp. status date: Not reported
Enforcement lead agency: State
Proposed penalty amount: Not reported

Map ID
Direction
Distance
Elevation

MAP FINDINGS

Site

Database(s)

EDR ID Number
EPA ID Number

RUETGERS ORGANICS CORP. (Continued)

1009968972

Final penalty amount: Not reported
Paid penalty amount: Not reported

Regulation violated: SR - 265.192
Area of violation: TSD - Tank System Standards
Date violation determined: 1999-03-09 00:00:00.0
Date achieved compliance: 1999-09-07 00:00:00.0
Violation lead agency: State
Enforcement action: INITIAL CIVIL JUDICIAL ACTION FOR COMPLIANCE AND/OR MONETARY PENALTY
Enforcement action date: 2000-04-25 00:00:00.0
Enf. disposition status: Not reported
Enf. disp. status date: Not reported
Enforcement lead agency: State
Proposed penalty amount: Not reported
Final penalty amount: Not reported
Paid penalty amount: Not reported

Regulation violated: SR - 262.11(a)
Area of violation: Generators - General
Date violation determined: 1999-03-09 00:00:00.0
Date achieved compliance: 1999-05-14 00:00:00.0
Violation lead agency: State
Enforcement action: INITIAL CIVIL JUDICIAL ACTION FOR COMPLIANCE AND/OR MONETARY PENALTY
Enforcement action date: 2000-04-25 00:00:00.0
Enf. disposition status: Not reported
Enf. disp. status date: Not reported
Enforcement lead agency: State
Proposed penalty amount: Not reported
Final penalty amount: Not reported
Paid penalty amount: Not reported

Regulation violated: SR - 262.34(a)
Area of violation: Generators - Pre-transport
Date violation determined: 1999-03-09 00:00:00.0
Date achieved compliance: 1999-05-14 00:00:00.0
Violation lead agency: State
Enforcement action: INITIAL CIVIL JUDICIAL ACTION FOR COMPLIANCE AND/OR MONETARY PENALTY
Enforcement action date: 2000-04-25 00:00:00.0
Enf. disposition status: Not reported
Enf. disp. status date: Not reported
Enforcement lead agency: State
Proposed penalty amount: Not reported
Final penalty amount: Not reported
Paid penalty amount: Not reported

Regulation violated: SR - 265.193(a)
Area of violation: TSD - Tank System Standards
Date violation determined: 1999-03-09 00:00:00.0
Date achieved compliance: 2000-01-05 00:00:00.0
Violation lead agency: State
Enforcement action: WRITTEN INFORMAL
Enforcement action date: 1999-03-31 00:00:00.0
Enf. disposition status: Not reported
Enf. disp. status date: Not reported
Enforcement lead agency: State
Proposed penalty amount: Not reported
Final penalty amount: Not reported

Map ID
Direction
Distance
Elevation

MAP FINDINGS

Site

Database(s)

EDR ID Number
EPA ID Number

RUETGERS ORGANICS CORP. (Continued)

1009968972

Paid penalty amount: Not reported

Regulation violated: SR - 265.193(a)
Area of violation: TSD - Tank System Standards
Date violation determined: 1999-03-09 00:00:00.0
Date achieved compliance: 2000-01-05 00:00:00.0
Violation lead agency: State
Enforcement action: INITIAL CIVIL JUDICIAL ACTION FOR COMPLIANCE AND/OR MONETARY PENALTY
Enforcement action date: 2000-04-25 00:00:00.0
Enf. disposition status: Not reported
Enf. disp. status date: Not reported
Enforcement lead agency: State
Proposed penalty amount: Not reported
Final penalty amount: Not reported
Paid penalty amount: Not reported

Regulation violated: SR - 265.178
Area of violation: TSD - Container Use and Management
Date violation determined: 1999-03-09 00:00:00.0
Date achieved compliance: 1999-03-09 00:00:00.0
Violation lead agency: State
Enforcement action: INITIAL CIVIL JUDICIAL ACTION FOR COMPLIANCE AND/OR MONETARY PENALTY
Enforcement action date: 2000-04-25 00:00:00.0
Enf. disposition status: Not reported
Enf. disp. status date: Not reported
Enforcement lead agency: State
Proposed penalty amount: Not reported
Final penalty amount: Not reported
Paid penalty amount: Not reported

Regulation violated: SR - 262.34(a)
Area of violation: Generators - Pre-transport
Date violation determined: 1999-03-09 00:00:00.0
Date achieved compliance: 1999-05-14 00:00:00.0
Violation lead agency: State
Enforcement action: WRITTEN INFORMAL
Enforcement action date: 1999-03-31 00:00:00.0
Enf. disposition status: Not reported
Enf. disp. status date: Not reported
Enforcement lead agency: State
Proposed penalty amount: Not reported
Final penalty amount: Not reported
Paid penalty amount: Not reported

Regulation violated: SR - 262.34(a)(2)
Area of violation: Generators - Pre-transport
Date violation determined: 1999-03-09 00:00:00.0
Date achieved compliance: 1999-03-09 00:00:00.0
Violation lead agency: State
Enforcement action: INITIAL CIVIL JUDICIAL ACTION FOR COMPLIANCE AND/OR MONETARY PENALTY
Enforcement action date: 2000-04-25 00:00:00.0
Enf. disposition status: Not reported
Enf. disp. status date: Not reported
Enforcement lead agency: State
Proposed penalty amount: Not reported
Final penalty amount: Not reported
Paid penalty amount: Not reported

Map ID
Direction
Distance
Elevation

MAP FINDINGS

Site

Database(s)

EDR ID Number
EPA ID Number

RUETGERS ORGANICS CORP. (Continued)

1009968972

Regulation violated: SR - 265.195
Area of violation: TSD - Tank System Standards
Date violation determined: 1999-03-09 00:00:00.0
Date achieved compliance: 1999-09-07 00:00:00.0
Violation lead agency: State
Enforcement action: WRITTEN INFORMAL
Enforcement action date: 1999-03-31 00:00:00.0
Enf. disposition status: Not reported
Enf. disp. status date: Not reported
Enforcement lead agency: State
Proposed penalty amount: Not reported
Final penalty amount: Not reported
Paid penalty amount: Not reported

Regulation violated: SR - 262.11(a)
Area of violation: Generators - General
Date violation determined: 1999-03-09 00:00:00.0
Date achieved compliance: 1999-05-14 00:00:00.0
Violation lead agency: State
Enforcement action: WRITTEN INFORMAL
Enforcement action date: 1999-03-31 00:00:00.0
Enf. disposition status: Not reported
Enf. disp. status date: Not reported
Enforcement lead agency: State
Proposed penalty amount: Not reported
Final penalty amount: Not reported
Paid penalty amount: Not reported

Regulation violated: SR - 265.173(a)
Area of violation: TSD - Container Use and Management
Date violation determined: 1999-03-09 00:00:00.0
Date achieved compliance: 1999-03-09 00:00:00.0
Violation lead agency: State
Enforcement action: INITIAL CIVIL JUDICIAL ACTION FOR COMPLIANCE AND/OR MONETARY PENALTY
Enforcement action date: 2000-04-25 00:00:00.0
Enf. disposition status: Not reported
Enf. disp. status date: Not reported
Enforcement lead agency: State
Proposed penalty amount: Not reported
Final penalty amount: Not reported
Paid penalty amount: Not reported

Regulation violated: SR - 265.173(a)
Area of violation: TSD - Container Use and Management
Date violation determined: 1999-03-09 00:00:00.0
Date achieved compliance: 1999-03-09 00:00:00.0
Violation lead agency: State
Enforcement action: WRITTEN INFORMAL
Enforcement action date: 1999-03-31 00:00:00.0
Enf. disposition status: Not reported
Enf. disp. status date: Not reported
Enforcement lead agency: State
Proposed penalty amount: Not reported
Final penalty amount: Not reported
Paid penalty amount: Not reported

Regulation violated: SR - 265.178

Map ID
Direction
Distance
Elevation

MAP FINDINGS

Site

Database(s)

EDR ID Number
EPA ID Number

RUETGERS ORGANICS CORP. (Continued)

1009968972

Area of violation: TSD - Container Use and Management
Date violation determined: 1999-03-09 00:00:00.0
Date achieved compliance: 1999-03-09 00:00:00.0
Violation lead agency: State
Enforcement action: WRITTEN INFORMAL
Enforcement action date: 1999-03-31 00:00:00.0
Enf. disposition status: Not reported
Enf. disp. status date: Not reported
Enforcement lead agency: State
Proposed penalty amount: Not reported
Final penalty amount: Not reported
Paid penalty amount: Not reported

Regulation violated: SR - 262.34(a)(2)
Area of violation: Generators - Pre-transport
Date violation determined: 1999-03-09 00:00:00.0
Date achieved compliance: 1999-03-09 00:00:00.0
Violation lead agency: State
Enforcement action: WRITTEN INFORMAL
Enforcement action date: 1999-03-31 00:00:00.0
Enf. disposition status: Not reported
Enf. disp. status date: Not reported
Enforcement lead agency: State
Proposed penalty amount: Not reported
Final penalty amount: Not reported
Paid penalty amount: Not reported

Regulation violated: SR - 262.34
Area of violation: Generators - Pre-transport
Date violation determined: 1999-03-09 00:00:00.0
Date achieved compliance: 1999-09-07 00:00:00.0
Violation lead agency: State
Enforcement action: WRITTEN INFORMAL
Enforcement action date: 1999-03-31 00:00:00.0
Enf. disposition status: Not reported
Enf. disp. status date: Not reported
Enforcement lead agency: State
Proposed penalty amount: Not reported
Final penalty amount: Not reported
Paid penalty amount: Not reported

Regulation violated: SR - 265.195
Area of violation: TSD - Tank System Standards
Date violation determined: 1999-03-09 00:00:00.0
Date achieved compliance: 1999-09-07 00:00:00.0
Violation lead agency: State
Enforcement action: INITIAL CIVIL JUDICIAL ACTION FOR COMPLIANCE AND/OR MONETARY PENALTY
Enforcement action date: 2000-04-25 00:00:00.0
Enf. disposition status: Not reported
Enf. disp. status date: Not reported
Enforcement lead agency: State
Proposed penalty amount: Not reported
Final penalty amount: Not reported
Paid penalty amount: Not reported

Regulation violated: SR - 262.34(C),265.173(a)
Area of violation: Generators - Pre-transport

Map ID
Direction
Distance
Elevation

MAP FINDINGS

Site

Database(s)

EDR ID Number
EPA ID Number

RUETGERS ORGANICS CORP. (Continued)

1009968972

Date violation determined: 1999-03-09 00:00:00.0
Date achieved compliance: 1999-03-09 00:00:00.0
Violation lead agency: State
Enforcement action: INITIAL CIVIL JUDICIAL ACTION FOR COMPLIANCE AND/OR MONETARY PENALTY
Enforcement action date: 2000-04-25 00:00:00.0
Enf. disposition status: Not reported
Enf. disp. status date: Not reported
Enforcement lead agency: State
Proposed penalty amount: Not reported
Final penalty amount: Not reported
Paid penalty amount: Not reported

Regulation violated: SR - 262.20(a),(g)(8)
Area of violation: Generators - Manifest
Date violation determined: 1998-09-18 00:00:00.0
Date achieved compliance: 1998-09-18 00:00:00.0
Violation lead agency: State
Enforcement action: INITIAL CIVIL JUDICIAL ACTION FOR COMPLIANCE AND/OR MONETARY PENALTY
Enforcement action date: 1998-10-29 00:00:00.0
Enf. disposition status: Not reported
Enf. disp. status date: Not reported
Enforcement lead agency: State
Proposed penalty amount: Not reported
Final penalty amount: 1000
Paid penalty amount: Not reported

Regulation violated: SR - 262.20(a),(g)(6)
Area of violation: Generators - Manifest
Date violation determined: 1997-10-21 00:00:00.0
Date achieved compliance: 1997-10-21 00:00:00.0
Violation lead agency: State
Enforcement action: INITIAL CIVIL JUDICIAL ACTION FOR COMPLIANCE AND/OR MONETARY PENALTY
Enforcement action date: 1998-10-29 00:00:00.0
Enf. disposition status: Not reported
Enf. disp. status date: Not reported
Enforcement lead agency: State
Proposed penalty amount: Not reported
Final penalty amount: 1000
Paid penalty amount: Not reported

Regulation violated: SS - 262.20(a),(g)(14);262.23(b)(h)
Area of violation: Generators - Manifest
Date violation determined: 1997-02-19 00:00:00.0
Date achieved compliance: 1997-03-26 00:00:00.0
Violation lead agency: State
Enforcement action: INITIAL CIVIL JUDICIAL ACTION FOR COMPLIANCE AND/OR MONETARY PENALTY
Enforcement action date: 1997-03-26 00:00:00.0
Enf. disposition status: Not reported
Enf. disp. status date: Not reported
Enforcement lead agency: State
Proposed penalty amount: Not reported
Final penalty amount: 500
Paid penalty amount: 500

Regulation violated: SS - 262.20(a),(g)(14);262.23(b)(h)
Area of violation: Generators - Manifest
Date violation determined: 1997-02-19 00:00:00.0

Map ID
Direction
Distance
Elevation

MAP FINDINGS

Site

Database(s)

EDR ID Number
EPA ID Number

RUETGERS ORGANICS CORP. (Continued)

1009968972

Date achieved compliance: 1997-03-26 00:00:00.0
Violation lead agency: State
Enforcement action: WRITTEN INFORMAL
Enforcement action date: 1997-02-19 00:00:00.0
Enf. disposition status: Not reported
Enf. disp. status date: Not reported
Enforcement lead agency: State
Proposed penalty amount: Not reported
Final penalty amount: Not reported
Paid penalty amount: Not reported

Regulation violated: SS - 262.20(a)
Area of violation: Generators - Manifest
Date violation determined: 1995-01-12 00:00:00.0
Date achieved compliance: 1995-02-03 00:00:00.0
Violation lead agency: State
Enforcement action: WRITTEN INFORMAL
Enforcement action date: 1995-01-12 00:00:00.0
Enf. disposition status: Not reported
Enf. disp. status date: Not reported
Enforcement lead agency: State
Proposed penalty amount: Not reported
Final penalty amount: Not reported
Paid penalty amount: Not reported

Regulation violated: SS - 262.20(a)
Area of violation: Generators - Manifest
Date violation determined: 1994-06-16 00:00:00.0
Date achieved compliance: 1994-07-14 00:00:00.0
Violation lead agency: State
Enforcement action: WRITTEN INFORMAL
Enforcement action date: 1994-06-16 00:00:00.0
Enf. disposition status: Not reported
Enf. disp. status date: Not reported
Enforcement lead agency: State
Proposed penalty amount: Not reported
Final penalty amount: Not reported
Paid penalty amount: Not reported

Regulation violated: SS - 262.20(a)
Area of violation: Generators - Manifest
Date violation determined: 1993-10-20 00:00:00.0
Date achieved compliance: 1994-02-28 00:00:00.0
Violation lead agency: State
Enforcement action: WRITTEN INFORMAL
Enforcement action date: 1993-10-20 00:00:00.0
Enf. disposition status: Not reported
Enf. disp. status date: Not reported
Enforcement lead agency: State
Proposed penalty amount: Not reported
Final penalty amount: Not reported
Paid penalty amount: Not reported

Regulation violated: SS - 262.23(b)(h)
Area of violation: Generators - Manifest
Date violation determined: 1993-10-12 00:00:00.0
Date achieved compliance: 1993-11-12 00:00:00.0

Map ID
Direction
Distance
Elevation

MAP FINDINGS

Site

Database(s)

EDR ID Number
EPA ID Number

RUETGERS ORGANICS CORP. (Continued)

1009968972

Violation lead agency: State
Enforcement action: WRITTEN INFORMAL
Enforcement action date: 1993-10-12 00:00:00.0
Enf. disposition status: Not reported
Enf. disp. status date: Not reported
Enforcement lead agency: State
Proposed penalty amount: Not reported
Final penalty amount: Not reported
Paid penalty amount: Not reported

Regulation violated: SS - 262.20(a)
Area of violation: Generators - Manifest
Date violation determined: 1993-09-23 00:00:00.0
Date achieved compliance: 1994-01-18 00:00:00.0
Violation lead agency: State
Enforcement action: INITIAL CIVIL JUDICIAL ACTION FOR COMPLIANCE AND/OR MONETARY PENALTY
Enforcement action date: 1994-01-18 00:00:00.0
Enf. disposition status: Not reported
Enf. disp. status date: Not reported
Enforcement lead agency: State
Proposed penalty amount: 1000
Final penalty amount: 1000
Paid penalty amount: 1000

Regulation violated: SS - 262.20(a)
Area of violation: Generators - Manifest
Date violation determined: 1993-09-23 00:00:00.0
Date achieved compliance: 1994-01-18 00:00:00.0
Violation lead agency: State
Enforcement action: WRITTEN INFORMAL
Enforcement action date: 1993-09-23 00:00:00.0
Enf. disposition status: Not reported
Enf. disp. status date: Not reported
Enforcement lead agency: State
Proposed penalty amount: Not reported
Final penalty amount: Not reported
Paid penalty amount: Not reported

Regulation violated: SS - 262.20
Area of violation: Generators - Manifest
Date violation determined: 1993-08-25 00:00:00.0
Date achieved compliance: 1994-01-18 00:00:00.0
Violation lead agency: State
Enforcement action: WRITTEN INFORMAL
Enforcement action date: 1993-08-25 00:00:00.0
Enf. disposition status: Not reported
Enf. disp. status date: Not reported
Enforcement lead agency: State
Proposed penalty amount: Not reported
Final penalty amount: Not reported
Paid penalty amount: Not reported

Regulation violated: SS - 262.20
Area of violation: Generators - Manifest
Date violation determined: 1993-08-25 00:00:00.0
Date achieved compliance: 1994-01-18 00:00:00.0
Violation lead agency: State

Map ID
Direction
Distance
Elevation

MAP FINDINGS

Site

Database(s)

EDR ID Number
EPA ID Number

RUETGERS ORGANICS CORP. (Continued)

1009968972

Enforcement action: INITIAL CIVIL JUDICIAL ACTION FOR COMPLIANCE AND/OR MONETARY PENALTY
Enforcement action date: 1994-01-18 00:00:00.0
Enf. disposition status: Not reported
Enf. disp. status date: Not reported
Enforcement lead agency: State
Proposed penalty amount: 1000
Final penalty amount: 1000
Paid penalty amount: 1000

Regulation violated: SS - 262.20(a)
Area of violation: Generators - Manifest
Date violation determined: 1993-07-21 00:00:00.0
Date achieved compliance: 1993-09-13 00:00:00.0
Violation lead agency: State
Enforcement action: INITIAL CIVIL JUDICIAL ACTION FOR COMPLIANCE AND/OR MONETARY PENALTY
Enforcement action date: 1993-08-31 00:00:00.0
Enf. disposition status: Not reported
Enf. disp. status date: Not reported
Enforcement lead agency: State
Proposed penalty amount: 2000
Final penalty amount: 0
Paid penalty amount: 2000

Regulation violated: SS - 262.20(a)
Area of violation: Generators - Manifest
Date violation determined: 1993-07-21 00:00:00.0
Date achieved compliance: 1993-09-13 00:00:00.0
Violation lead agency: State
Enforcement action: WRITTEN INFORMAL
Enforcement action date: 1993-07-21 00:00:00.0
Enf. disposition status: Not reported
Enf. disp. status date: Not reported
Enforcement lead agency: State
Proposed penalty amount: Not reported
Final penalty amount: Not reported
Paid penalty amount: Not reported

Regulation violated: SR - 262.20(a),(g)(8),(g)(9)
Area of violation: Generators - Manifest
Date violation determined: 1993-03-08 00:00:00.0
Date achieved compliance: 1993-09-13 00:00:00.0
Violation lead agency: State
Enforcement action: INITIAL CIVIL JUDICIAL ACTION FOR COMPLIANCE AND/OR MONETARY PENALTY
Enforcement action date: 1993-04-02 00:00:00.0
Enf. disposition status: Not reported
Enf. disp. status date: Not reported
Enforcement lead agency: State
Proposed penalty amount: Not reported
Final penalty amount: 35000
Paid penalty amount: Not reported

Regulation violated: SR - 262.20(a),(g)(14)
Area of violation: Generators - Manifest
Date violation determined: 1993-03-08 00:00:00.0
Date achieved compliance: 1993-09-13 00:00:00.0
Violation lead agency: State
Enforcement action: INITIAL CIVIL JUDICIAL ACTION FOR COMPLIANCE AND/OR MONETARY PENALTY

Map ID
Direction
Distance
Elevation

MAP FINDINGS

Site

Database(s)

EDR ID Number
EPA ID Number

RUETGERS ORGANICS CORP. (Continued)

1009968972

Enforcement action date: 1993-03-08 00:00:00.0
Enf. disposition status: Not reported
Enf. disp. status date: Not reported
Enforcement lead agency: State
Proposed penalty amount: 2500
Final penalty amount: 2500
Paid penalty amount: Not reported

Regulation violated: SR - 262.20(a),(g)(8),(g)(9),(g)(14)
Area of violation: Generators - Manifest
Date violation determined: 1993-03-08 00:00:00.0
Date achieved compliance: 1993-09-13 00:00:00.0
Violation lead agency: State
Enforcement action: INITIAL CIVIL JUDICIAL ACTION FOR COMPLIANCE AND/OR MONETARY PENALTY
Enforcement action date: 1993-03-08 00:00:00.0
Enf. disposition status: Not reported
Enf. disp. status date: Not reported
Enforcement lead agency: State
Proposed penalty amount: 2500
Final penalty amount: 2500
Paid penalty amount: Not reported

Regulation violated: SR - 262.20(a),(g)(8),(g)(9),(g)(14)
Area of violation: Generators - Manifest
Date violation determined: 1993-03-08 00:00:00.0
Date achieved compliance: 1993-09-13 00:00:00.0
Violation lead agency: State
Enforcement action: INITIAL CIVIL JUDICIAL ACTION FOR COMPLIANCE AND/OR MONETARY PENALTY
Enforcement action date: 1993-04-02 00:00:00.0
Enf. disposition status: Not reported
Enf. disp. status date: Not reported
Enforcement lead agency: State
Proposed penalty amount: Not reported
Final penalty amount: 35000
Paid penalty amount: Not reported

Regulation violated: SR - 262.20(a),(g)(8),(g)(9)
Area of violation: Generators - Manifest
Date violation determined: 1993-03-08 00:00:00.0
Date achieved compliance: 1993-09-13 00:00:00.0
Violation lead agency: State
Enforcement action: INITIAL CIVIL JUDICIAL ACTION FOR COMPLIANCE AND/OR MONETARY PENALTY
Enforcement action date: 1993-03-08 00:00:00.0
Enf. disposition status: Not reported
Enf. disp. status date: Not reported
Enforcement lead agency: State
Proposed penalty amount: 2500
Final penalty amount: 2500
Paid penalty amount: Not reported

Regulation violated: SR - 262.20(a),(g)(14)
Area of violation: Generators - Manifest
Date violation determined: 1993-03-08 00:00:00.0
Date achieved compliance: 1993-09-13 00:00:00.0
Violation lead agency: State
Enforcement action: INITIAL CIVIL JUDICIAL ACTION FOR COMPLIANCE AND/OR MONETARY PENALTY
Enforcement action date: 1993-04-02 00:00:00.0

Map ID
Direction
Distance
Elevation

MAP FINDINGS

Site

Database(s)

EDR ID Number
EPA ID Number

RUETGERS ORGANICS CORP. (Continued)

1009968972

Enf. disposition status: Not reported
Enf. disp. status date: Not reported
Enforcement lead agency: State
Proposed penalty amount: Not reported
Final penalty amount: 35000
Paid penalty amount: Not reported

Regulation violated: Not reported
Area of violation: TSD - Manifest/Records/Reporting
Date violation determined: 1986-01-27 00:00:00.0
Date achieved compliance: 1992-02-06 00:00:00.0
Violation lead agency: State
Enforcement action: INITIAL CIVIL JUDICIAL ACTION FOR COMPLIANCE AND/OR MONETARY PENALTY
Enforcement action date: 1986-01-02 00:00:00.0
Enf. disposition status: Not reported
Enf. disp. status date: Not reported
Enforcement lead agency: State
Proposed penalty amount: 500
Final penalty amount: 500
Paid penalty amount: Not reported

Evaluation Action Summary:

Evaluation date: 2012-08-14 00:00:00.0
Evaluation: COMPLIANCE EVALUATION INSPECTION ON-SITE
Area of violation: Not reported
Date achieved compliance: Not reported
Evaluation lead agency: State

Evaluation date: 2005-07-28 00:00:00.0
Evaluation: COMPLIANCE EVALUATION INSPECTION ON-SITE
Area of violation: Generators - Pre-transport
Date achieved compliance: 2005-07-28 00:00:00.0
Evaluation lead agency: State

Evaluation date: 2005-07-28 00:00:00.0
Evaluation: COMPLIANCE EVALUATION INSPECTION ON-SITE
Area of violation: Generators - Pre-transport
Date achieved compliance: 2005-08-08 00:00:00.0
Evaluation lead agency: State

Evaluation date: 2004-05-05 00:00:00.0
Evaluation: COMPLIANCE SCHEDULE EVALUATION
Area of violation: Generators - Pre-transport
Date achieved compliance: 2004-05-05 00:00:00.0
Evaluation lead agency: State

Evaluation date: 2004-05-05 00:00:00.0
Evaluation: COMPLIANCE SCHEDULE EVALUATION
Area of violation: Generators - Pre-transport
Date achieved compliance: 2004-05-06 00:00:00.0
Evaluation lead agency: State

Evaluation date: 2004-05-05 00:00:00.0
Evaluation: COMPLIANCE SCHEDULE EVALUATION
Area of violation: Generators - General
Date achieved compliance: 2004-05-06 00:00:00.0
Evaluation lead agency: State

Map ID
Direction
Distance
Elevation

MAP FINDINGS

Site

Database(s)

EDR ID Number
EPA ID Number

RUETGERS ORGANICS CORP. (Continued)

1009968972

Evaluation date: 2004-04-08 00:00:00.0
Evaluation: COMPLIANCE EVALUATION INSPECTION ON-SITE
Area of violation: Generators - Pre-transport
Date achieved compliance: 2004-05-05 00:00:00.0
Evaluation lead agency: State

Evaluation date: 2003-10-13 00:00:00.0
Evaluation: NOT A SIGNIFICANT NON-COMPLIER
Area of violation: Not reported
Date achieved compliance: Not reported
Evaluation lead agency: State

Evaluation date: 2003-08-28 00:00:00.0
Evaluation: COMPLIANCE EVALUATION INSPECTION ON-SITE
Area of violation: Generators - General
Date achieved compliance: 2003-08-28 00:00:00.0
Evaluation lead agency: State

Evaluation date: 2003-08-28 00:00:00.0
Evaluation: SIGNIFICANT NON-COMPLIER
Area of violation: Not reported
Date achieved compliance: Not reported
Evaluation lead agency: State

Evaluation date: 2003-02-10 00:00:00.0
Evaluation: NON-FINANCIAL RECORD REVIEW
Area of violation: Generators - Manifest
Date achieved compliance: 2003-02-10 00:00:00.0
Evaluation lead agency: State

Evaluation date: 2003-01-31 00:00:00.0
Evaluation: NON-FINANCIAL RECORD REVIEW
Area of violation: Generators - Manifest
Date achieved compliance: 2003-01-31 00:00:00.0
Evaluation lead agency: State

Evaluation date: 2003-01-17 00:00:00.0
Evaluation: COMPLIANCE EVALUATION INSPECTION ON-SITE
Area of violation: Not reported
Date achieved compliance: Not reported
Evaluation lead agency: State

Evaluation date: 2003-01-10 00:00:00.0
Evaluation: NON-FINANCIAL RECORD REVIEW
Area of violation: Generators - Manifest
Date achieved compliance: 2003-01-10 00:00:00.0
Evaluation lead agency: State

Evaluation date: 2002-12-23 00:00:00.0
Evaluation: NON-FINANCIAL RECORD REVIEW
Area of violation: Generators - Manifest
Date achieved compliance: 2002-12-23 00:00:00.0
Evaluation lead agency: State

Evaluation date: 2002-07-25 00:00:00.0
Evaluation: COMPLIANCE EVALUATION INSPECTION ON-SITE
Area of violation: Not reported

Map ID
Direction
Distance
Elevation

MAP FINDINGS

Site

Database(s)

EDR ID Number
EPA ID Number

RUETGERS ORGANICS CORP. (Continued)

1009968972

Date achieved compliance: Not reported
Evaluation lead agency: State

Evaluation date: 2002-04-02 00:00:00.0
Evaluation: COMPLIANCE EVALUATION INSPECTION ON-SITE
Area of violation: Not reported
Date achieved compliance: Not reported
Evaluation lead agency: State

Evaluation date: 2002-02-22 00:00:00.0
Evaluation: COMPLIANCE EVALUATION INSPECTION ON-SITE
Area of violation: Not reported
Date achieved compliance: Not reported
Evaluation lead agency: State

Evaluation date: 2001-06-19 00:00:00.0
Evaluation: NON-FINANCIAL RECORD REVIEW
Area of violation: Transporters - Manifest and Recordkeeping
Date achieved compliance: 2001-06-19 00:00:00.0
Evaluation lead agency: State

Evaluation date: 2001-04-16 00:00:00.0
Evaluation: COMPLIANCE EVALUATION INSPECTION ON-SITE
Area of violation: Not reported
Date achieved compliance: Not reported
Evaluation lead agency: State

Evaluation date: 2000-09-07 00:00:00.0
Evaluation: COMPLIANCE EVALUATION INSPECTION ON-SITE
Area of violation: Not reported
Date achieved compliance: Not reported
Evaluation lead agency: State

Evaluation date: 2000-01-05 00:00:00.0
Evaluation: COMPLIANCE SCHEDULE EVALUATION
Area of violation: Not reported
Date achieved compliance: Not reported
Evaluation lead agency: State

Evaluation date: 1999-09-07 00:00:00.0
Evaluation: COMPLIANCE EVALUATION INSPECTION ON-SITE
Area of violation: Not reported
Date achieved compliance: Not reported
Evaluation lead agency: State

Evaluation date: 1999-05-14 00:00:00.0
Evaluation: COMPLIANCE SCHEDULE EVALUATION
Area of violation: Not reported
Date achieved compliance: Not reported
Evaluation lead agency: State

Evaluation date: 1999-03-09 00:00:00.0
Evaluation: COMPLIANCE EVALUATION INSPECTION ON-SITE
Area of violation: Generators - Pre-transport
Date achieved compliance: 1999-05-14 00:00:00.0
Evaluation lead agency: State

Map ID
Direction
Distance
Elevation

MAP FINDINGS

Site

Database(s)

EDR ID Number
EPA ID Number

RUETGERS ORGANICS CORP. (Continued)

1009968972

Evaluation date: 1999-03-09 00:00:00.0
Evaluation: COMPLIANCE EVALUATION INSPECTION ON-SITE
Area of violation: TSD - Tank System Standards
Date achieved compliance: 1999-09-07 00:00:00.0
Evaluation lead agency: State

Evaluation date: 1999-03-09 00:00:00.0
Evaluation: COMPLIANCE EVALUATION INSPECTION ON-SITE
Area of violation: Generators - Pre-transport
Date achieved compliance: 1999-09-07 00:00:00.0
Evaluation lead agency: State

Evaluation date: 1999-03-09 00:00:00.0
Evaluation: COMPLIANCE EVALUATION INSPECTION ON-SITE
Area of violation: TSD - Tank System Standards
Date achieved compliance: 2000-01-05 00:00:00.0
Evaluation lead agency: State

Evaluation date: 1999-03-09 00:00:00.0
Evaluation: COMPLIANCE EVALUATION INSPECTION ON-SITE
Area of violation: Generators - Pre-transport
Date achieved compliance: 1999-03-09 00:00:00.0
Evaluation lead agency: State

Evaluation date: 1999-03-09 00:00:00.0
Evaluation: COMPLIANCE EVALUATION INSPECTION ON-SITE
Area of violation: Generators - General
Date achieved compliance: 1999-05-14 00:00:00.0
Evaluation lead agency: State

Evaluation date: 1999-03-09 00:00:00.0
Evaluation: COMPLIANCE EVALUATION INSPECTION ON-SITE
Area of violation: TSD - Container Use and Management
Date achieved compliance: 1999-03-09 00:00:00.0
Evaluation lead agency: State

Evaluation date: 1998-09-24 00:00:00.0
Evaluation: COMPLIANCE EVALUATION INSPECTION ON-SITE
Area of violation: Not reported
Date achieved compliance: Not reported
Evaluation lead agency: State

Evaluation date: 1998-09-18 00:00:00.0
Evaluation: NON-FINANCIAL RECORD REVIEW
Area of violation: Generators - Manifest
Date achieved compliance: 1998-09-18 00:00:00.0
Evaluation lead agency: State

Evaluation date: 1997-10-21 00:00:00.0
Evaluation: NON-FINANCIAL RECORD REVIEW
Area of violation: Generators - Manifest
Date achieved compliance: 1997-10-21 00:00:00.0
Evaluation lead agency: State

Evaluation date: 1997-03-26 00:00:00.0
Evaluation: FOCUSED COMPLIANCE INSPECTION
Area of violation: Not reported

Map ID
Direction
Distance
Elevation

MAP FINDINGS

Site

Database(s)

EDR ID Number
EPA ID Number

RUETGERS ORGANICS CORP. (Continued)

1009968972

Date achieved compliance: Not reported
Evaluation lead agency: State

Evaluation date: 1997-02-19 00:00:00.0
Evaluation: NON-FINANCIAL RECORD REVIEW
Area of violation: Generators - Manifest
Date achieved compliance: 1997-03-26 00:00:00.0
Evaluation lead agency: State

Evaluation date: 1996-11-04 00:00:00.0
Evaluation: COMPLIANCE EVALUATION INSPECTION ON-SITE
Area of violation: Not reported
Date achieved compliance: Not reported
Evaluation lead agency: State

Evaluation date: 1996-07-22 00:00:00.0
Evaluation: COMPLIANCE EVALUATION INSPECTION ON-SITE
Area of violation: Not reported
Date achieved compliance: Not reported
Evaluation lead agency: State

Evaluation date: 1996-03-25 00:00:00.0
Evaluation: COMPLIANCE EVALUATION INSPECTION ON-SITE
Area of violation: Not reported
Date achieved compliance: Not reported
Evaluation lead agency: State

Evaluation date: 1996-02-12 00:00:00.0
Evaluation: COMPLIANCE EVALUATION INSPECTION ON-SITE
Area of violation: Not reported
Date achieved compliance: Not reported
Evaluation lead agency: State

Evaluation date: 1996-01-17 00:00:00.0
Evaluation: FOLLOW-UP INSPECTION
Area of violation: Not reported
Date achieved compliance: Not reported
Evaluation lead agency: State

Evaluation date: 1995-11-08 00:00:00.0
Evaluation: COMPLIANCE EVALUATION INSPECTION ON-SITE
Area of violation: Not reported
Date achieved compliance: Not reported
Evaluation lead agency: State

Evaluation date: 1995-05-16 00:00:00.0
Evaluation: COMPLIANCE EVALUATION INSPECTION ON-SITE
Area of violation: Not reported
Date achieved compliance: Not reported
Evaluation lead agency: State

Evaluation date: 1995-03-07 00:00:00.0
Evaluation: FOCUSED COMPLIANCE INSPECTION
Area of violation: Not reported
Date achieved compliance: Not reported
Evaluation lead agency: State

Map ID
Direction
Distance
Elevation

MAP FINDINGS

Site

Database(s)

EDR ID Number
EPA ID Number

RUETGERS ORGANICS CORP. (Continued)

1009968972

Evaluation date: 1995-02-03 00:00:00.0
Evaluation: FOCUSED COMPLIANCE INSPECTION
Area of violation: Not reported
Date achieved compliance: Not reported
Evaluation lead agency: State

Evaluation date: 1995-01-12 00:00:00.0
Evaluation: NON-FINANCIAL RECORD REVIEW
Area of violation: Generators - Manifest
Date achieved compliance: 1995-02-03 00:00:00.0
Evaluation lead agency: State

Evaluation date: 1994-09-14 00:00:00.0
Evaluation: COMPLIANCE EVALUATION INSPECTION ON-SITE
Area of violation: Not reported
Date achieved compliance: Not reported
Evaluation lead agency: State

Evaluation date: 1994-07-14 00:00:00.0
Evaluation: COMPLIANCE SCHEDULE EVALUATION
Area of violation: Not reported
Date achieved compliance: Not reported
Evaluation lead agency: State

Evaluation date: 1994-06-16 00:00:00.0
Evaluation: COMPLIANCE EVALUATION INSPECTION ON-SITE
Area of violation: Generators - Manifest
Date achieved compliance: 1994-07-14 00:00:00.0
Evaluation lead agency: State

Evaluation date: 1994-02-28 00:00:00.0
Evaluation: COMPLIANCE EVALUATION INSPECTION ON-SITE
Area of violation: Not reported
Date achieved compliance: Not reported
Evaluation lead agency: State

Evaluation date: 1994-01-18 00:00:00.0
Evaluation: COMPLIANCE SCHEDULE EVALUATION
Area of violation: Not reported
Date achieved compliance: Not reported
Evaluation lead agency: State

Evaluation date: 1993-10-20 00:00:00.0
Evaluation: COMPLIANCE EVALUATION INSPECTION ON-SITE
Area of violation: Generators - Manifest
Date achieved compliance: 1994-02-28 00:00:00.0
Evaluation lead agency: State

Evaluation date: 1993-10-12 00:00:00.0
Evaluation: COMPLIANCE EVALUATION INSPECTION ON-SITE
Area of violation: Generators - Manifest
Date achieved compliance: 1993-11-12 00:00:00.0
Evaluation lead agency: State

Evaluation date: 1993-09-23 00:00:00.0
Evaluation: COMPLIANCE EVALUATION INSPECTION ON-SITE
Area of violation: Generators - Manifest

Map ID
Direction
Distance
Elevation

MAP FINDINGS

Site

Database(s)

EDR ID Number
EPA ID Number

RUETGERS ORGANICS CORP. (Continued)

1009968972

Date achieved compliance: 1994-01-18 00:00:00.0
Evaluation lead agency: State

Evaluation date: 1993-09-13 00:00:00.0
Evaluation: COMPLIANCE EVALUATION INSPECTION ON-SITE
Area of violation: Not reported
Date achieved compliance: Not reported
Evaluation lead agency: State

Evaluation date: 1993-08-31 00:00:00.0
Evaluation: COMPLIANCE SCHEDULE EVALUATION
Area of violation: Not reported
Date achieved compliance: Not reported
Evaluation lead agency: State

Evaluation date: 1993-08-25 00:00:00.0
Evaluation: NON-FINANCIAL RECORD REVIEW
Area of violation: Generators - Manifest
Date achieved compliance: 1994-01-18 00:00:00.0
Evaluation lead agency: State

Evaluation date: 1993-07-21 00:00:00.0
Evaluation: NON-FINANCIAL RECORD REVIEW
Area of violation: Generators - Manifest
Date achieved compliance: 1993-09-13 00:00:00.0
Evaluation lead agency: State

Evaluation date: 1993-06-14 00:00:00.0
Evaluation: COMPLIANCE EVALUATION INSPECTION ON-SITE
Area of violation: Not reported
Date achieved compliance: Not reported
Evaluation lead agency: State

Evaluation date: 1993-03-25 00:00:00.0
Evaluation: COMPLIANCE EVALUATION INSPECTION ON-SITE
Area of violation: Not reported
Date achieved compliance: Not reported
Evaluation lead agency: State

Evaluation date: 1993-03-08 00:00:00.0
Evaluation: NON-FINANCIAL RECORD REVIEW
Area of violation: Generators - Manifest
Date achieved compliance: 1993-09-13 00:00:00.0
Evaluation lead agency: State

Evaluation date: 1992-12-09 00:00:00.0
Evaluation: COMPLIANCE EVALUATION INSPECTION ON-SITE
Area of violation: Not reported
Date achieved compliance: Not reported
Evaluation lead agency: State

Evaluation date: 1992-09-08 00:00:00.0
Evaluation: COMPLIANCE EVALUATION INSPECTION ON-SITE
Area of violation: Not reported
Date achieved compliance: Not reported
Evaluation lead agency: State

Map ID
Direction
Distance
Elevation

MAP FINDINGS

Site

Database(s)

EDR ID Number
EPA ID Number

RUETGERS ORGANICS CORP. (Continued)

1009968972

Evaluation date: 1992-06-02 00:00:00.0
Evaluation: COMPLIANCE EVALUATION INSPECTION ON-SITE
Area of violation: Not reported
Date achieved compliance: Not reported
Evaluation lead agency: State

Evaluation date: 1992-02-06 00:00:00.0
Evaluation: COMPLIANCE EVALUATION INSPECTION ON-SITE
Area of violation: Not reported
Date achieved compliance: Not reported
Evaluation lead agency: State

Evaluation date: 1992-01-08 00:00:00.0
Evaluation: COMPLIANCE EVALUATION INSPECTION ON-SITE
Area of violation: Not reported
Date achieved compliance: Not reported
Evaluation lead agency: State

Evaluation date: 1991-09-17 00:00:00.0
Evaluation: COMPLIANCE EVALUATION INSPECTION ON-SITE
Area of violation: Not reported
Date achieved compliance: Not reported
Evaluation lead agency: State

Evaluation date: 1991-06-06 00:00:00.0
Evaluation: COMPLIANCE EVALUATION INSPECTION ON-SITE
Area of violation: Not reported
Date achieved compliance: Not reported
Evaluation lead agency: State

Evaluation date: 1991-05-15 00:00:00.0
Evaluation: COMPLIANCE EVALUATION INSPECTION ON-SITE
Area of violation: Not reported
Date achieved compliance: Not reported
Evaluation lead agency: State

Evaluation date: 1991-05-15 00:00:00.0
Evaluation: FOCUSED COMPLIANCE INSPECTION
Area of violation: Not reported
Date achieved compliance: Not reported
Evaluation lead agency: State

Evaluation date: 1991-03-05 00:00:00.0
Evaluation: COMPLIANCE EVALUATION INSPECTION ON-SITE
Area of violation: Not reported
Date achieved compliance: Not reported
Evaluation lead agency: State

Evaluation date: 1990-11-30 00:00:00.0
Evaluation: COMPLIANCE EVALUATION INSPECTION ON-SITE
Area of violation: Not reported
Date achieved compliance: Not reported
Evaluation lead agency: State

Evaluation date: 1990-08-30 00:00:00.0
Evaluation: COMPLIANCE EVALUATION INSPECTION ON-SITE
Area of violation: Not reported

Map ID
Direction
Distance
Elevation

MAP FINDINGS

Site

Database(s)

EDR ID Number
EPA ID Number

RUETGERS ORGANICS CORP. (Continued)

1009968972

Date achieved compliance: Not reported
Evaluation lead agency: State

Evaluation date: 1990-04-18 00:00:00.0
Evaluation: COMPLIANCE EVALUATION INSPECTION ON-SITE
Area of violation: Not reported
Date achieved compliance: Not reported
Evaluation lead agency: State

Evaluation date: 1990-02-13 00:00:00.0
Evaluation: COMPLIANCE EVALUATION INSPECTION ON-SITE
Area of violation: Not reported
Date achieved compliance: Not reported
Evaluation lead agency: State

Evaluation date: 1989-10-26 00:00:00.0
Evaluation: COMPLIANCE EVALUATION INSPECTION ON-SITE
Area of violation: Not reported
Date achieved compliance: Not reported
Evaluation lead agency: State

Evaluation date: 1989-07-12 00:00:00.0
Evaluation: COMPLIANCE EVALUATION INSPECTION ON-SITE
Area of violation: Not reported
Date achieved compliance: Not reported
Evaluation lead agency: State

Evaluation date: 1989-04-26 00:00:00.0
Evaluation: COMPLIANCE EVALUATION INSPECTION ON-SITE
Area of violation: Not reported
Date achieved compliance: Not reported
Evaluation lead agency: State

Evaluation date: 1989-03-29 00:00:00.0
Evaluation: COMPLIANCE EVALUATION INSPECTION ON-SITE
Area of violation: Not reported
Date achieved compliance: Not reported
Evaluation lead agency: State

Evaluation date: 1989-03-20 00:00:00.0
Evaluation: COMPLIANCE EVALUATION INSPECTION ON-SITE
Area of violation: Not reported
Date achieved compliance: Not reported
Evaluation lead agency: State

Evaluation date: 1989-03-09 00:00:00.0
Evaluation: COMPLIANCE EVALUATION INSPECTION ON-SITE
Area of violation: Not reported
Date achieved compliance: Not reported
Evaluation lead agency: State

Evaluation date: 1989-02-13 00:00:00.0
Evaluation: COMPLIANCE EVALUATION INSPECTION ON-SITE
Area of violation: Not reported
Date achieved compliance: Not reported
Evaluation lead agency: State

Map ID
Direction
Distance
Elevation

MAP FINDINGS

Site

Database(s)

EDR ID Number
EPA ID Number

RUETGERS ORGANICS CORP. (Continued)

1009968972

Evaluation date: 1989-02-08 00:00:00.0
Evaluation: COMPLIANCE EVALUATION INSPECTION ON-SITE
Area of violation: Not reported
Date achieved compliance: Not reported
Evaluation lead agency: State

Evaluation date: 1988-12-16 00:00:00.0
Evaluation: COMPLIANCE EVALUATION INSPECTION ON-SITE
Area of violation: Not reported
Date achieved compliance: Not reported
Evaluation lead agency: State

Evaluation date: 1988-08-22 00:00:00.0
Evaluation: COMPLIANCE EVALUATION INSPECTION ON-SITE
Area of violation: Not reported
Date achieved compliance: Not reported
Evaluation lead agency: State

Evaluation date: 1988-08-02 00:00:00.0
Evaluation: COMPLIANCE EVALUATION INSPECTION ON-SITE
Area of violation: Not reported
Date achieved compliance: Not reported
Evaluation lead agency: State

Evaluation date: 1988-03-22 00:00:00.0
Evaluation: COMPLIANCE EVALUATION INSPECTION ON-SITE
Area of violation: Not reported
Date achieved compliance: Not reported
Evaluation lead agency: State

Evaluation date: 1987-10-20 00:00:00.0
Evaluation: COMPLIANCE EVALUATION INSPECTION ON-SITE
Area of violation: Not reported
Date achieved compliance: Not reported
Evaluation lead agency: State

Evaluation date: 1987-06-02 00:00:00.0
Evaluation: COMPLIANCE EVALUATION INSPECTION ON-SITE
Area of violation: Not reported
Date achieved compliance: Not reported
Evaluation lead agency: State

Evaluation date: 1987-03-17 00:00:00.0
Evaluation: COMPLIANCE EVALUATION INSPECTION ON-SITE
Area of violation: Not reported
Date achieved compliance: Not reported
Evaluation lead agency: State

Evaluation date: 1986-11-13 00:00:00.0
Evaluation: COMPLIANCE EVALUATION INSPECTION ON-SITE
Area of violation: Not reported
Date achieved compliance: Not reported
Evaluation lead agency: State

Evaluation date: 1986-09-09 00:00:00.0
Evaluation: COMPLIANCE EVALUATION INSPECTION ON-SITE
Area of violation: Not reported

Map ID
Direction
Distance
Elevation

MAP FINDINGS

Site

Database(s)

EDR ID Number
EPA ID Number

RUETGERS ORGANICS CORP. (Continued)

1009968972

Date achieved compliance: Not reported
Evaluation lead agency: State

Evaluation date: 1986-06-03 00:00:00.0
Evaluation: COMPLIANCE EVALUATION INSPECTION ON-SITE
Area of violation: Not reported
Date achieved compliance: Not reported
Evaluation lead agency: State

Evaluation date: 1986-01-29 00:00:00.0
Evaluation: COMPLIANCE EVALUATION INSPECTION ON-SITE
Area of violation: Not reported
Date achieved compliance: Not reported
Evaluation lead agency: State

Evaluation date: 1986-01-27 00:00:00.0
Evaluation: COMPLIANCE EVALUATION INSPECTION ON-SITE
Area of violation: TSD - Manifest/Records/Reporting
Date achieved compliance: 1992-02-06 00:00:00.0
Evaluation lead agency: State

Site:

Name: CENTRE COUNTY KEPONE
Address: 201 STRUBLE ROAD
Address 2: Not reported
City,State,Zip: STATE COLLEGE, PA 16801
Event Code: Not reported
Action Taken Date: 07/24/2009
EPA ID: PAD000436261
Site ID: 0300444
Action Name: GOVT Decision Document (ROD)
Action ID: 2
Operable Unit: 02
Action Completion Date: 07/31/2009
Contaminated Media: Soil
Contact Name: Not reported
Contact Telephone: Not reported
Event: Not reported

Media:

EPA ID: PAD000436261
Contaminated Media: Sediment
Site ID: 0300444
Action ID: 1
Action Completion Date: 06/30/1995
Operable Unit: 01
Action Name: GOVT ROD for PRP Remedy
Action Taken Date: 04/21/1995
Event Code: Not reported
Contact Name: Not reported
Contact Telephone: Not reported
Event: Not reported

EPA ID: PAD000436261
Contaminated Media: Groundwater
Site ID: 0300444
Action ID: 1
Action Completion Date: 06/30/1995

Map ID
Direction
Distance
Elevation

MAP FINDINGS

Site

Database(s)

EDR ID Number
EPA ID Number

RUETGERS ORGANICS CORP. (Continued)

1009968972

Operable Unit: 01
Action Name: GOVT ROD for PRP Remedy
Action Taken Date: 04/21/1995
Event Code: Not reported
Contact Name: Not reported
Contact Telephone: Not reported
Event: Not reported

EPA ID: PAD000436261
Contaminated Media: Soil
Site ID: 0300444
Action ID: 2
Action Completion Date: 07/31/2009
Operable Unit: 02
Action Name: GOVT Decision Document (ROD)
Action Taken Date: 07/24/2009
Event Code: Not reported
Contact Name: Not reported
Contact Telephone: Not reported
Event: Not reported

EPA ID: PAD000436261
Contaminated Media: Soil
Site ID: 0300444
Action ID: 1
Action Completion Date: 06/30/1995
Operable Unit: 01
Action Name: GOVT ROD for PRP Remedy
Action Taken Date: 04/21/1995
Event Code: Not reported
Contact Name: Not reported
Contact Telephone: Not reported
Event: Not reported

EPA ID: PAD000436261
Contaminated Media: Soil
Site ID: 0300444
Action ID: 1
Action Completion Date: 06/30/1995
Operable Unit: 01
Action Name: GOVT ROD for PRP Remedy
Action Taken Date: 04/21/1995
Event Code: Not reported
Contact Name: Not reported
Contact Telephone: Not reported
Event: Not reported

EPA ID: PAD000436261
Contaminated Media: Surface Water
Site ID: 0300444
Action ID: 1
Action Completion Date: 06/30/1995
Operable Unit: 01
Action Name: GOVT ROD for PRP Remedy
Action Taken Date: 04/21/1995
Event Code: Not reported
Contact Name: Not reported

Map ID
Direction
Distance
Elevation

MAP FINDINGS

Site

Database(s)

EDR ID Number
EPA ID Number

RUETGERS ORGANICS CORP. (Continued)

1009968972

| | |
|-------------------------|-----------------------------------|
| Contact Telephone: | Not reported |
| Event: | Not reported |
| EPA ID: | PAD000436261 |
| Contaminated Media: | Groundwater |
| Site ID: | 0300444 |
| Action ID: | 1 |
| Action Completion Date: | 06/30/1995 |
| Operable Unit: | 01 |
| Action Name: | GOVT ROD for PRP Remedy |
| Action Taken Date: | 04/21/1995 |
| Event Code: | Not reported |
| Contact Name: | Not reported |
| Contact Telephone: | Not reported |
| Event: | Not reported |
| EPA ID: | PAD000436261 |
| Contaminated Media: | Soil |
| Site ID: | 0300444 |
| Action ID: | 1 |
| Action Completion Date: | 03/30/2001 |
| Operable Unit: | 01 |
| Action Name: | GOVT ROD Amendment for PRP Remedy |
| Action Taken Date: | 03/08/2001 |
| Event Code: | Not reported |
| Contact Name: | Not reported |
| Contact Telephone: | Not reported |
| Event: | Not reported |
| EPA ID: | PAD000436261 |
| Contaminated Media: | Soil |
| Site ID: | 0300444 |
| Action ID: | 1 |
| Action Completion Date: | 03/30/2001 |
| Operable Unit: | 01 |
| Action Name: | GOVT ROD Amendment for PRP Remedy |
| Action Taken Date: | 03/08/2001 |
| Event Code: | Not reported |
| Contact Name: | Not reported |
| Contact Telephone: | Not reported |
| Event: | Not reported |
| EPA ID: | PAD000436261 |
| Contaminated Media: | Sediment |
| Site ID: | 0300444 |
| Action ID: | 1 |
| Action Completion Date: | 06/30/1995 |
| Operable Unit: | 01 |
| Action Name: | GOVT ROD for PRP Remedy |
| Action Taken Date: | 04/21/1995 |
| Event Code: | Not reported |
| Contact Name: | Not reported |
| Contact Telephone: | Not reported |
| Event: | Not reported |
| EPA ID: | PAD000436261 |
| Contaminated Media: | Groundwater |

Map ID
Direction
Distance
Elevation

MAP FINDINGS

Site

Database(s)

EDR ID Number
EPA ID Number

RUETGERS ORGANICS CORP. (Continued)

1009968972

Site ID: 0300444
Action ID: 1
Action Completion Date: 06/30/1995
Operable Unit: 01
Action Name: GOVT ROD for PRP Remedy
Action Taken Date: 04/21/1995
Event Code: Not reported
Contact Name: Not reported
Contact Telephone: Not reported
Event: Not reported

EPA ID: PAD000436261
Contaminated Media: Groundwater
Site ID: 0300444
Action ID: 1
Action Completion Date: 06/30/1995
Operable Unit: 01
Action Name: GOVT ROD for PRP Remedy
Action Taken Date: 04/21/1995
Event Code: Not reported
Contact Name: Not reported
Contact Telephone: Not reported
Event: Not reported

EPA ID: PAD000436261
Contaminated Media: Sediment
Site ID: 0300444
Action ID: 1
Action Completion Date: 06/30/1995
Operable Unit: 01
Action Name: GOVT ROD for PRP Remedy
Action Taken Date: 04/21/1995
Event Code: Not reported
Contact Name: Not reported
Contact Telephone: Not reported
Event: Not reported

EPA ID: PAD000436261
Contaminated Media: Groundwater
Site ID: 0300444
Action ID: 1
Action Completion Date: 06/30/1995
Operable Unit: 01
Action Name: GOVT ROD for PRP Remedy
Action Taken Date: 04/21/1995
Event Code: Not reported
Contact Name: Not reported
Contact Telephone: Not reported
Event: Not reported

EPA ID: PAD000436261
Contaminated Media: Soil
Site ID: 0300444
Action ID: 2
Action Completion Date: 07/31/2009
Operable Unit: 02
Action Name: GOVT Decision Document (ROD)

Map ID
Direction
Distance
Elevation

MAP FINDINGS

Site

Database(s)

EDR ID Number
EPA ID Number

RUETGERS ORGANICS CORP. (Continued)

1009968972

| | |
|-------------------------|------------------------------|
| Action Taken Date: | 07/24/2009 |
| Event Code: | Not reported |
| Contact Name: | Not reported |
| Contact Telephone: | Not reported |
| Event: | Not reported |
| | |
| EPA ID: | PAD000436261 |
| Contaminated Media: | Soil |
| Site ID: | 0300444 |
| Action ID: | 2 |
| Action Completion Date: | 07/31/2009 |
| Operable Unit: | 02 |
| Action Name: | GOVT Decision Document (ROD) |
| Action Taken Date: | 07/24/2009 |
| Event Code: | Not reported |
| Contact Name: | Not reported |
| Contact Telephone: | Not reported |
| Event: | Not reported |
| | |
| EPA ID: | PAD000436261 |
| Contaminated Media: | Soil |
| Site ID: | 0300444 |
| Action ID: | 1 |
| Action Completion Date: | 06/30/1995 |
| Operable Unit: | 01 |
| Action Name: | GOVT ROD for PRP Remedy |
| Action Taken Date: | 04/21/1995 |
| Event Code: | Not reported |
| Contact Name: | Not reported |
| Contact Telephone: | Not reported |
| Event: | Not reported |
| | |
| EPA ID: | PAD000436261 |
| Contaminated Media: | Soil |
| Site ID: | 0300444 |
| Action ID: | 2 |
| Action Completion Date: | 07/31/2009 |
| Operable Unit: | 02 |
| Action Name: | GOVT Decision Document (ROD) |
| Action Taken Date: | 07/24/2009 |
| Event Code: | Not reported |
| Contact Name: | Not reported |
| Contact Telephone: | Not reported |
| Event: | Not reported |
| | |
| EPA ID: | PAD000436261 |
| Contaminated Media: | Surface Water |
| Site ID: | 0300444 |
| Action ID: | 1 |
| Action Completion Date: | 06/30/1995 |
| Operable Unit: | 01 |
| Action Name: | GOVT ROD for PRP Remedy |
| Action Taken Date: | 04/21/1995 |
| Event Code: | Not reported |
| Contact Name: | Not reported |
| Contact Telephone: | Not reported |
| Event: | Not reported |

Map ID
Direction
Distance
Elevation

MAP FINDINGS

Site

Database(s)

EDR ID Number
EPA ID Number

RUETGERS ORGANICS CORP. (Continued)

1009968972

EPA ID: PAD000436261
Contaminated Media: Surface Water
Site ID: 0300444
Action ID: 1
Action Completion Date: 06/30/1995
Operable Unit: 01
Action Name: GOVT ROD for PRP Remedy
Action Taken Date: 04/21/1995
Event Code: Not reported
Contact Name: Not reported
Contact Telephone: Not reported
Event: Not reported

EPA ID: PAD000436261
Contaminated Media: Surface Water
Site ID: 0300444
Action ID: 1
Action Completion Date: 06/30/1995
Operable Unit: 01
Action Name: GOVT ROD for PRP Remedy
Action Taken Date: 04/21/1995
Event Code: Not reported
Contact Name: Not reported
Contact Telephone: Not reported
Event: Not reported

US INST CONTROLS:

Name: CENTRE COUNTY KEPONE
Address: 201 STRUBLE ROAD
Address 2: Not reported
City,State,Zip: STATE COLLEGE, PA 16801
EPA ID: PAD000436261
Site ID: 0300444
Action Name: GOVT Decision Document (ROD)
Action ID: 2
Operable Unit: 02
Action Completion Date: 07/31/2009
Actual Date: 07/24/2009
Contaminated Media: Soil
Event Code: Not reported
Contact Name: Not reported
Contact Telephone: Not reported
Event: Not reported

Name: CENTRE COUNTY KEPONE
Address: 201 STRUBLE ROAD
Address 2: Not reported
City,State,Zip: STATE COLLEGE, PA 16801
EPA ID: PAD000436261
Site ID: 0300444
Action Name: GOVT ROD for PRP Remedy
Action ID: 1
Operable Unit: 01
Action Completion Date: 06/30/1995
Actual Date: 04/21/1995
Contaminated Media: Soil

Map ID
Direction
Distance
Elevation

MAP FINDINGS

Site

Database(s)

EDR ID Number
EPA ID Number

RUETGERS ORGANICS CORP. (Continued)

1009968972

Event Code: Not reported
Contact Name: Not reported
Contact Telephone: Not reported
Event: Not reported

Name: CENTRE COUNTY KEPONE
Address: 201 STRUBLE ROAD
Address 2: Not reported
City,State,Zip: STATE COLLEGE, PA 16801
EPA ID: PAD000436261
Site ID: 0300444
Action Name: GOVT ROD for PRP Remedy
Action ID: 1
Operable Unit: 01
Action Completion Date: 06/30/1995
Actual Date: 04/21/1995
Contaminated Media: Groundwater
Event Code: Not reported
Contact Name: Not reported
Contact Telephone: Not reported
Event: Not reported

ROD:

Name: CENTRE COUNTY KEPONE
Address: 201 STRUBLE ROAD
City,State,Zip: STATE COLLEGE, PA 16801
EPA ID: PAD000436261
RG: 3
Site ID: 300444
Action: GOVT Decision Document (ROD)
Operable Unit Number: RIPARIAN SOILS
SEQ ID: 2
Action Completion: 2009-07-24 00:00:00
NPL Status: Final
Non NPL Status: Not reported

Name: CENTRE COUNTY KEPONE
Address: 201 STRUBLE ROAD
City,State,Zip: STATE COLLEGE, PA 16801
EPA ID: PAD000436261
RG: 3
Site ID: 300444
Action: GOVT ROD Amendment for PRP Remedy
Operable Unit Number: GROUNDWATER/FWDD SEDIMENTS
SEQ ID: 1
Action Completion: 2001-03-08 00:00:00
NPL Status: Final
Non NPL Status: Not reported

Name: CENTRE COUNTY KEPONE
Address: 201 STRUBLE ROAD
City,State,Zip: STATE COLLEGE, PA 16801
EPA ID: PAD000436261
RG: 3
Site ID: 300444
Action: GOVT ROD for PRP Remedy
Operable Unit Number: GROUNDWATER/FWDD SEDIMENTS

Map ID
Direction
Distance
Elevation

MAP FINDINGS

Site

Database(s)

EDR ID Number
EPA ID Number

RUETGERS ORGANICS CORP. (Continued)

1009968972

SEQ ID: 1
Action Completion: 1995-04-21 00:00:00
NPL Status: Final
Non NPL Status: Not reported

PRP:

PRP Name: NITTANY COMMONS, L.L.P.,
OCCIDENTAL CHEMICAL CORP
OCCIDENTAL CHEMICAL CORP
OCCIDENTAL CHEMICAL CORP
OCCIDENTAL CHEMICAL CORP
OCCIDENTAL CHEMICAL CORPORATION
RUETGERS-NEASE CHEMICAL CO.
RUETGERS-NEASE CHEMICAL CO.
RUETGERS-NEASE CHEMICAL CO.
RUETGERS-NEASE CHEMICAL CO.
RUTGERS ORGANICS CORPORATION
RUTGERS ORGANICS CORPORATION
RUTGERS ORGANICS CORPORATION
RUTGERS ORGANICS CORPORATION
RUTGERS ORGANICS CORPORATION
RUTGERS ORGANICS CORPORATION

PADS:

Name: RUETGERS ORGANICS CORP.
Address: 201 STRUBLE ROAD
Address 2: Not reported
City,State,Zip: STATE COLLEGE, PA 16801
EDR ID: 1009968972
EPAID: PAD000436261
Region: 3
Generator: Y
Storer: N
Disposer: N
Transporter: N
Smelter: N
Research Facility: N
Mailing Address: 201 STRUBLE ROAD
Mailing Address 2: Not reported
Mailing City: STATE COLLEGE
Mailing State: PA
Mailing Zip: 16801
Mailing Country: US
Owner Name: RUETGERS ORGANICS CORP.
Certification Date: 07/16/1999
Contact Name: MARY J SMITH
Contact Title: Not reported
Contact Telephone: 814-231-9224
Contact Text: Not reported
Contact Email: Not reported

FINDS:

Registry ID: 110060139434

Click Here:

Map ID
Direction
Distance
Elevation

MAP FINDINGS

Site

Database(s)

EDR ID Number
EPA ID Number

RUETGERS ORGANICS CORP. (Continued)

1009968972

Environmental Interest/Information System:

PA-EFACTS (Pennsylvania - Environmental Facility Application Compliance Tracking System) is a Department-wide database that provides a holistic view of clients and sites (including facilities) that DEP regulates.

[Click this hyperlink](#) while viewing on your computer to access additional FINDS: detail in the EDR Site Report.

NY MANIFEST:

Name: RUETGERS NEASE CHEMICAL COMPANY INC.
Address: 201 STRUBLE RD.
City,State,Zip: STATE COLLEGE, PA 16801-0000
Country: USA
EPA ID: PAD000436261
Facility Status: Not reported
Location Address 1: 201 STRUBLE ROAD ROUTE 26N
Code: BP
Location Address 2: Not reported
Total Tanks: Not reported
Location City: STATE COLLEGE
Location State: PA
Location Zip: 16801
Location Zip 4: Not reported

NY MANIFEST:

EPAID: PAD000436261
Mailing Name: RUETGERS NEASE CHEMICAL COMPANY INC.
Mailing Contact: MOUNT LLOYD VP PRODUCTIO
Mailing Address 1: PO BOX 221 (C.F. OLMSTED)
Mailing Address 2: Not reported
Mailing City: STATE COLLEGE
Mailing State: PA
Mailing Zip: 16801
Mailing Zip 4: Not reported
Mailing Country: USA
Mailing Phone: 8142382424

NY MANIFEST:

Document ID: NYB1394568
Manifest Status: K
seq: Not reported
Year: 1990
Trans1 State ID: 54424DNY
Trans2 State ID: Not reported
Generator Ship Date: 10/26/1990
Trans1 Recv Date: 10/26/1990
Trans2 Recv Date: / /
TSD Site Recv Date: 10/26/1990
Part A Recv Date: 12/10/1990
Part B Recv Date: 11/07/1990
Generator EPA ID: PAD000436261
Trans1 EPA ID: NYD982792814
Trans2 EPA ID: Not reported
TSD ID 1: NYD043815703
TSD ID 2: Not reported
Manifest Tracking Number: Not reported

Map ID
Direction
Distance
Elevation

MAP FINDINGS

Site

Database(s)

EDR ID Number
EPA ID Number

RUETGERS ORGANICS CORP. (Continued)

1009968972

Import Indicator: Not reported
Export Indicator: Not reported
Discr Quantity Indicator: Not reported
Discr Type Indicator: Not reported
Discr Residue Indicator: Not reported
Discr Partial Reject Indicator: Not reported
Discr Full Reject Indicator: Not reported
Manifest Ref Number: Not reported
Alt Facility RCRA ID: Not reported
Alt Facility Sign Date: Not reported
MGMT Method Type Code: Not reported
Waste Code: D001 - NON-LISTED IGNITABLE WASTES
Waste Code: Not reported
Waste Code: Not reported
Waste Code: Not reported
Waste Code: Not reported
Waste Code: Not reported
Quantity: 04168
Units: G - Gallons (liquids only)* (8.3 pounds)
Number of Containers: 001
Container Type: TT - Cargo tank, tank trucks
Handling Method: B Incineration, heat recovery, burning.
Specific Gravity: 078

310
North
1/8-1/4
0.248 mi.
1308 ft.

VALLEY GMC SALES & SVC
409 STRUBLE RD
STATE COLLEGE, PA 16801

PA ARCHIVE UST **S119697694**
N/A

Actual:
1146 ft.
Focus Map:
16

ARCHIVE UST:
Name: VALLEY GMC SALES & SVC
Address: 409 STRUBLE RD
City,State,Zip: STATE COLLEGE 16801-7433
Facility Id: 14-20774
Site ID: 568802
Municipality: State College Boro
Client Date: 190351
Owner Id: Not reported
Owner Name: VALLEY GMC SALES & SVC INC
Owner Address: 409 STRUBLE RD
Owner Address 2: Not reported
Owner City,St,Zip: STATE COLLEGE, PA 16801-7433
Owner Phone: Not reported
Owner County Code: Not reported
Resp Party Name: VALLEY GMC SALES & SVC INC
RP Address: 409 STRUBLE RD
RP Address 2: Not reported
RP City,St,Zip: STATE COLLEGE, PA 16801-7433
Region Code Name: Not reported
Regulated Expire Date: Not reported

Tank Sequence #: 001
Tank Id: 618943
Status: Closed Without a Permit
Status Code End Date: Not reported
Capacity: 1000

Map ID
Direction
Distance
Elevation

MAP FINDINGS

Site

Database(s)

EDR ID Number
EPA ID Number

VALLEY GMC SALES & SVC (Continued)

S119697694

Substance: DIESL
Tank Substance End Date: Not reported
Install Date: Not reported
Tank Code: UST
Inspection Code: Not reported
Last Inspection: Not reported
Substance Type: Not reported
CASRN for Hazardous Substances: 190351
Chemical Name: VALLEY GMC SALES & SVC INC
Other Information Regarding The Tank Substance: Not reported
Undeliverable Address Ind.: N
Contact Name: JAMES P. CORL CORPORATE OFFICER
Company: Not reported

311
SW
1/4-1/2
0.299 mi.
1578 ft.

MCGRAW PROPERTY HHO RELEASE CLEANUP
921 OAK RIDGE AVE
STATE COLLEGE, PA 16801

PA VCP S126086827
N/A

Actual:
1106 ft.
Focus Map:
15

VCP:
Name: MCGRAW PROPERTY HHO RELEASE CLEANUP
Address: 921 OAK RIDGE AVE
City,State,Zip: STATE COLLEGE, PA 16801
Activity:
Activity ID: 838629,
Cleanup Records:
Municipality: College Twp
Region: Northcentral Region
Category Desc: Fuel Oil No 2
Type: Complete Sites
LRP Activity Number: 54463
Remediation: Statewide Health Standard
Activity: NO
Date Approved: 02/12/2020
Date Received: Not reported
Date Nonuse: Not reported
ICS Code: Not reported
Media: Soil
Latitude: 40.801125
Longitude: -77.835098

312
North
1/4-1/2
0.373 mi.
1968 ft.

SCIENTIFIC SYS INC - CAROLEAN DR PROP
2620 CAROLEAN INDUSTRIAL DR
STATE COLLEGE, PA 16801

PA VCP S110048392
PA ACT 2-DEED N/A

Actual:
1151 ft.
Focus Map:
16

VCP:
Name: SCIENTIFIC SYS INC - CAROLEAN DR PROP
Address: 2620 CAROLEAN INDUSTRIAL DR
City,State,Zip: STATE COLLEGE, PA 16801-7505
Cleanup Records:
Municipality: College Twp
Region: Northcentral Region

Map ID
Direction
Distance
Elevation

MAP FINDINGS

Site

Database(s)

EDR ID Number
EPA ID Number

SCIENTIFIC SYS INC - CAROLEAN DR PROP (Continued)

S110048392

Category Desc: Chlorinated Solvents
Type: Complete Sites
LRP Activity Number: 29724
Remediation: Site-Specific Standard
Activity: NO
Date Approved: 02/02/2005
Date Received: Not reported
Date Nonuse: Not reported
ICS Code: Not reported
Media: Soil
Latitude: 40.825833
Longitude: -77.802777

Name: SCIENTIFIC SYS INC - CAROLEAN DR PROP
Address: 2620 CAROLEAN INDUSTRIAL DR
City,State,Zip: STATE COLLEGE, PA 16801-7505

Activity:
Activity ID: 623538, 623538,
Municipality: College Twp
Region: Northcentral Region
Category Desc: Not reported
Type: Complete Sites
LRP Activity Number: 29724
Remediation: Site-Specific Standard
Activity: NO
Date Approved: 02/02/2005
Date Received: Not reported
Date Nonuse: Not reported
ICS Code: Not reported
Media: Groundwater
Latitude: 40.825833
Longitude: -77.802777

ACT 2-DEED:
Region: 4400
Municipality: College
Site Size: 0.04
Cleanup Standard: Site Specific
Cleanup Indicator: Not reported
Response Date: 2/2/2005
Category Description: Chlorinated Solvents
Land Designation Code: Not reported

313
West
1/4-1/2
0.380 mi.
2006 ft.

PLEASANT GAP TEXACO
380 W COLLEGE AVE
PLEASANT GAP, PA 16823

PA LUST **U001460992**
PA AUL **N/A**
PA ARCHIVE UST

Actual:
966 ft.
Focus Map:
10

LUST:
Name: PLEASANT GAP TEXACO
Address: 380 W COLLEGE AVE
City,State,Zip: PLEASANT GAP, PA 16823-7425
Region: EP NC Rgnl Off Williamsport
Municipality: Benner Twp
Facility Id: 585553
Facility Type: Underground Storage Tank Containing Petroleum

Map ID
Direction
Distance
Elevation

MAP FINDINGS

Site

Database(s)

EDR ID Number
EPA ID Number

PLEASANT GAP TEXACO (Continued)

U001460992

Facility Status: Cleanup Completed
Status Date: 04/22/2014
Confirmed Date: 08/05/1989
Program Other Id: 14-70518
Client: CS MYERS & SON INC
Incident Id: 16203
Incident Desc: 4000 GALLON LUST
Suspect Date: Not reported
Source Of Notification: LKDET
Release Discovered: LD
Source Cause Of Release: Not reported
Tank: Not reported
Impact Desc: Ground Water
Substance: Unleaded Gasoline
CAS RN: Not reported
Chemical: Not reported
Comments: Not reported
Horizontal Ref Datum: WGS84
Altitude Datum: Not reported
Latitude: 40.862179
Longitude: -77.755174

AUL:

Name: PLEASANT GAP TEXACO
Address: 380 W COLLEGE AVE
City,State,Zip: PLEASANT GAP, PA 16823-7425
Facility Id: 585553
Primary Facility Type: Storage Tank Locator
Latitude: Not reported
Longitude: Not reported
Region: Northcentral Region
Client Id: Not reported
Client Name: Not reported
Incident Id / Name Description: 16203 4000 GALLON LUST
Remediation Id: N/A
Remediation Received Date: N/A
Address: 380 W COLLEGE AVE PLEASANT GAP, PA 16823-7425
AUL Code: ENVIRONMENTAL COVENANT
Received Date: 05/27/2014
Action Date: 06/04/2014
Action: DEP SIGNED
Recorded Date: 06/23/2014
Terminated Date: Not reported
Amended Date: Not reported
Activity Use Limitation Code: Not reported
Activity Use Limitation Desc: Not reported
Aul Comment: Not reported
Internal Use EDR Field: Not reported

ARCHIVE UST:

Name: PLEASANT GAP TEXACO
Address: 380 W COLLEGE AVE
City,State,Zip: PLEASANT GAP 16823-7425
Facility Id: 14-70518
Site ID: 568937
Municipality: Benner Twp

Map ID
Direction
Distance
Elevation

MAP FINDINGS

Site

Database(s)

EDR ID Number
EPA ID Number

PLEASANT GAP TEXACO (Continued)

U001460992

Client Date: 190804
Owner Id: Not reported
Owner Name: CS MYERS & SON INC
Owner Address: 650 W CHERRY LN
Owner Address 2: Not reported
Owner City,St,Zip: STATE COLLEGE, PA 16803
Owner Phone: Not reported
Owner County Code: Not reported
Resp Party Name: CS MYERS & SON INC
RP Address: 650 W CHERRY LN
RP Address 2: Not reported
RP City,St,Zip: STATE COLLEGE, PA 16803-2937
Region Code Name: Not reported
Regulated Expire Date: Not reported

Tank Sequence #: 001
Tank Id: 619611
Status: Exempt From State Law
Status Code End Date: Not reported
Capacity: 4000
Substance: FO2
Tank Substance End Date: Not reported
Install Date: 4/1/1989
Tank Code: UST
Inspection Code: Not reported
Last Inspection: Not reported
Substance Type: Not reported
CASRN for Hazardous Substances: 190804
Chemical Name: CS MYERS & SON INC
Other Information Regarding The Tank Substance: Not reported
Undeliverable Address Ind.: N
Contact Name: UNKNOWN
Company: Not reported

Tank Sequence #: 002
Tank Id: 619612
Status: Exempt From State Law
Status Code End Date: Not reported
Capacity: 4000
Substance: FO2
Tank Substance End Date: Not reported
Install Date: 4/1/1989
Tank Code: UST
Inspection Code: Not reported
Last Inspection: Not reported
Substance Type: Not reported
CASRN for Hazardous Substances: 190804
Chemical Name: CS MYERS & SON INC
Other Information Regarding The Tank Substance: Not reported
Undeliverable Address Ind.: N
Contact Name: UNKNOWN
Company: Not reported

Tank Sequence #: 003
Tank Id: 619613

Map ID
Direction
Distance
Elevation

MAP FINDINGS

Site

Database(s)

EDR ID Number
EPA ID Number

PLEASANT GAP TEXACO (Continued)

U001460992

Status: Removed
Status Code End Date: Not reported
Capacity: 4000
Substance: GAS
Tank Substance End Date: Not reported
Install Date: 4/1/1989
Tank Code: UST
Inspection Code: Not reported
Last Inspection: Not reported
Substance Type: Not reported
CASRN for Hazardous Substances: 190804
Chemical Name: CS MYERS & SON INC
Other Information Regarding The Tank Substance: Not reported
Undeliverable Address Ind.: N
Contact Name: UNKNOWN
Company: Not reported

Tank Sequence #: 004
Tank Id: 619614
Status: Exempt From State Law
Status Code End Date: Not reported
Capacity: 4000
Substance: FO2
Tank Substance End Date: Not reported
Install Date: 4/1/1989
Tank Code: UST
Inspection Code: Not reported
Last Inspection: Not reported
Substance Type: Not reported
CASRN for Hazardous Substances: 190804
Chemical Name: CS MYERS & SON INC
Other Information Regarding The Tank Substance: Not reported
Undeliverable Address Ind.: N
Contact Name: UNKNOWN
Company: Not reported

Tank Sequence #: 005
Tank Id: 619615
Status: Exempt From State Law
Status Code End Date: Not reported
Capacity: 4000
Substance: FO2
Tank Substance End Date: Not reported
Install Date: 11/21/2000
Tank Code: UST
Inspection Code: Not reported
Last Inspection: Not reported
Substance Type: Not reported
CASRN for Hazardous Substances: 190804
Chemical Name: CS MYERS & SON INC
Other Information Regarding The Tank Substance: Not reported
Undeliverable Address Ind.: N
Contact Name: UNKNOWN
Company: Not reported

MAP FINDINGS

| | | | |
|-----------|------|-------------|---------------|
| Map ID | | | EDR ID Number |
| Direction | | | EPA ID Number |
| Distance | | | |
| Elevation | Site | Database(s) | |

| | | | |
|------------------|---|---------------|-------------------|
| 314 | FRANKLIN GRYCTKO TRUST UNDER WILL PROP CLEANUP | PA VCP | S110051519 |
| SW | 821 OAK RIDGE AVE | | N/A |
| 1/4-1/2 | STATE COLLEGE, PA 16801 | | |
| 0.390 mi. | | | |
| 2060 ft. | | | |

| | | |
|-------------------|-----------------|--|
| Actual: | VCP: | |
| 1123 ft. | Name: | FRANKLIN GRYCTKO TRUST UNDER WILL PROP CLEANUP |
| Focus Map: | Address: | 821 OAK RIDGE AVE |
| 15 | City,State,Zip: | STATE COLLEGE, PA 16801-6902 |

| | |
|----------------------|---------------------------|
| Cleanup Records: | |
| Municipality: | State College Boro |
| Region: | Northcentral Region |
| Category Desc: | Fuel Oil No 2 |
| Type: | Site In Progress |
| LRP Activity Number: | 35830 |
| Remediation: | Statewide Health Standard |
| Activity: | Not reported |
| Date Approved: | Not reported |
| Date Received: | 11/10/2005 |
| Date Nonuse: | Not reported |
| ICS Code: | Not reported |
| Media: | Soil |
| Latitude: | 40.888 |
| Longitude: | -77.838885 |

| | | |
|--|-----------------|--|
| | Name: | FRANKLIN GRYCTKO TRUST UNDER WILL PROP CLEANUP |
| | Address: | 821 OAK RIDGE AVE |
| | City,State,Zip: | STATE COLLEGE, PA 16801-6902 |

| | |
|----------------------|---------------------------|
| Activity: | |
| Activity ID: | 663731, 663731, |
| Municipality: | State College Boro |
| Region: | Northcentral Region |
| Category Desc: | Fuel Oil No 2 |
| Type: | Complete Sites |
| LRP Activity Number: | 35830 |
| Remediation: | Statewide Health Standard |
| Activity: | NO |
| Date Approved: | 12/15/2005 |
| Date Received: | Not reported |
| Date Nonuse: | Not reported |
| ICS Code: | Not reported |
| Media: | Soil |
| Latitude: | 40.888 |
| Longitude: | -77.838885 |

| | | | |
|------------------|--------------------------------|----------------|-------------------|
| 315 | CMP STATE COLLEGE | PA LUST | U000467526 |
| North | 2580 CLYDE AVE | | N/A |
| 1/4-1/2 | STATE COLLEGE, PA 16801 | | |
| 0.404 mi. | | | |
| 2134 ft. | | | |

| | | |
|-------------------|-----------------|------------------------------|
| Actual: | LUST: | |
| 1122 ft. | Name: | CMP STATE COLLEGE |
| Focus Map: | Address: | 2580 CLYDE AVE |
| 16 | City,State,Zip: | STATE COLLEGE, PA 16801-7507 |
| | Region: | EP NC Rgnl Off Williamsport |
| | Municipality: | College Twp |
| | Facility Id: | 585278 |

Map ID
Direction
Distance
Elevation

MAP FINDINGS

Site

Database(s)

EDR ID Number
EPA ID Number

CMP STATE COLLEGE (Continued)

U000467526

Facility Type: Underground Storage Tank Containing Petroleum
Facility Status: **Cleanup Completed**
Status Date: 12/17/2012
Confirmed Date: 11/14/2012
Program Other Id: 14-01763
Client: EDPO LLC
Incident Id: 44556
Incident Desc: DIESEL FULE OVERFILL
Suspect Date: Not reported
Source Of Notification: OWNER
Release Discovered: UNDTD
Source Cause Of Release: OVER
Tank: Not reported
Impact Desc: Release Contained - No Environ. Impact
Substance: Not reported
CAS RN: Not reported
Chemical: Not reported
Comments: Not reported
Horizontal Ref Datum: WGS84
Altitude Datum: Not reported
Latitude: 40.826894
Longitude: -77.805267

UST:

Name: CMP STATE COLLEGE
Address: 2580 CLYDE AVE
City,State,Zip: STATE COLLEGE, PA 16801-7507
Site ID: 568709
Other Id: 14-01763
Client Id Number: 319049
Municipality Name: College
Region: EP NC Rgnl Off Williamsport
Mailing Name: EDPO LLC
Mailing Address: PO BOX 669
Mailing Address 2: Not reported
Mailing City,St,Zip: PHILIPSBURG, PA 16866-0669
Registration Expiration Date: 08/04/2020

Tank Seq No: 3
Tank Status: **Currently In Use**
Capacity: 10000
Substance: Gasoline
Date Installed: 12/01/1985
Tank Code: UST
Inspection Code: Facility Operation Inspection
Tank Last Dt Inspected: 08/17/2017
Decode for Tstatus: Currently In Use
Decode for Substance: Gasoline

Tank Seq No: 4
Tank Status: **Currently In Use**
Capacity: 4000
Substance: GSHOL
Date Installed: 12/01/1988
Tank Code: UST
Inspection Code: Facility Operation Inspection

Map ID
Direction
Distance
Elevation

MAP FINDINGS

Site

Database(s)

EDR ID Number
EPA ID Number

CMP STATE COLLEGE (Continued)

U000467526

Tank Last Dt Inspected: 08/17/2017
Decode for Tstatus: Currently In Use
Decode for Substance: Not reported

Tank Seq No: 5
Tank Status: Currently In Use
Capacity: 15000
Substance: Diesel Fuel
Date Installed: 03/26/1999
Tank Code: UST
Inspection Code: Facility Operation Inspection
Tank Last Dt Inspected: 08/17/2017
Decode for Tstatus: Currently In Use
Decode for Substance: Diesel Fuel

Tank Seq No: 6
Tank Status: Currently In Use
Capacity: 4000
Substance: Diesel Fuel
Date Installed: 03/26/1999
Tank Code: UST
Inspection Code: Facility Operation Inspection
Tank Last Dt Inspected: 08/17/2017
Decode for Tstatus: Currently In Use
Decode for Substance: Diesel Fuel

ARCHIVE UST:

Name: CMP STATE COLLEGE
Address: 2580 CLYDE AVE
City,State,Zip: STATE COLLEGE 16801-7507
Facility Id: 14-01763
Site ID: 568709
Municipality: College Twp
Client Date: 319049
Owner Id: Not reported
Owner Name: CMP ENERGY INC
Owner Address: PO BOX 669
Owner Address 2: Not reported
Owner City,St,Zip: PHILIPSBURG, PA 16866-0669
Owner Phone: Not reported
Owner County Code: Not reported
Resp Party Name: EDPO LLC
RP Address: PO BOX 669
RP Address 2: Not reported
RP City,St,Zip: PHILIPSBURG, PA 16866-0669
Region Code Name: Not reported
Regulated Expire Date: Not reported

Tank Sequence #: 001
Tank Id: 618376
Status: Removed
Status Code End Date: Not reported
Capacity: 10000
Substance: GAS
Tank Substance End Date: Not reported

Map ID
Direction
Distance
Elevation

MAP FINDINGS

Site

Database(s)

EDR ID Number
EPA ID Number

CMP STATE COLLEGE (Continued)

U000467526

Install Date: 11/1/1974
Tank Code: UST
Inspection Code: Not reported
Last Inspection: Not reported
Substance Type: Not reported
CASRN for Hazardous Substances: 319049
Chemical Name: EDPO LLC
Other Information Regarding The Tank Substance: Not reported
Undeliverable Address Ind.: N
Contact Name: BOBBY R MITCHELL OPR VP
Company: Not reported

Tank Sequence #: 002
Tank Id: 618377
Status: Removed
Status Code End Date: Not reported
Capacity: 10000
Substance: DIESL
Tank Substance End Date: Not reported
Install Date: 11/1/1974
Tank Code: UST
Inspection Code: Not reported
Last Inspection: Not reported
Substance Type: Not reported
CASRN for Hazardous Substances: 319049
Chemical Name: EDPO LLC
Other Information Regarding The Tank Substance: Not reported
Undeliverable Address Ind.: N
Contact Name: BOBBY R MITCHELL OPR VP
Company: Not reported

316
NW
1/4-1/2
0.406 mi.
2142 ft.

CENTRE COMM HOSP
1800 EAST PARK AVE
COLLEGE TWP., PA

PA UNREG LTANKS **S105920832**
N/A

Actual:
1098 ft.
Focus Map:
15

UNREG LTANKS:
Region: North Central
Contaminant: BTEX
Closed: Not reported
Class: Cleanup of Tanks using authorities other than Act 32

317
West
1/4-1/2
0.450 mi.
2377 ft.

PLEASANT GAP CARNIVAL GROUNDS
ROBINSON LANE-TR #384
PLEASANT GAP, PA 16823

PA HIST LF **S101101472**
N/A

Actual:
942 ft.
Focus Map:
4

HIST LF INACTIVE:
Size Acres: Not reported
Cont ID: Not reported
Contact Name: Not reported
Contact Tele: Not reported

Map ID
Direction
Distance
Elevation

MAP FINDINGS

Site

Database(s)

EDR ID Number
EPA ID Number

318 NITTANY VALLEY REHAB HOSP
West 550 W COLLEGE AVE
1/4-1/2 PLEASANT GAP, PA 16823
0.474 mi.
2505 ft.

PA LUST 1005662553
PA ARCHIVE UST N/A
PA ARCHIVE AST

Actual:
974 ft.
Focus Map:
10

LUST:
Name: NITTANY VALLEY REHAB HOSP
Address: 550 W COLLEGE AVE
City,State,Zip: PLEASANT GAP, PA 16823-7401
Region: EP NC Rgnl Off Williamsport
Municipality: Benner Twp
Facility Id: 585626
Facility Type: Underground Storage Tank Containing Petroleum
Facility Status: **Cleanup Completed**
Status Date: 02/11/1998
Confirmed Date: 08/05/1989
Program Other Id: 14-71254
Client: HEALTHSOUTH NITTANY VALLEY REHAB HOSP
Incident Id: 16201
Incident Desc: HEALTH SOUTH REHAB
Suspect Date: Not reported
Source Of Notification: Not reported
Release Discovered: Not reported
Source Cause Of Release: Not reported
Tank: Not reported
Impact Desc: Soil
Substance: Diesel Fuel
CAS RN: Not reported
Chemical: Not reported
Comments: Not reported
Horizontal Ref Datum: WGS84
Altitude Datum: Not reported
Latitude: 40.860550
Longitude: -77.757876

ARCHIVE UST:
Name: NITTANY VALLEY REHAB HOSP
Address: 550 W COLLEGE AVE
City,State,Zip: PLEASANT GAP 16823-7401
Facility Id: 14-71254
Site ID: 271918
Municipality: Benner Twp
Client Date: 101590
Owner Id: Not reported
Owner Name: HEALTHSOUTH NITTANY VALLEY REHAB HOSP
Owner Address: 550 W COLLEGE AVE
Owner Address 2: Not reported
Owner City,St,Zip: PLEASANT GAP, PA 16823-8808
Owner Phone: Not reported
Owner County Code: Not reported
Resp Party Name: HEALTHSOUTH NITTANY VALLEY REHAB HOSP
RP Address: 550 W COLLEGE AVE
RP Address 2: Not reported
RP City,St,Zip: PLEASANT GAP, PA 16823-7401
Region Code Name: Not reported
Regulated Expire Date: Not reported

Tank Sequence #: 001

Map ID
Direction
Distance
Elevation

MAP FINDINGS

Site

Database(s)

EDR ID Number
EPA ID Number

NITTANY VALLEY REHAB HOSP (Continued)

1005662553

Tank Id: 619811
Status: Closed Without a Permit
Status Code End Date: Not reported
Capacity: 2000
Substance: HO
Tank Substance End Date: Not reported
Install Date: 1/1/1983
Tank Code: UST
Inspection Code: Not reported
Last Inspection: Not reported
Substance Type: Not reported
CASRN for Hazardous Substances: 101590
Chemical Name: HEALTHSOUTH NITTANY VALLEY REHAB HOSP
Other Information Regarding The Tank Substance: Not reported
Undeliverable Address Ind.: N
Contact Name: DENNIS BEST XRAY DEPT
Company: Not reported

ARCHIVE AST:

Name: NITTANY VALLEY REHAB HOSP
Address: 550 W COLLEGE AVE
City,State,Zip: PLEASANT GAP 16823-7401
Facility ID: 14-71254
Site ID: 271918
Client ID: 101590
Municipality: Benner Twp
Region Name: Not reported
Owner ID: Not reported
Owner Name: HEALTHSOUTH NITTANY VALLEY REHAB HOSP
Owner Phone: Not reported
Owner Address: 550 W COLLEGE AVE
Owner Address 2: Not reported
Owner City,St,Zip: PLEASANT GAP, PA 16823-8808
Owner County Code: Not reported
Resp Party Name: HEALTHSOUTH NITTANY VALLEY REHAB HOSP
RP Address: 550 W COLLEGE AVE
RP Address 2: Not reported
RP City,St,Zip: PLEASANT GAP, PA 16823-7401
Regulated Exp Date: Not reported

Tank ID: 619812
Tank Sequence #: 001A
Install Date: 1/1/1985
Status: Exempt From State Law
Status Code End Date: Not reported
Capacity: 250
Substance: GAS
Tank Substance End Date: Not reported
Tank Code: AST
Inspection Code: Not reported
Last Inspection: Not reported
Substance Type: Not reported
CASRN for Hazardous Substances: 101590
Chemical Name: HEALTHSOUTH NITTANY VALLEY REHAB HOSP
Other Information Regarding The Tank Substance: Not reported
Undeliverable Address Ind.: N
Contact Name: DENNIS BEST XRAY DEPT

Map ID
 Direction
 Distance
 Elevation

MAP FINDINGS

Site

Database(s)

EDR ID Number
 EPA ID Number

NITTANY VALLEY REHAB HOSP (Continued)

1005662553

Company: Not reported

Tank ID: 619813
 Tank Sequence #: 002A
 Install Date: 1/1/1985
 Status: Exempt From State Law
 Status Code End Date: Not reported
 Capacity: 250
 Substance: DIESL
 Tank Substance End Date: Not reported
 Tank Code: AST
 Inspection Code: Not reported
 Last Inspection: Not reported
 Substance Type: Not reported
 CASRN for Hazardous Substances: 101590
 Chemical Name: HEALTHSOUTH NITTANY VALLEY REHAB HOSP
 Other Information Regarding The Tank Substance: Not reported
 Undeliverable Address Ind.: N
 Contact Name: DENNIS BEST XRAY DEPT
 Company: Not reported

319
North
1/2-1
0.754 mi.
3979 ft.

KLINE DUMP
DECIBEL RD & ROUTE 26
STATE COLLEGE, PA 16801

PA SHWS S115914215
N/A

Actual:
1090 ft.
Focus Map:
9

SHWS:
 Region: EP NC Rgnl Off Williamsport
 Facility Id: 623547
 Municipality: College Twp
 Site: KLINE DUMP
 Site Id: 598804
 Program Other Id: 4-14-908-744
 HOR Ref Datum: UNK
 Client Id: 209932
 Client Owner: KLINE CALVIN
 Initiation Id: 30701
 Initiation Type: HSCA
 Notice Date: Not reported
 List Date: Not reported
 Delist Date: Not reported
 Activity Id: 31458
 Media Id: 744535
 Media Name: KLINE DUMP-GW
 Media Type: Groundwater Media
 Substance Code: INORG
 Substance: Inorganics
 CASRN: Not reported
 Chemical: Not reported
 Address Remarks: Not reported
 Response Name: GTAC GW INVESTIGATION
 Response Action: HSFI - HSCA Further Investigation - Site Study
 Start Date: 06/29/2001
 Finish Date: 07/01/2010
 RJD Date: Not reported
 Altitude Datum: Not reported

Map ID
Direction
Distance
Elevation

MAP FINDINGS

Site

Database(s)

EDR ID Number
EPA ID Number

KLINE DUMP (Continued)

S115914215

Latitude: 40.829167
Longitude: -77.791667

Region: EP NC Rgnl Off Williamsport
Facility Id: 623547
Municipality: College Twp
Site: KLINE DUMP
Site Id: 598804
Program Other Id: 4-14-908-744
HOR Ref Datum: UNK
Client Id: 209932
Client Owner: KLINE CALVIN
Initiation Id: 30701
Initiation Type: HSCA
Notice Date: Not reported
List Date: Not reported
Delist Date: Not reported
Activity Id: 31458
Media Id: 744535
Media Name: KLINE DUMP-GW
Media Type: Groundwater Media
Substance Code: OTORG
Substance: Other Organics
CASRN: Not reported
Chemical: Not reported
Address Remarks: Not reported
Response Name: GTAC GW INVESTIGATION
Response Action: HSFI - HSCA Further Investigation - Site Study
Start Date: 06/29/2001
Finish Date: 07/01/2010
RJD Date: Not reported
Altitude Datum: Not reported
Latitude: 40.829167
Longitude: -77.791667

ORPHAN SUMMARY

| City | EDR ID | Site Name | Site Address | Zip | Database(s) |
|---------------------|------------|--|--|-------|---|
| BELFONT | 97415825 | | ROUTE 150 BENNER PIKE | 16823 | ERNS |
| BELLEFONTE | U001455063 | GM MCCROSSIN | PLEASANT VIEW BLVD | 16823 | PA LUST, PA ARCHIVE UST |
| BELLEFONTE | S105803151 | BELLEFONTE PLT | N THOMAS ST | 16823 | PA LAST, PA AST, PA ARCHIVE AST |
| BELLEFONTE | 1007445165 | BELLEFONTE BOROUGH LANDFILL | 1 MILE WEST ON MUSER LANE TOWARD RT 80 | | ODI |
| BELLEFONTE | S119697728 | DUNLAP FORD | ROUTE 150 & BENNER PIKE | 16823 | PA ARCHIVE UST |
| BELLEFONTE | S119697740 | SAM NASTASE DIST | PERRY ALY | 16823 | PA ARCHIVE UST |
| BELLEFONTE | S119697773 | GOV PARK POOL | GOVERNORS PARK RD | 16823 | PA ARCHIVE UST |
| BELLEFONTE | S119697691 | BELLEFONTE PLT | N THOMAS ST | 16823 | PA ARCHIVE UST |
| BELLEFONTE | S111106098 | SUPELCO INC | SUPELCO PARK | 16823 | PA ARCHIVE AST |
| BELLEFONTE | S111102343 | BELLEFONTE LIME CO | N THOMAS ST | 16823 | PA ARCHIVE AST |
| BELLEFONTE | 95081587 | | SUPELCO PARK | | HMIRS |
| BELLEFONTE | 1000279931 | GRAYMONT (PA) INC | 314 N THOMAS ST | 16823 | RCRA NonGen / NLR, ICIS, US |
| BELLEFONTE | 1014913569 | GRAYMONT PA INC/PLEASANT GAP & BELLEFONT | N THOMAS ST COLEVILLE PLANT | 16823 | AIRS, FINDS |
| BELLEFONTE | 1014199202 | GRAYMONT (PA) INC. | NORTH THOMAS STREET | 16823 | EPA WATCH LIST |
| BELLEFONTE | 1014628285 | | NORTH THOMAS STREET | 16823 | TSCA |
| BELLEFONTE | 1016237285 | MANSUN NORTA INC | BENNER PIKE | 16823 | PCB TRANSFORMER |
| BELLEFONTE | 1017816164 | COMPASS NATURAL GAS/COMPASS-BALD EAGLE CI TRUCK TERMINAL | EAGLE VALLEY RD | 16823 | FINDS, ECHO |
| BELLEFONTE | 1025811399 | SPRING TOWNSHIP MS4 | STATE COLLEGE UA | 16823 | FINDS |
| BELLEFONTE | 1025472271 | SPRING TOWNSHIP MS4 | STATE COLLEGE UA | 16823 | ECHO |
| BELLEFONTE | S111772663 | CRAMER STUDIOS | POTTER ST | 16823 | PA MANIFEST |
| BELLEFONTE | S119008057 | BELLEFONTE LIME COLEVILLE PLANT | 314 N THOMAS ST | 16823 | PA NPDES |
| BELLEFONTE | S123676141 | SPRING TOWNSHIP MS4 | STATE COLLEGE UA | 16823 | PA NPDES |
| BENNER, TOWNSHIP OF | 1024705702 | EAGLE POINT | OFF OF EAGLE POINT LANE | 16823 | FINDS, ECHO |
| BENNER, TOWNSHIP OF | 1024230726 | BENNER COMMERCE PARK | S.R. 150-SOUTH OF I-99 INTERCHANGE | 16823 | FINDS |
| BENNER, TOWNSHIP OF | 1024133676 | BENNER COMMERCE PARK | S.R. 150-SOUTH OF I-99 INTERCHANGE | 16823 | ECHO |
| BOALSBURG | 1004776034 | AUTO ACCESSORIES OF AMERICA | RT 322 6 MIE OF BOALSBURG | 16827 | RCRA-VSQG |
| BOALSBURG | S111102458 | BOALSBURG MICROWAVE SITE | 5.5 MIESE OF BOALSBURG | 16827 | PA ARCHIVE AST |
| BOALSBURG | 1016237742 | AUTO ACCESSORIES OF AMERICA | RT 322 6 MIE OF BOALSBURG | 16827 | FINDS, ECHO |
| BOALSBURG | S111347507 | NITTANY GROVE MHP SEW SYS | TIMBERWOOD TRAIL | 16827 | PA NPDES |
| CENTRE COUNTY | 8870507 | | DALE SUMMIT RD | | ERNS |
| CENTRE COUNTY | M300001190 | GLENN O HAWBAKER, INC. | CENTRAL VALLEY AGGREGATES QUARRY | | US MINES |
| CENTRE COUNTY | M300001191 | GLENN O HAWBAKER, INC. | SANDY RIDGE QUARRY | | US MINES |
| CENTRE COUNTY | M300001188 | HANSON AGGREGATES PA, INC. | OAK HALL QUARRY | | US MINES |
| CENTRE HALL | 1001030039 | STANS AUTO BODY | POLECAT RD RD 1 BOX 416 | 16828 | RCRA-VSQG |
| CENTRE HALL | 1004775708 | HRI INC BLACKHAWK DIV | BRUSH VALLEY RD RD 1 | 16828 | RCRA-VSQG |
| CENTRE HALL | S105802135 | SPRING CREEK PAVING & CONST | WAGNER RD | 16823 | PA LUST |
| CENTRE HALL | U003731440 | CENTRE HALL BULK PLT | S PENNSYLVANIA AVE EXIT | 16828 | PA LUST, PA UST, PA AUL, PA ARCHIVE UST |
| CENTRE HALL | S106935188 | UAJA (RUSSELL NEFF FARM) | RD 1 BOX 301 NEFF ROAD | 16828 | PA HIST LF |
| CENTRE HALL | S103821815 | HANOVER BRANDS INC/WOLFE FARM | SR 45 INDIAN LANE 426 | 16828 | PA HIST LF |
| CENTRE HALL | S106935189 | UAJA (HERBERT S. GROVE FARM) | RD 1 BOX 536 AIRPORT ROAD | 16828 | PA HIST LF |

ORPHAN SUMMARY

| City | EDR ID | Site Name | Site Address | Zip | Database(s) |
|----------------------|------------|--|---|-------|----------------|
| CENTRE HALL | S119697683 | SPRING CREEK PAVING & CONST | WAGNER RD | 16823 | PA ARCHIVE UST |
| CENTRE HALL | S111108556 | CENTRE HALL POTTER ELEM SCH | HOFFER ST | 16828 | PA ARCHIVE UST |
| CENTRE HALL | S111113594 | MILLER MOTOR CO | PENNSYLVANIA AVE & ROUTE 144 | 16828 | PA ARCHIVE UST |
| CENTRE HALL | S119697715 | PENNS CAVE AIRPORT | 3606 LOWER BRUSH VALLEY RD | 16828 | PA ARCHIVE UST |
| CENTRE HALL | S111112744 | CENTRE AIR PARK | RR 1 AIRPORT RD | 16828 | PA ARCHIVE UST |
| CENTRE HALL | 1005426320 | CENTRE HALL FARM STORE INC | ALLISON ST | 16828 | SSTS |
| CENTRE HALL | 1025439076 | CONIDIO TEC | 2440 EARLYSTOWN RD. | 16828 | SSTS |
| CENTRE HALL | 1016212450 | STANS AUTO BODY | POLECAT RD RD 1 BOX 416 | 16828 | FINDS, ECHO |
| CENTRE HALL | 1016881455 | HRI INC/BLACK HAWK QUARRY OPEN BURNING OPERATION | RIMNEY RD & BRUSH VALLEY RD | 16828 | FINDS |
| CENTRE HALL | S122345478 | HRI INC/BLACK HAWK QUARRY OPEN BURNING OPERATION | RIMNEY RD & BRUSH VALLEY RD | 16828 | PA AIRS |
| CENTRE HALL | S108850818 | HRI INC BLACKHAWK DIVISION | BRUSH VALLEY RD RD 1 | 16828 | PA MANIFEST |
| CENTRE HALL | S123209157 | POTTER TWP COUNTRY CLUB PARK WWTP | 115 PARK DR | 16828 | PA NPDES |
| COLEVILLE | 9160118 | | WATER ST. | 16823 | ERNS |
| COLLEGE, TOWNSHIP OF | 1025988089 | CANTERBURY CROSSING | OFF OF BOTH SIDES OF BRANDYWINE DRIVE | 16801 | FINDS |
| COLLEGE, TOWNSHIP OF | 1023706748 | BONSALL RESIDENCE | BLACKBERRY LANE | 16827 | FINDS, ECHO |
| COLLEGE, TOWNSHIP OF | 1024150553 | RV OVERNIGHT PARKING LOT-GRAVEL ROADS | ORCHARD ROAD | 16802 | FINDS, ECHO |
| COLLEGE, TOWNSHIP OF | 1023641978 | PSJ LACROSSE FIELD | DAUER DRIVE, PENN STATE CAMPUS | 16801 | FINDS, ECHO |
| COLLEGE, TOWNSHIP OF | 1025919069 | CANTERBURY CROSSING | OFF OF BOTH SIDES OF BRANDYWINE DRIVE | 16801 | ECHO |
| COLLEGE, TOWNSHIP OF | 1026029264 | LINCOLN CENTRE | CORNER OF WALKER DRIVE AND BALNORAL WAY | 16801 | ECHO |
| GREGG, TOWNSHIP OF | 1025810962 | SARA CAMPBELL LANE | UPPER BRUSH VALLEY & PENNS CAVE ROADS | 16828 | FINDS |
| GREGG, TOWNSHIP OF | 1025471356 | SARA CAMPBELL LANE | UPPER BRUSH VALLEY & PENNS CAVE ROADS | 16828 | ECHO |
| HARRIS, TOWNSHIP OF | 1023639731 | DREIBELBIS CAMP DWELLING | OFF OF BEAR MEADOWS RD. | 16827 | FINDS, ECHO |
| HARRIS, TOWNSHIP OF | 1024032415 | WALDENHEIM | CRESTVIEW AVENUE | 16827 | FINDS, ECHO |
| HARRIS, TOWNSHIP OF | 1023656250 | UNIVERSITY WINE COMPANY | OFF OF MISTY HILL DRIVE | 16801 | FINDS, ECHO |
| HARRIS, TOWNSHIP OF | 1025449118 | ROCKEY RIDGE SUBDIVISION | OFF OF EARLYSTOWN ROAD (S.R. 45) | 16827 | FINDS |
| HARRIS, TOWNSHIP OF | 1025823287 | SPRINGFIELD COMMONS | LOOP ROAD | 16801 | FINDS |
| HARRIS, TOWNSHIP OF | 1026122209 | RALLIS POND AND TENT PAD | MISTY HILL DRIVE | 16801 | ECHO |
| HARRIS, TOWNSHIP OF | 1024728457 | ROCKEY RIDGE SUBDIVISION | OFF OF EARLYSTOWN ROAD (S.R. 45) | 16827 | ECHO |
| PATTON, TOWNSHIP OF | 1024027373 | PSJ CHESTNUT GROVE CLEAN FILL SITE | CHESTNUT GROVE LANE | 16803 | FINDS, ECHO |
| PATTON, TOWNSHIP OF | 1023639733 | COLUMBIA GAS @ PSU AIRPORT | FOX HILL ROAD | 16803 | FINDS, ECHO |
| PLEASANT GAP | 2018202548 | | 450 EAST COLLEGE AVE | | ERNS |
| PLEASANT GAP | S111111517 | HODES IND | TRESSLER ST | 16823 | PA ARCHIVE UST |
| PLEASANT GAP | S122341675 | GLENN O HAWBAKER INC/FINE AGGREGATE PLT | AIRPORT RD | 16823 | PA AIRS |
| PLEASANT GAP | S120845416 | PLEASANT GAP RAIL FACILITY | STATE ROUTE 26 HWY | 16823 | PA NPDES |
| POTTER, TOWNSHIP OF | 1026097594 | THE HORIZON AT BRUSH VALLEY | LANE AVENUE | 16828 | FINDS |
| POTTER, TOWNSHIP OF | 1025817551 | COLUMBIA GAS CENTRE HALL | OFF UPPER BRUSH VALLEY RD. PA AVE & EARLYSTOWN RD | 16828 | FINDS |
| POTTER, TOWNSHIP OF | 1026025898 | THE HORIZON AT BRUSH VALLEY | LANE AVENUE | 16828 | ECHO |
| POTTER, TOWNSHIP OF | 1025484112 | COLUMBIA GAS CENTRE HALL | OFF UPPER BRUSH VALLEY RD. PA AVE & EARLYSTOWN RD | 16828 | ECHO |
| ROCKVIEW | U002321351 | ROCKVIEW MICROWAVE FAC | W OF ROUTE 144 ON NITTANY MTN | 16823 | PA ARCHIVE UST |
| SPRING MILLS | S111114089 | NITTANY MTN EXCAV | LOWER GEORGES VALLEY RD | 16875 | PA ARCHIVE UST |
| SPRING MILLS | S119697693 | POTTER TWP CENTRE CNTY | SHORT RUN | 16875 | PA ARCHIVE UST |
| SPRING MILLS | S111105368 | POTTER TWP CENTRE CNTY | SHORT RUN | 16875 | PA ARCHIVE AST |
| SPRING MILLS | 1018362356 | BLOOM ROAD AREA SFTF | BLOOM ROAD | 16875 | FINDS, ECHO |
| SPRING MILLS | S121725482 | DEMOLITION PROPERTIES | GENERAL POTTER HIGHWAY | 16875 | PA ASBESTOS |
| SPRING MILLS | S110050522 | PA DEPARTMENT OF TRANSPORTATION SEGMENT 0530 | STATE ROUTE 45 | | PA MANIFEST |

ORPHAN SUMMARY

| City | EDR ID | Site Name | Site Address | Zip | Database(s) |
|---------------------|------------|---|---|-------|--------------------------------|
| SPRING MILLS | S119008166 | BLOOM ROAD AREA SFTF | BLOOM ROAD | 16875 | PA NPDES |
| SPRING, TOWNSHIP OF | 1025823924 | THE MEWS AT BURNHAM FARMS ESTATES | BENNER PIKE/STONECREST DRIVE INTERSECTION | 16823 | FINDS |
| SPRING, TOWNSHIP OF | 1025456375 | WENDY'S STORE 11874 | BUCKAROO LANE | 16823 | FINDS |
| SPRING, TOWNSHIP OF | 1023706749 | CERRO WELL PROJECT | MULBARGER LANE | 16823 | FINDS, ECHO |
| SPRING, TOWNSHIP OF | 1025455824 | PENN EAGLE LOTS 9 & 10 CLEAN WASTE FILL SITE | ROLLING RIDGE DRIVE | 16823 | FINDS |
| SPRING, TOWNSHIP OF | 1025449879 | FINAL LAND DEVELOPMENT PLAN ECOLAWN-PENN EAGLE INDUSTRIAL PARK LOT 23 | ROLLING RIDGE DRIVE | 16823 | FINDS |
| SPRING, TOWNSHIP OF | 1025818058 | STEEPLECHASE SUBDIVISION | STEEPLECHASE DRIVE | 16823 | FINDS |
| SPRING, TOWNSHIP OF | 1025902927 | THE MEWS AT BURNHAM FARMS ESTATES | BENNER PIKE/STONECREST DRIVE INTERSECTION | 16823 | ECHO |
| SPRING, TOWNSHIP OF | 1024933912 | PENN EAGLE LOTS 9 & 10 CLEAN WASTE FILL SITE | ROLLING RIDGE DRIVE | 16823 | ECHO |
| SPRING, TOWNSHIP OF | 1024730042 | FINAL LAND DEVELOPMENT PLAN ECOLAWN-PENN EAGLE INDUSTRIAL PARK LOT 23 | ROLLING RIDGE DRIVE | 16823 | ECHO |
| SPRING, TOWNSHIP OF | 1024936047 | WENDY'S STORE 11874 | BUCKAROO LANE | 16823 | ECHO |
| SPRING, TOWNSHIP OF | 1025497790 | STEEPLECHASE SUBDIVISION | STEEPLECHASE DRIVE | 16823 | ECHO |
| STATE COLLEGE | 2002621812 | S ATHONTON ST | S ATHONTON ST | 16823 | ERNS |
| STATE COLLEGE | 98462770 | WHITEHALL ROAD JUST WEST | WHITEHALL ROAD JUST WEST | 16823 | ERNS |
| STATE COLLEGE | 89103602 | "STOWAWAY" STORAGE FACILITY, BESIDE WAREHOUSE C, ON STRUBLE | "STOWAWAY" STORAGE FACILITY, BESIDE WAREHOUSE C, ON STRUBLE | 16823 | ERNS |
| STATE COLLEGE | 94267173 | BENNER PIKE AND | BENNER PIKE AND | 16801 | ERNS |
| STATE COLLEGE | A100484989 | SR HIGH SCH | 423 WEST LOGAN AVE | 16801 | PA AST |
| STATE COLLEGE | S103821814 | CENTRE COMMUNITY HOSPITAL INCINERAT | OLD ORCHARD RD | 16801 | PA HIST LF |
| STATE COLLEGE | S119697780 | STATE COLLEGE FORD | N ATHONTON ST | 16801 | PA ARCHIVE UST |
| STATE COLLEGE | S119697700 | SR HIGH SCH | 423 WEST LOGAN AVE | 16801 | PA ARCHIVE UST |
| STATE COLLEGE | S119697704 | ATLANTIC 0363 1835 | 345 COLLEGE AVE | 16801 | PA ARCHIVE UST |
| STATE COLLEGE | S119692063 | MIERLY VOLKSWAGON | COLLEGE AVE | 16801 | PA ARCHIVE AST |
| STATE COLLEGE | 95081421 | | E. COLLEGE AVE. | 16801 | HMIRS |
| STATE COLLEGE | 2000121427 | | COLLEGE AV | 16801 | HMIRS |
| STATE COLLEGE | 1009512886 | CORNING ASAHI VIDEO | 3500 COLLEGE AVE | 16801 | FTTS, HIST FTTS |
| STATE COLLEGE | 1026096088 | UNIVERSITY PARK SOLAR | ORCHARD RD. | 16801 | FINDS |
| STATE COLLEGE | 1009245162 | PROFESSIONALS AUTO BODY | 3440 B WEST COLLEGE AVE | 16801 | NY MANIFEST |
| STATE COLLEGE | S113371882 | WETLAND EXT PROJ | EAST BRANCH ROAD | 16801 | PA NPDES |
| UNIVERSITY PARK | A100350158 | ANIMAL DIAG LAB | ORCHARD RD | 16802 | PA AST |
| UNIVERSITY PARK | A100359273 | PA STATE UNIV PHYSICAL PLT GENERATOR | PENN STATE PHYSICAL PLT | 16802 | PA AST |
| UNIVERSITY PARK | S119697672 | USDA HEADHOUSE 4 | PENN STATE CAMPUS | 16802 | PA ARCHIVE UST |
| UNIVERSITY PARK | U003165942 | GC MAINT BLDG | W COLLEGE AVE | 16802 | PA ARCHIVE UST, PA ARCHIVE AST |
| UNIVERSITY PARK | S119697765 | PA TRANSP INST | ROCK & FOX HILL RD | 16802 | PA ARCHIVE UST |
| UNIVERSITY PARK | S119697680 | UNIV PARK AIRPORT | 2535 FOX HILL RD | 16802 | PA ARCHIVE UST |
| UNIVERSITY PARK | S122638950 | ANIMAL DIAG LAB | ORCHARD RD | 16802 | PA ARCHIVE AST |
| UNIVERSITY PARK | S121725480 | PSU - ENGINEERING UNIT B (#306) | WEST COLLEGE AVE | 16802 | PA ASBESTOS |
| UNIVERSITY PARK | S121725497 | PSU - CHEMICAL ECOLOGY LAB (#143) | ORCHARD ROAD | 16802 | PA ASBESTOS |
| WALKER, TOWNSHIP OF | 1025455858 | DEERHAVEN | ZION BACK ROAD | 16823 | FINDS |
| WALKER, TOWNSHIP OF | 1024931114 | DEERHAVEN | ZION BACK ROAD | 16823 | ECHO |

GOVERNMENT RECORDS SEARCHED / DATA CURRENCY TRACKING

To maintain currency of the following federal and state databases, EDR contacts the appropriate governmental agency on a monthly or quarterly basis, as required.

Number of Days to Update: Provides confirmation that EDR is reporting records that have been updated within 90 days from the date the government agency made the information available to the public.

STANDARD ENVIRONMENTAL RECORDS

Federal NPL site list

NPL: National Priority List

National Priorities List (Superfund). The NPL is a subset of CERCLIS and identifies over 1,200 sites for priority cleanup under the Superfund Program. NPL sites may encompass relatively large areas. As such, EDR provides polygon coverage for over 1,000 NPL site boundaries produced by EPA's Environmental Photographic Interpretation Center (EPIC) and regional EPA offices.

| | |
|---|--|
| Date of Government Version: 04/27/2020 | Source: EPA |
| Date Data Arrived at EDR: 05/06/2020 | Telephone: N/A |
| Date Made Active in Reports: 05/28/2020 | Last EDR Contact: 08/03/2020 |
| Number of Days to Update: 22 | Next Scheduled EDR Contact: 10/12/2020 |
| | Data Release Frequency: Quarterly |

NPL Site Boundaries

Sources:

EPA's Environmental Photographic Interpretation Center (EPIC)
Telephone: 202-564-7333

EPA Region 1
Telephone 617-918-1143

EPA Region 6
Telephone: 214-655-6659

EPA Region 3
Telephone 215-814-5418

EPA Region 7
Telephone: 913-551-7247

EPA Region 4
Telephone 404-562-8033

EPA Region 8
Telephone: 303-312-6774

EPA Region 5
Telephone 312-886-6686

EPA Region 9
Telephone: 415-947-4246

EPA Region 10
Telephone 206-553-8665

Proposed NPL: Proposed National Priority List Sites

A site that has been proposed for listing on the National Priorities List through the issuance of a proposed rule in the Federal Register. EPA then accepts public comments on the site, responds to the comments, and places on the NPL those sites that continue to meet the requirements for listing.

| | |
|---|--|
| Date of Government Version: 04/27/2020 | Source: EPA |
| Date Data Arrived at EDR: 05/06/2020 | Telephone: N/A |
| Date Made Active in Reports: 05/28/2020 | Last EDR Contact: 08/03/2020 |
| Number of Days to Update: 22 | Next Scheduled EDR Contact: 10/12/2020 |
| | Data Release Frequency: Quarterly |

NPL LIENS: Federal Superfund Liens

Federal Superfund Liens. Under the authority granted the USEPA by CERCLA of 1980, the USEPA has the authority to file liens against real property in order to recover remedial action expenditures or when the property owner received notification of potential liability. USEPA compiles a listing of filed notices of Superfund Liens.

GOVERNMENT RECORDS SEARCHED / DATA CURRENCY TRACKING

Date of Government Version: 10/15/1991
Date Data Arrived at EDR: 02/02/1994
Date Made Active in Reports: 03/30/1994
Number of Days to Update: 56

Source: EPA
Telephone: 202-564-4267
Last EDR Contact: 08/15/2011
Next Scheduled EDR Contact: 11/28/2011
Data Release Frequency: No Update Planned

Federal Delisted NPL site list

Delisted NPL: National Priority List Deletions

The National Oil and Hazardous Substances Pollution Contingency Plan (NCP) establishes the criteria that the EPA uses to delete sites from the NPL. In accordance with 40 CFR 300.425.(e), sites may be deleted from the NPL where no further response is appropriate.

Date of Government Version: 04/27/2020
Date Data Arrived at EDR: 05/06/2020
Date Made Active in Reports: 05/28/2020
Number of Days to Update: 22

Source: EPA
Telephone: N/A
Last EDR Contact: 08/03/2020
Next Scheduled EDR Contact: 10/12/2020
Data Release Frequency: Quarterly

Federal CERCLIS list

FEDERAL FACILITY: Federal Facility Site Information listing

A listing of National Priority List (NPL) and Base Realignment and Closure (BRAC) sites found in the Comprehensive Environmental Response, Compensation and Liability Information System (CERCLIS) Database where EPA Federal Facilities Restoration and Reuse Office is involved in cleanup activities.

Date of Government Version: 04/03/2019
Date Data Arrived at EDR: 04/05/2019
Date Made Active in Reports: 05/14/2019
Number of Days to Update: 39

Source: Environmental Protection Agency
Telephone: 703-603-8704
Last EDR Contact: 07/02/2020
Next Scheduled EDR Contact: 10/12/2020
Data Release Frequency: Varies

SEMS: Superfund Enterprise Management System

SEMS (Superfund Enterprise Management System) tracks hazardous waste sites, potentially hazardous waste sites, and remedial activities performed in support of EPA's Superfund Program across the United States. The list was formerly known as CERCLIS, renamed to SEMS by the EPA in 2015. The list contains data on potentially hazardous waste sites that have been reported to the USEPA by states, municipalities, private companies and private persons, pursuant to Section 103 of the Comprehensive Environmental Response, Compensation, and Liability Act (CERCLA). This dataset also contains sites which are either proposed to or on the National Priorities List (NPL) and the sites which are in the screening and assessment phase for possible inclusion on the NPL.

Date of Government Version: 04/27/2020
Date Data Arrived at EDR: 05/06/2020
Date Made Active in Reports: 05/28/2020
Number of Days to Update: 22

Source: EPA
Telephone: 800-424-9346
Last EDR Contact: 08/03/2020
Next Scheduled EDR Contact: 10/26/2020
Data Release Frequency: Quarterly

Federal CERCLIS NFRAP site list

SEMS-ARCHIVE: Superfund Enterprise Management System Archive

GOVERNMENT RECORDS SEARCHED / DATA CURRENCY TRACKING

SEMS-ARCHIVE (Superfund Enterprise Management System Archive) tracks sites that have no further interest under the Federal Superfund Program based on available information. The list was formerly known as the CERCLIS-NFRAP, renamed to SEMS ARCHIVE by the EPA in 2015. EPA may perform a minimal level of assessment work at a site while it is archived if site conditions change and/or new information becomes available. Archived sites have been removed and archived from the inventory of SEMS sites. Archived status indicates that, to the best of EPA's knowledge, assessment at a site has been completed and that EPA has determined no further steps will be taken to list the site on the National Priorities List (NPL), unless information indicates this decision was not appropriate or other considerations require a recommendation for listing at a later time. The decision does not necessarily mean that there is no hazard associated with a given site; it only means that, based upon available information, the location is not judged to be potential NPL site.

| | |
|---|--|
| Date of Government Version: 04/27/2020 | Source: EPA |
| Date Data Arrived at EDR: 05/06/2020 | Telephone: 800-424-9346 |
| Date Made Active in Reports: 05/28/2020 | Last EDR Contact: 08/03/2020 |
| Number of Days to Update: 22 | Next Scheduled EDR Contact: 10/26/2020 |
| | Data Release Frequency: Quarterly |

Federal RCRA CORRACTS facilities list

CORRACTS: Corrective Action Report

CORRACTS identifies hazardous waste handlers with RCRA corrective action activity.

| | |
|---|--|
| Date of Government Version: 03/23/2020 | Source: EPA |
| Date Data Arrived at EDR: 03/25/2020 | Telephone: 800-424-9346 |
| Date Made Active in Reports: 05/21/2020 | Last EDR Contact: 06/22/2020 |
| Number of Days to Update: 57 | Next Scheduled EDR Contact: 10/05/2020 |
| | Data Release Frequency: Quarterly |

Federal RCRA non-CORRACTS TSD facilities list

RCRA-TSDF: RCRA - Treatment, Storage and Disposal

RCRAInfo is EPA's comprehensive information system, providing access to data supporting the Resource Conservation and Recovery Act (RCRA) of 1976 and the Hazardous and Solid Waste Amendments (HSWA) of 1984. The database includes selective information on sites which generate, transport, store, treat and/or dispose of hazardous waste as defined by the Resource Conservation and Recovery Act (RCRA). Transporters are individuals or entities that move hazardous waste from the generator offsite to a facility that can recycle, treat, store, or dispose of the waste. TSDFs treat, store, or dispose of the waste.

| | |
|---|---|
| Date of Government Version: 03/23/2020 | Source: Environmental Protection Agency |
| Date Data Arrived at EDR: 03/25/2020 | Telephone: 800-438-2474 |
| Date Made Active in Reports: 05/21/2020 | Last EDR Contact: 06/22/2020 |
| Number of Days to Update: 57 | Next Scheduled EDR Contact: 10/05/2020 |
| | Data Release Frequency: Quarterly |

Federal RCRA generators list

RCRA-LQG: RCRA - Large Quantity Generators

RCRAInfo is EPA's comprehensive information system, providing access to data supporting the Resource Conservation and Recovery Act (RCRA) of 1976 and the Hazardous and Solid Waste Amendments (HSWA) of 1984. The database includes selective information on sites which generate, transport, store, treat and/or dispose of hazardous waste as defined by the Resource Conservation and Recovery Act (RCRA). Large quantity generators (LQGs) generate over 1,000 kilograms (kg) of hazardous waste, or over 1 kg of acutely hazardous waste per month.

| | |
|---|---|
| Date of Government Version: 03/23/2020 | Source: Environmental Protection Agency |
| Date Data Arrived at EDR: 03/25/2020 | Telephone: 800-438-2474 |
| Date Made Active in Reports: 05/21/2020 | Last EDR Contact: 06/22/2020 |
| Number of Days to Update: 57 | Next Scheduled EDR Contact: 10/05/2020 |
| | Data Release Frequency: Quarterly |

GOVERNMENT RECORDS SEARCHED / DATA CURRENCY TRACKING

RCRA-SQG: RCRA - Small Quantity Generators

RCRAInfo is EPA's comprehensive information system, providing access to data supporting the Resource Conservation and Recovery Act (RCRA) of 1976 and the Hazardous and Solid Waste Amendments (HSWA) of 1984. The database includes selective information on sites which generate, transport, store, treat and/or dispose of hazardous waste as defined by the Resource Conservation and Recovery Act (RCRA). Small quantity generators (SQGs) generate between 100 kg and 1,000 kg of hazardous waste per month.

| | |
|---|---|
| Date of Government Version: 03/23/2020 | Source: Environmental Protection Agency |
| Date Data Arrived at EDR: 03/25/2020 | Telephone: 800-438-2474 |
| Date Made Active in Reports: 05/21/2020 | Last EDR Contact: 06/22/2020 |
| Number of Days to Update: 57 | Next Scheduled EDR Contact: 10/05/2020 |
| | Data Release Frequency: Quarterly |

RCRA-VSQG: RCRA - Very Small Quantity Generators (Formerly Conditionally Exempt Small Quantity Generators)

RCRAInfo is EPA's comprehensive information system, providing access to data supporting the Resource Conservation and Recovery Act (RCRA) of 1976 and the Hazardous and Solid Waste Amendments (HSWA) of 1984. The database includes selective information on sites which generate, transport, store, treat and/or dispose of hazardous waste as defined by the Resource Conservation and Recovery Act (RCRA). Very small quantity generators (VSQGs) generate less than 100 kg of hazardous waste, or less than 1 kg of acutely hazardous waste per month.

| | |
|---|---|
| Date of Government Version: 03/23/2020 | Source: Environmental Protection Agency |
| Date Data Arrived at EDR: 03/25/2020 | Telephone: 800-438-2474 |
| Date Made Active in Reports: 05/21/2020 | Last EDR Contact: 06/22/2020 |
| Number of Days to Update: 57 | Next Scheduled EDR Contact: 10/05/2020 |
| | Data Release Frequency: Quarterly |

Federal institutional controls / engineering controls registries

LUCIS: Land Use Control Information System

LUCIS contains records of land use control information pertaining to the former Navy Base Realignment and Closure properties.

| | |
|---|--|
| Date of Government Version: 05/15/2020 | Source: Department of the Navy |
| Date Data Arrived at EDR: 05/19/2020 | Telephone: 843-820-7326 |
| Date Made Active in Reports: 06/18/2020 | Last EDR Contact: 08/04/2020 |
| Number of Days to Update: 30 | Next Scheduled EDR Contact: 11/23/2020 |
| | Data Release Frequency: Varies |

US ENG CONTROLS: Engineering Controls Sites List

A listing of sites with engineering controls in place. Engineering controls include various forms of caps, building foundations, liners, and treatment methods to create pathway elimination for regulated substances to enter environmental media or effect human health.

| | |
|---|---|
| Date of Government Version: 02/13/2020 | Source: Environmental Protection Agency |
| Date Data Arrived at EDR: 02/20/2020 | Telephone: 703-603-0695 |
| Date Made Active in Reports: 05/15/2020 | Last EDR Contact: 05/15/2020 |
| Number of Days to Update: 85 | Next Scheduled EDR Contact: 09/07/2020 |
| | Data Release Frequency: Varies |

US INST CONTROLS: Institutional Controls Sites List

A listing of sites with institutional controls in place. Institutional controls include administrative measures, such as groundwater use restrictions, construction restrictions, property use restrictions, and post remediation care requirements intended to prevent exposure to contaminants remaining on site. Deed restrictions are generally required as part of the institutional controls.

| | |
|---|---|
| Date of Government Version: 02/13/2020 | Source: Environmental Protection Agency |
| Date Data Arrived at EDR: 02/20/2020 | Telephone: 703-603-0695 |
| Date Made Active in Reports: 05/15/2020 | Last EDR Contact: 05/15/2020 |
| Number of Days to Update: 85 | Next Scheduled EDR Contact: 09/07/2020 |
| | Data Release Frequency: Varies |

GOVERNMENT RECORDS SEARCHED / DATA CURRENCY TRACKING

Federal ERNS list

ERNS: Emergency Response Notification System

Emergency Response Notification System. ERNS records and stores information on reported releases of oil and hazardous substances.

Date of Government Version: 03/22/2020

Date Data Arrived at EDR: 03/24/2020

Date Made Active in Reports: 06/18/2020

Number of Days to Update: 86

Source: National Response Center, United States Coast Guard

Telephone: 202-267-2180

Last EDR Contact: 06/22/2020

Next Scheduled EDR Contact: 10/05/2020

Data Release Frequency: Quarterly

State- and tribal - equivalent NPL

SHWS: Hazardous Sites Cleanup Act Site List

The Hazardous Sites Cleanup Act Site List includes sites listed on PA Priority List, sites delisted from PA Priority List, Interim Response Completed sites, and Sites Being Studied or Response Being Planned.

Date of Government Version: 04/13/2020

Date Data Arrived at EDR: 04/15/2020

Date Made Active in Reports: 07/06/2020

Number of Days to Update: 82

Source: Department Environmental Protection

Telephone: 717-783-7816

Last EDR Contact: 07/14/2020

Next Scheduled EDR Contact: 10/26/2020

Data Release Frequency: Quarterly

HSCA: HSCA Remedial Sites Listing

A list of remedial sites on the PA Priority List. This is the PA state equivalent of the federal NPL superfund list.

Date of Government Version: 06/30/2019

Date Data Arrived at EDR: 04/22/2020

Date Made Active in Reports: 07/09/2020

Number of Days to Update: 78

Source: Department of Environmental Protection

Telephone: 717-783-7816

Last EDR Contact: 07/17/2020

Next Scheduled EDR Contact: 10/26/2020

Data Release Frequency: Annually

State and tribal landfill and/or solid waste disposal site lists

SWF/LF: Operating Facilities

The listing includes Municipal Waste Landfills, Construction/Demolition Waste Landfills and Waste-to-Energy Facilities.

Date of Government Version: 02/18/2020

Date Data Arrived at EDR: 02/20/2020

Date Made Active in Reports: 04/30/2020

Number of Days to Update: 70

Source: Department of Environmental Protection

Telephone: 717-787-7564

Last EDR Contact: 05/18/2020

Next Scheduled EDR Contact: 08/31/2020

Data Release Frequency: Semi-Annually

State and tribal leaking storage tank lists

LAST: Storage Tank Release Sites

Leaking Aboveground Storage Tank Incident Reports.

Date of Government Version: 03/02/2020

Date Data Arrived at EDR: 03/11/2020

Date Made Active in Reports: 05/21/2020

Number of Days to Update: 71

Source: Department of Environmental Protection

Telephone: 717-783-7509

Last EDR Contact: 06/10/2020

Next Scheduled EDR Contact: 09/21/2020

Data Release Frequency: Quarterly

LUST: Storage Tank Release Sites

Leaking Underground Storage Tank Incident Reports. LUST records contain an inventory of reported leaking underground storage tank incidents. Not all states maintain these records, and the information stored varies by state.

GOVERNMENT RECORDS SEARCHED / DATA CURRENCY TRACKING

Date of Government Version: 03/02/2020
Date Data Arrived at EDR: 03/11/2020
Date Made Active in Reports: 05/21/2020
Number of Days to Update: 71

Source: Department of Environmental Protection
Telephone: 717-783-7509
Last EDR Contact: 06/10/2020
Next Scheduled EDR Contact: 09/21/2020
Data Release Frequency: Quarterly

INDIAN LUST R4: Leaking Underground Storage Tanks on Indian Land
LUSTs on Indian land in Florida, Mississippi and North Carolina.

Date of Government Version: 10/10/2019
Date Data Arrived at EDR: 12/05/2019
Date Made Active in Reports: 02/10/2020
Number of Days to Update: 67

Source: EPA Region 4
Telephone: 404-562-8677
Last EDR Contact: 07/24/2020
Next Scheduled EDR Contact: 11/02/2020
Data Release Frequency: Varies

INDIAN LUST R10: Leaking Underground Storage Tanks on Indian Land
LUSTs on Indian land in Alaska, Idaho, Oregon and Washington.

Date of Government Version: 10/11/2019
Date Data Arrived at EDR: 12/04/2019
Date Made Active in Reports: 02/10/2020
Number of Days to Update: 68

Source: EPA Region 10
Telephone: 206-553-2857
Last EDR Contact: 07/24/2020
Next Scheduled EDR Contact: 11/02/2020
Data Release Frequency: Varies

INDIAN LUST R8: Leaking Underground Storage Tanks on Indian Land
LUSTs on Indian land in Colorado, Montana, North Dakota, South Dakota, Utah and Wyoming.

Date of Government Version: 10/03/2019
Date Data Arrived at EDR: 12/04/2019
Date Made Active in Reports: 02/14/2020
Number of Days to Update: 72

Source: EPA Region 8
Telephone: 303-312-6271
Last EDR Contact: 07/24/2020
Next Scheduled EDR Contact: 11/02/2020
Data Release Frequency: Varies

INDIAN LUST R6: Leaking Underground Storage Tanks on Indian Land
LUSTs on Indian land in New Mexico and Oklahoma.

Date of Government Version: 10/02/2019
Date Data Arrived at EDR: 12/04/2019
Date Made Active in Reports: 02/10/2020
Number of Days to Update: 68

Source: EPA Region 6
Telephone: 214-665-6597
Last EDR Contact: 07/24/2020
Next Scheduled EDR Contact: 11/02/2020
Data Release Frequency: Varies

INDIAN LUST R9: Leaking Underground Storage Tanks on Indian Land
LUSTs on Indian land in Arizona, California, New Mexico and Nevada

Date of Government Version: 10/04/2019
Date Data Arrived at EDR: 12/04/2019
Date Made Active in Reports: 02/27/2020
Number of Days to Update: 85

Source: Environmental Protection Agency
Telephone: 415-972-3372
Last EDR Contact: 07/24/2020
Next Scheduled EDR Contact: 11/02/2020
Data Release Frequency: Varies

INDIAN LUST R1: Leaking Underground Storage Tanks on Indian Land
A listing of leaking underground storage tank locations on Indian Land.

Date of Government Version: 10/01/2019
Date Data Arrived at EDR: 12/04/2019
Date Made Active in Reports: 02/10/2020
Number of Days to Update: 68

Source: EPA Region 1
Telephone: 617-918-1313
Last EDR Contact: 07/24/2020
Next Scheduled EDR Contact: 11/02/2020
Data Release Frequency: Varies

GOVERNMENT RECORDS SEARCHED / DATA CURRENCY TRACKING

INDIAN LUST R5: Leaking Underground Storage Tanks on Indian Land

Leaking underground storage tanks located on Indian Land in Michigan, Minnesota and Wisconsin.

| | |
|---|--|
| Date of Government Version: 10/01/2019 | Source: EPA, Region 5 |
| Date Data Arrived at EDR: 12/04/2019 | Telephone: 312-886-7439 |
| Date Made Active in Reports: 02/10/2020 | Last EDR Contact: 07/24/2020 |
| Number of Days to Update: 68 | Next Scheduled EDR Contact: 11/02/2020 |
| | Data Release Frequency: Varies |

INDIAN LUST R7: Leaking Underground Storage Tanks on Indian Land

LUSTs on Indian land in Iowa, Kansas, and Nebraska

| | |
|---|--|
| Date of Government Version: 10/15/2019 | Source: EPA Region 7 |
| Date Data Arrived at EDR: 12/17/2019 | Telephone: 913-551-7003 |
| Date Made Active in Reports: 02/10/2020 | Last EDR Contact: 07/24/2020 |
| Number of Days to Update: 55 | Next Scheduled EDR Contact: 11/02/2020 |
| | Data Release Frequency: Varies |

UNREG LTANKS: Unregulated Tank Cases

Leaking storage tank cases from unregulated storage tanks.

| | |
|---|--|
| Date of Government Version: 04/12/2002 | Source: Department of Environmental Protection |
| Date Data Arrived at EDR: 08/14/2003 | Telephone: 717-783-7509 |
| Date Made Active in Reports: 08/29/2003 | Last EDR Contact: 08/14/2003 |
| Number of Days to Update: 15 | Next Scheduled EDR Contact: N/A |
| | Data Release Frequency: No Update Planned |

State and tribal registered storage tank lists

FEMA UST: Underground Storage Tank Listing

A listing of all FEMA owned underground storage tanks.

| | |
|---|--|
| Date of Government Version: 02/01/2020 | Source: FEMA |
| Date Data Arrived at EDR: 03/19/2020 | Telephone: 202-646-5797 |
| Date Made Active in Reports: 06/09/2020 | Last EDR Contact: 07/06/2020 |
| Number of Days to Update: 82 | Next Scheduled EDR Contact: 10/19/2020 |
| | Data Release Frequency: Varies |

UST: Listing of Pennsylvania Regulated Underground Storage Tanks

Registered Underground Storage Tanks. UST's are regulated under Subtitle I of the Resource Conservation and Recovery Act (RCRA) and must be registered with the state department responsible for administering the UST program. Available information varies by state program.

| | |
|---|--|
| Date of Government Version: 03/02/2020 | Source: Department of Environmental Protection |
| Date Data Arrived at EDR: 03/11/2020 | Telephone: 717-772-5599 |
| Date Made Active in Reports: 05/21/2020 | Last EDR Contact: 06/10/2020 |
| Number of Days to Update: 71 | Next Scheduled EDR Contact: 09/21/2020 |
| | Data Release Frequency: Varies |

AST: Listing of Pennsylvania Regulated Aboveground Storage Tanks

Registered Aboveground Storage Tanks.

| | |
|---|--|
| Date of Government Version: 03/02/2020 | Source: Department of Environmental Protection |
| Date Data Arrived at EDR: 03/11/2020 | Telephone: 717-772-5599 |
| Date Made Active in Reports: 05/21/2020 | Last EDR Contact: 06/10/2020 |
| Number of Days to Update: 71 | Next Scheduled EDR Contact: 09/21/2020 |
| | Data Release Frequency: Varies |

INDIAN UST R8: Underground Storage Tanks on Indian Land

The Indian Underground Storage Tank (UST) database provides information about underground storage tanks on Indian land in EPA Region 8 (Colorado, Montana, North Dakota, South Dakota, Utah, Wyoming and 27 Tribal Nations).

GOVERNMENT RECORDS SEARCHED / DATA CURRENCY TRACKING

Date of Government Version: 10/03/2019
Date Data Arrived at EDR: 12/04/2019
Date Made Active in Reports: 02/14/2020
Number of Days to Update: 72

Source: EPA Region 8
Telephone: 303-312-6137
Last EDR Contact: 07/24/2020
Next Scheduled EDR Contact: 11/02/2020
Data Release Frequency: Varies

INDIAN UST R10: Underground Storage Tanks on Indian Land

The Indian Underground Storage Tank (UST) database provides information about underground storage tanks on Indian land in EPA Region 10 (Alaska, Idaho, Oregon, Washington, and Tribal Nations).

Date of Government Version: 10/11/2019
Date Data Arrived at EDR: 12/04/2019
Date Made Active in Reports: 02/10/2020
Number of Days to Update: 68

Source: EPA Region 10
Telephone: 206-553-2857
Last EDR Contact: 07/24/2020
Next Scheduled EDR Contact: 11/02/2020
Data Release Frequency: Varies

INDIAN UST R1: Underground Storage Tanks on Indian Land

The Indian Underground Storage Tank (UST) database provides information about underground storage tanks on Indian land in EPA Region 1 (Connecticut, Maine, Massachusetts, New Hampshire, Rhode Island, Vermont and ten Tribal Nations).

Date of Government Version: 10/01/2019
Date Data Arrived at EDR: 12/04/2019
Date Made Active in Reports: 02/10/2020
Number of Days to Update: 68

Source: EPA, Region 1
Telephone: 617-918-1313
Last EDR Contact: 07/24/2020
Next Scheduled EDR Contact: 11/02/2020
Data Release Frequency: Varies

INDIAN UST R9: Underground Storage Tanks on Indian Land

The Indian Underground Storage Tank (UST) database provides information about underground storage tanks on Indian land in EPA Region 9 (Arizona, California, Hawaii, Nevada, the Pacific Islands, and Tribal Nations).

Date of Government Version: 10/04/2019
Date Data Arrived at EDR: 12/04/2019
Date Made Active in Reports: 02/27/2020
Number of Days to Update: 85

Source: EPA Region 9
Telephone: 415-972-3368
Last EDR Contact: 07/23/2020
Next Scheduled EDR Contact: 11/01/2020
Data Release Frequency: Varies

INDIAN UST R6: Underground Storage Tanks on Indian Land

The Indian Underground Storage Tank (UST) database provides information about underground storage tanks on Indian land in EPA Region 6 (Louisiana, Arkansas, Oklahoma, New Mexico, Texas and 65 Tribes).

Date of Government Version: 10/02/2019
Date Data Arrived at EDR: 12/04/2019
Date Made Active in Reports: 02/10/2020
Number of Days to Update: 68

Source: EPA Region 6
Telephone: 214-665-7591
Last EDR Contact: 07/24/2020
Next Scheduled EDR Contact: 11/02/2020
Data Release Frequency: Varies

INDIAN UST R5: Underground Storage Tanks on Indian Land

The Indian Underground Storage Tank (UST) database provides information about underground storage tanks on Indian land in EPA Region 5 (Michigan, Minnesota and Wisconsin and Tribal Nations).

Date of Government Version: 10/01/2019
Date Data Arrived at EDR: 12/04/2019
Date Made Active in Reports: 02/10/2020
Number of Days to Update: 68

Source: EPA Region 5
Telephone: 312-886-6136
Last EDR Contact: 07/24/2020
Next Scheduled EDR Contact: 11/02/2020
Data Release Frequency: Varies

INDIAN UST R4: Underground Storage Tanks on Indian Land

The Indian Underground Storage Tank (UST) database provides information about underground storage tanks on Indian land in EPA Region 4 (Alabama, Florida, Georgia, Kentucky, Mississippi, North Carolina, South Carolina, Tennessee and Tribal Nations)

GOVERNMENT RECORDS SEARCHED / DATA CURRENCY TRACKING

Date of Government Version: 10/10/2019
Date Data Arrived at EDR: 12/05/2019
Date Made Active in Reports: 02/10/2020
Number of Days to Update: 67

Source: EPA Region 4
Telephone: 404-562-9424
Last EDR Contact: 07/24/2020
Next Scheduled EDR Contact: 11/02/2020
Data Release Frequency: Varies

INDIAN UST R7: Underground Storage Tanks on Indian Land

The Indian Underground Storage Tank (UST) database provides information about underground storage tanks on Indian land in EPA Region 7 (Iowa, Kansas, Missouri, Nebraska, and 9 Tribal Nations).

Date of Government Version: 10/11/2019
Date Data Arrived at EDR: 12/04/2019
Date Made Active in Reports: 02/10/2020
Number of Days to Update: 68

Source: EPA Region 7
Telephone: 913-551-7003
Last EDR Contact: 07/24/2020
Next Scheduled EDR Contact: 11/02/2020
Data Release Frequency: Varies

State and tribal institutional control / engineering control registries

ENG CONTROLS: Engineering Controls Site Listing

Under the Land Recycling Act (Act 2) persons who perform a site cleanup using the site-specific standard or the special industrial area standard may use engineering or institutional controls as part of the response action. Engineering controls include various forms of caps, building foundations, liners, and treatment methods to create pathway elimination for regulated substances to enter environmental media or effect human health.

Date of Government Version: 05/15/2008
Date Data Arrived at EDR: 05/16/2008
Date Made Active in Reports: 06/12/2008
Number of Days to Update: 27

Source: Department of Environmental Protection
Telephone: 717-783-9470
Last EDR Contact: 07/13/2020
Next Scheduled EDR Contact: 10/26/2020
Data Release Frequency: No Update Planned

INST CONTROL: Institutional Controls Site Listing

Under the Land Recycling Act (Act 2) persons who perform a site cleanup using the site-specific standard or the special industrial area standard may use engineering or institutional controls as part of the response action. Institutional controls include administrative measures, such as groundwater use restrictions, construction restrictions, property use restrictions, and post remediation care requirements intended to prevent exposure to contaminants remaining on site. Deed restrictions are generally required as part of the institutional controls.

Date of Government Version: 05/15/2008
Date Data Arrived at EDR: 05/16/2008
Date Made Active in Reports: 06/12/2008
Number of Days to Update: 27

Source: Department of Environmental Protection
Telephone: 717-783-9470
Last EDR Contact: 07/13/2020
Next Scheduled EDR Contact: 10/26/2020
Data Release Frequency: No Update Planned

AUL: Environmental Covenants Listing

A listing of sites with environmental covenants.

Date of Government Version: 04/13/2020
Date Data Arrived at EDR: 04/15/2020
Date Made Active in Reports: 07/06/2020
Number of Days to Update: 82

Source: Department of Environmental Protection
Telephone: 717-783-7509
Last EDR Contact: 07/14/2020
Next Scheduled EDR Contact: 10/26/2020
Data Release Frequency: Quarterly

State and tribal voluntary cleanup sites

INDIAN VCP R7: Voluntary Cleanup Priority Listing

A listing of voluntary cleanup priority sites located on Indian Land located in Region 7.

Date of Government Version: 03/20/2008
Date Data Arrived at EDR: 04/22/2008
Date Made Active in Reports: 05/19/2008
Number of Days to Update: 27

Source: EPA, Region 7
Telephone: 913-551-7365
Last EDR Contact: 04/20/2009
Next Scheduled EDR Contact: 07/20/2009
Data Release Frequency: Varies

GOVERNMENT RECORDS SEARCHED / DATA CURRENCY TRACKING

INDIAN VCP R1: Voluntary Cleanup Priority Listing

A listing of voluntary cleanup priority sites located on Indian Land located in Region 1.

| | |
|---|--|
| Date of Government Version: 07/27/2015 | Source: EPA, Region 1 |
| Date Data Arrived at EDR: 09/29/2015 | Telephone: 617-918-1102 |
| Date Made Active in Reports: 02/18/2016 | Last EDR Contact: 06/17/2020 |
| Number of Days to Update: 142 | Next Scheduled EDR Contact: 10/05/2020 |
| | Data Release Frequency: Varies |

VCP: Voluntary Cleanup Program Sites

The VCP listings included Completed Sites, Sites in Progress and Act 2 Non-Use Aquifer Determinations Sites. Formerly known as the Act 2, the Land Recycling Program encourages the voluntary cleanup and reuse of contaminated commercial and industrial sites.

| | |
|---|--|
| Date of Government Version: 04/06/2020 | Source: Department of Environmental Protection |
| Date Data Arrived at EDR: 04/08/2020 | Telephone: 717-783-2388 |
| Date Made Active in Reports: 06/29/2020 | Last EDR Contact: 07/07/2020 |
| Number of Days to Update: 82 | Next Scheduled EDR Contact: 10/19/2020 |
| | Data Release Frequency: Quarterly |

State and tribal Brownfields sites

BROWNFIELDS: Brownfields Sites

Brownfields are generally defined as abandoned or underused industrial or commercial properties where redevelopment is complicated by actual or perceived environmental contamination. Brownfields vary in size, location, age and past use. They can range from a small, abandoned corner gas station to a large, multi-acre former manufacturing plant that has been closed for years.

| | |
|---|--|
| Date of Government Version: 04/13/2020 | Source: Department of Environmental Protection |
| Date Data Arrived at EDR: 04/15/2020 | Telephone: 717-783-1566 |
| Date Made Active in Reports: 07/06/2020 | Last EDR Contact: 07/14/2020 |
| Number of Days to Update: 82 | Next Scheduled EDR Contact: 10/26/2020 |
| | Data Release Frequency: Quarterly |

ADDITIONAL ENVIRONMENTAL RECORDS

Local Brownfield lists

US BROWNFIELDS: A Listing of Brownfields Sites

Brownfields are real property, the expansion, redevelopment, or reuse of which may be complicated by the presence or potential presence of a hazardous substance, pollutant, or contaminant. Cleaning up and reinvesting in these properties takes development pressures off of undeveloped, open land, and both improves and protects the environment. Assessment, Cleanup and Redevelopment Exchange System (ACRES) stores information reported by EPA Brownfields grant recipients on brownfields properties assessed or cleaned up with grant funding as well as information on Targeted Brownfields Assessments performed by EPA Regions. A listing of ACRES Brownfield sites is obtained from Cleanups in My Community. Cleanups in My Community provides information on Brownfields properties for which information is reported back to EPA, as well as areas served by Brownfields grant programs.

| | |
|---|---|
| Date of Government Version: 06/01/2020 | Source: Environmental Protection Agency |
| Date Data Arrived at EDR: 06/02/2020 | Telephone: 202-566-2777 |
| Date Made Active in Reports: 06/09/2020 | Last EDR Contact: 06/02/2020 |
| Number of Days to Update: 7 | Next Scheduled EDR Contact: 09/28/2020 |
| | Data Release Frequency: Semi-Annually |

Local Lists of Landfill / Solid Waste Disposal Sites

HIST LF INVENTORY: Facility Inventory

A listing of solid waste facilities. This listing is no longer updated or maintained by the Department of Environmental Protection. At the time the listing was available, the DEP's name was the Department of Environmental Resources.

GOVERNMENT RECORDS SEARCHED / DATA CURRENCY TRACKING

Date of Government Version: 06/02/1999
Date Data Arrived at EDR: 07/12/2005
Date Made Active in Reports: 08/11/2005
Number of Days to Update: 30

Source: Department of Environmental Protection
Telephone: 717-787-7381
Last EDR Contact: 09/19/2005
Next Scheduled EDR Contact: 12/19/2005
Data Release Frequency: No Update Planned

HIST LF ALI: Abandoned Landfill Inventory

The report provides facility information recorded in the Pennsylvania Department of Environmental Protection ALI database. Some of this information has been abstracted from old records and may not accurately reflect the current conditions and status at these facilities

Date of Government Version: 01/04/2005
Date Data Arrived at EDR: 01/04/2005
Date Made Active in Reports: 02/04/2005
Number of Days to Update: 31

Source: Department of Environmental Protection
Telephone: 717-787-7564
Last EDR Contact: 11/26/2012
Next Scheduled EDR Contact: 03/11/2013
Data Release Frequency: Varies

HIST LF INACTIVE: Inactive Facilities List

A listing of inactive non-hazardous facilities (10000 & 300000 series). This listing is no longer updated or maintained by the Department of Environmental Protection. At the time the listing was available, the DEP's name was the Department of Environmental Resources.

Date of Government Version: 12/20/1994
Date Data Arrived at EDR: 07/12/2005
Date Made Active in Reports: 08/11/2005
Number of Days to Update: 30

Source: Department of Environmental Protection
Telephone: 717-787-7381
Last EDR Contact: 06/21/2005
Next Scheduled EDR Contact: 12/19/2005
Data Release Frequency: No Update Planned

INDIAN ODI: Report on the Status of Open Dumps on Indian Lands

Location of open dumps on Indian land.

Date of Government Version: 12/31/1998
Date Data Arrived at EDR: 12/03/2007
Date Made Active in Reports: 01/24/2008
Number of Days to Update: 52

Source: Environmental Protection Agency
Telephone: 703-308-8245
Last EDR Contact: 07/21/2020
Next Scheduled EDR Contact: 11/09/2020
Data Release Frequency: Varies

DEBRIS REGION 9: Torres Martinez Reservation Illegal Dump Site Locations

A listing of illegal dump sites location on the Torres Martinez Indian Reservation located in eastern Riverside County and northern Imperial County, California.

Date of Government Version: 01/12/2009
Date Data Arrived at EDR: 05/07/2009
Date Made Active in Reports: 09/21/2009
Number of Days to Update: 137

Source: EPA, Region 9
Telephone: 415-947-4219
Last EDR Contact: 07/14/2020
Next Scheduled EDR Contact: 11/02/2020
Data Release Frequency: No Update Planned

ODI: Open Dump Inventory

An open dump is defined as a disposal facility that does not comply with one or more of the Part 257 or Part 258 Subtitle D Criteria.

Date of Government Version: 06/30/1985
Date Data Arrived at EDR: 08/09/2004
Date Made Active in Reports: 09/17/2004
Number of Days to Update: 39

Source: Environmental Protection Agency
Telephone: 800-424-9346
Last EDR Contact: 06/09/2004
Next Scheduled EDR Contact: N/A
Data Release Frequency: No Update Planned

IHS OPEN DUMPS: Open Dumps on Indian Land

A listing of all open dumps located on Indian Land in the United States.

GOVERNMENT RECORDS SEARCHED / DATA CURRENCY TRACKING

Date of Government Version: 04/01/2014
Date Data Arrived at EDR: 08/06/2014
Date Made Active in Reports: 01/29/2015
Number of Days to Update: 176

Source: Department of Health & Human Services, Indian Health Service
Telephone: 301-443-1452
Last EDR Contact: 07/31/2020
Next Scheduled EDR Contact: 11/09/2020
Data Release Frequency: Varies

Local Lists of Hazardous waste / Contaminated Sites

US HIST CDL: National Clandestine Laboratory Register

A listing of clandestine drug lab locations that have been removed from the DEAs National Clandestine Laboratory Register.

Date of Government Version: 03/18/2020
Date Data Arrived at EDR: 03/19/2020
Date Made Active in Reports: 06/09/2020
Number of Days to Update: 82

Source: Drug Enforcement Administration
Telephone: 202-307-1000
Last EDR Contact: 05/18/2020
Next Scheduled EDR Contact: 09/07/2020
Data Release Frequency: No Update Planned

US CDL: Clandestine Drug Labs

A listing of clandestine drug lab locations. The U.S. Department of Justice ("the Department") provides this web site as a public service. It contains addresses of some locations where law enforcement agencies reported they found chemicals or other items that indicated the presence of either clandestine drug laboratories or dumpsites. In most cases, the source of the entries is not the Department, and the Department has not verified the entry and does not guarantee its accuracy. Members of the public must verify the accuracy of all entries by, for example, contacting local law enforcement and local health departments.

Date of Government Version: 03/18/2020
Date Data Arrived at EDR: 03/19/2020
Date Made Active in Reports: 06/09/2020
Number of Days to Update: 82

Source: Drug Enforcement Administration
Telephone: 202-307-1000
Last EDR Contact: 05/18/2020
Next Scheduled EDR Contact: 09/07/2020
Data Release Frequency: Quarterly

PFAS: Sites With Known PFAS Contamination

Perfluoroalkyl and polyfluoroalkyl substances (PFAS) are man-made chemicals, are resistant to heat, water and oil, and persist in the environment and the human body. PFAS are not found naturally in the environment. They have been used to make cookware, carpets, clothing, fabrics for furniture, paper packaging for food, and other materials that are resistant to water, grease, or stains. They are also used in firefighting foams and in a number of industrial processes.

Date of Government Version: 02/19/2020
Date Data Arrived at EDR: 04/16/2020
Date Made Active in Reports: 07/06/2020
Number of Days to Update: 81

Source: Department of Environmental Protection
Telephone: 717-787-4728
Last EDR Contact: 06/30/2020
Next Scheduled EDR Contact: 09/28/2020
Data Release Frequency: Varies

Local Lists of Registered Storage Tanks

ARCHIVE UST: Archived Underground Storage Tank Sites

The list includes tanks storing highly hazardous substances that were removed from the DEP's Storage Tank Information database because of the Department's policy on sensitive information. The list also may include tanks that are removed or permanently closed.

Date of Government Version: 03/02/2020
Date Data Arrived at EDR: 03/11/2020
Date Made Active in Reports: 04/16/2020
Number of Days to Update: 36

Source: Department of Environmental Protection
Telephone: 717-772-5599
Last EDR Contact: 06/10/2020
Next Scheduled EDR Contact: 09/21/2020
Data Release Frequency: Varies

GOVERNMENT RECORDS SEARCHED / DATA CURRENCY TRACKING

ARCHIVE AST: Archived Aboveground Storage Tank Sites

The list includes aboveground tanks with a capacity greater than 21,000 gallons that were removed from the DEP's Storage Tank Information database because of the Department's policy on sensitive information. The list also may include tanks that are removed or permanently closed.

| | |
|---|--|
| Date of Government Version: 03/02/2020 | Source: Department of Environmental Protection |
| Date Data Arrived at EDR: 03/11/2020 | Telephone: 717-772-5599 |
| Date Made Active in Reports: 04/16/2020 | Last EDR Contact: 06/10/2020 |
| Number of Days to Update: 36 | Next Scheduled EDR Contact: 09/21/2020 |
| | Data Release Frequency: Varies |

Local Land Records

LIENS 2: CERCLA Lien Information

A Federal CERCLA ('Superfund') lien can exist by operation of law at any site or property at which EPA has spent Superfund monies. These monies are spent to investigate and address releases and threatened releases of contamination. CERCLIS provides information as to the identity of these sites and properties.

| | |
|---|---|
| Date of Government Version: 04/27/2020 | Source: Environmental Protection Agency |
| Date Data Arrived at EDR: 05/06/2020 | Telephone: 202-564-6023 |
| Date Made Active in Reports: 05/28/2020 | Last EDR Contact: 08/03/2020 |
| Number of Days to Update: 22 | Next Scheduled EDR Contact: 10/12/2020 |
| | Data Release Frequency: Semi-Annually |

ACT 2-DEED: Act 2-Deed Acknowledgment Sites

This listing pertains to sites where the Department has approved a cleanup requiring a deed acknowledgment under Act 2. This list includes sites remediated to a non-residential Statewide health standard (Section 303(g)); all sites demonstrating attainment of a Site-specific standard (Section 304(m)); and sites being remediated as a special industrial area (Section 305(g)). Persons who remediated a site to a standard that requires a deed acknowledgment shall comply with the requirements of the Solid Waste Management Act or the Hazardous Sites Cleanup Act, as referenced in Act 2. These statutes require a property description section in the deed concerning the hazardous substance disposal on the site. The location of disposed hazardous substances and a description of the type of hazardous substances disposed on the site shall be included in the deed acknowledgment. A deed acknowledgment is required at the time of conveyance of the property.

| | |
|---|--|
| Date of Government Version: 04/23/2010 | Source: Department of Environmental Protection |
| Date Data Arrived at EDR: 04/28/2010 | Telephone: 717-783-9470 |
| Date Made Active in Reports: 04/30/2010 | Last EDR Contact: 07/22/2011 |
| Number of Days to Update: 2 | Next Scheduled EDR Contact: 11/07/2011 |
| | Data Release Frequency: Varies |

Records of Emergency Release Reports

HMIRS: Hazardous Materials Information Reporting System

Hazardous Materials Incident Report System. HMIRS contains hazardous material spill incidents reported to DOT.

| | |
|---|---|
| Date of Government Version: 02/27/2020 | Source: U.S. Department of Transportation |
| Date Data Arrived at EDR: 03/24/2020 | Telephone: 202-366-4555 |
| Date Made Active in Reports: 06/18/2020 | Last EDR Contact: 06/23/2020 |
| Number of Days to Update: 86 | Next Scheduled EDR Contact: 10/05/2020 |
| | Data Release Frequency: Quarterly |

SPILLS: State spills

A listing of hazardous material incidents.

| | |
|---|--|
| Date of Government Version: 12/31/2019 | Source: DEP, Emergency Response |
| Date Data Arrived at EDR: 01/24/2020 | Telephone: 717-787-5715 |
| Date Made Active in Reports: 03/30/2020 | Last EDR Contact: 07/14/2020 |
| Number of Days to Update: 66 | Next Scheduled EDR Contact: 10/19/2020 |
| | Data Release Frequency: Semi-Annually |

GOVERNMENT RECORDS SEARCHED / DATA CURRENCY TRACKING

Other Ascertainable Records

RCRA NonGen / NLR: RCRA - Non Generators / No Longer Regulated

RCRAInfo is EPA's comprehensive information system, providing access to data supporting the Resource Conservation and Recovery Act (RCRA) of 1976 and the Hazardous and Solid Waste Amendments (HSWA) of 1984. The database includes selective information on sites which generate, transport, store, treat and/or dispose of hazardous waste as defined by the Resource Conservation and Recovery Act (RCRA). Non-Generators do not presently generate hazardous waste.

| | |
|---|---|
| Date of Government Version: 03/23/2020 | Source: Environmental Protection Agency |
| Date Data Arrived at EDR: 03/25/2020 | Telephone: 800-438-2474 |
| Date Made Active in Reports: 05/21/2020 | Last EDR Contact: 06/22/2020 |
| Number of Days to Update: 57 | Next Scheduled EDR Contact: 10/05/2020 |
| | Data Release Frequency: Quarterly |

FUDS: Formerly Used Defense Sites

The listing includes locations of Formerly Used Defense Sites properties where the US Army Corps of Engineers is actively working or will take necessary cleanup actions.

| | |
|---|--|
| Date of Government Version: 01/28/2020 | Source: U.S. Army Corps of Engineers |
| Date Data Arrived at EDR: 02/19/2020 | Telephone: 202-528-4285 |
| Date Made Active in Reports: 05/14/2020 | Last EDR Contact: 05/18/2020 |
| Number of Days to Update: 85 | Next Scheduled EDR Contact: 08/31/2020 |
| | Data Release Frequency: Varies |

DOD: Department of Defense Sites

This data set consists of federally owned or administered lands, administered by the Department of Defense, that have any area equal to or greater than 640 acres of the United States, Puerto Rico, and the U.S. Virgin Islands.

| | |
|---|--|
| Date of Government Version: 12/31/2005 | Source: USGS |
| Date Data Arrived at EDR: 11/10/2006 | Telephone: 888-275-8747 |
| Date Made Active in Reports: 01/11/2007 | Last EDR Contact: 07/09/2020 |
| Number of Days to Update: 62 | Next Scheduled EDR Contact: 10/19/2020 |
| | Data Release Frequency: Semi-Annually |

FEDLAND: Federal and Indian Lands

Federally and Indian administrated lands of the United States. Lands included are administrated by: Army Corps of Engineers, Bureau of Reclamation, National Wild and Scenic River, National Wildlife Refuge, Public Domain Land, Wilderness, Wilderness Study Area, Wildlife Management Area, Bureau of Indian Affairs, Bureau of Land Management, Department of Justice, Forest Service, Fish and Wildlife Service, National Park Service.

| | |
|---|--|
| Date of Government Version: 04/02/2018 | Source: U.S. Geological Survey |
| Date Data Arrived at EDR: 04/11/2018 | Telephone: 888-275-8747 |
| Date Made Active in Reports: 11/06/2019 | Last EDR Contact: 07/06/2020 |
| Number of Days to Update: 574 | Next Scheduled EDR Contact: 10/19/2020 |
| | Data Release Frequency: N/A |

SCRD DRYCLEANERS: State Coalition for Remediation of Drycleaners Listing

The State Coalition for Remediation of Drycleaners was established in 1998, with support from the U.S. EPA Office of Superfund Remediation and Technology Innovation. It is comprised of representatives of states with established drycleaner remediation programs. Currently the member states are Alabama, Connecticut, Florida, Illinois, Kansas, Minnesota, Missouri, North Carolina, Oregon, South Carolina, Tennessee, Texas, and Wisconsin.

| | |
|---|---|
| Date of Government Version: 01/01/2017 | Source: Environmental Protection Agency |
| Date Data Arrived at EDR: 02/03/2017 | Telephone: 615-532-8599 |
| Date Made Active in Reports: 04/07/2017 | Last EDR Contact: 08/05/2020 |
| Number of Days to Update: 63 | Next Scheduled EDR Contact: 11/23/2020 |
| | Data Release Frequency: Varies |

GOVERNMENT RECORDS SEARCHED / DATA CURRENCY TRACKING

US FIN ASSUR: Financial Assurance Information

All owners and operators of facilities that treat, store, or dispose of hazardous waste are required to provide proof that they will have sufficient funds to pay for the clean up, closure, and post-closure care of their facilities.

| | |
|---|---|
| Date of Government Version: 03/23/2020 | Source: Environmental Protection Agency |
| Date Data Arrived at EDR: 03/24/2020 | Telephone: 202-566-1917 |
| Date Made Active in Reports: 06/18/2020 | Last EDR Contact: 06/22/2020 |
| Number of Days to Update: 86 | Next Scheduled EDR Contact: 10/05/2020 |
| | Data Release Frequency: Quarterly |

EPA WATCH LIST: EPA WATCH LIST

EPA maintains a "Watch List" to facilitate dialogue between EPA, state and local environmental agencies on enforcement matters relating to facilities with alleged violations identified as either significant or high priority. Being on the Watch List does not mean that the facility has actually violated the law only that an investigation by EPA or a state or local environmental agency has led those organizations to allege that an unproven violation has in fact occurred. Being on the Watch List does not represent a higher level of concern regarding the alleged violations that were detected, but instead indicates cases requiring additional dialogue between EPA, state and local agencies - primarily because of the length of time the alleged violation has gone unaddressed or unresolved.

| | |
|---|---|
| Date of Government Version: 08/30/2013 | Source: Environmental Protection Agency |
| Date Data Arrived at EDR: 03/21/2014 | Telephone: 617-520-3000 |
| Date Made Active in Reports: 06/17/2014 | Last EDR Contact: 07/31/2020 |
| Number of Days to Update: 88 | Next Scheduled EDR Contact: 11/16/2020 |
| | Data Release Frequency: Quarterly |

2020 COR ACTION: 2020 Corrective Action Program List

The EPA has set ambitious goals for the RCRA Corrective Action program by creating the 2020 Corrective Action Universe. This RCRA cleanup baseline includes facilities expected to need corrective action. The 2020 universe contains a wide variety of sites. Some properties are heavily contaminated while others were contaminated but have since been cleaned up. Still others have not been fully investigated yet, and may require little or no remediation. Inclusion in the 2020 Universe does not necessarily imply failure on the part of a facility to meet its RCRA obligations.

| | |
|---|---|
| Date of Government Version: 09/30/2017 | Source: Environmental Protection Agency |
| Date Data Arrived at EDR: 05/08/2018 | Telephone: 703-308-4044 |
| Date Made Active in Reports: 07/20/2018 | Last EDR Contact: 08/06/2020 |
| Number of Days to Update: 73 | Next Scheduled EDR Contact: 11/16/2020 |
| | Data Release Frequency: Varies |

TSCA: Toxic Substances Control Act

Toxic Substances Control Act. TSCA identifies manufacturers and importers of chemical substances included on the TSCA Chemical Substance Inventory list. It includes data on the production volume of these substances by plant site.

| | |
|---|--|
| Date of Government Version: 12/31/2016 | Source: EPA |
| Date Data Arrived at EDR: 06/21/2017 | Telephone: 202-260-5521 |
| Date Made Active in Reports: 01/05/2018 | Last EDR Contact: 06/17/2020 |
| Number of Days to Update: 198 | Next Scheduled EDR Contact: 09/28/2020 |
| | Data Release Frequency: Every 4 Years |

TRIS: Toxic Chemical Release Inventory System

Toxic Release Inventory System. TRIS identifies facilities which release toxic chemicals to the air, water and land in reportable quantities under SARA Title III Section 313.

| | |
|---|--|
| Date of Government Version: 12/31/2018 | Source: EPA |
| Date Data Arrived at EDR: 02/05/2020 | Telephone: 202-566-0250 |
| Date Made Active in Reports: 04/24/2020 | Last EDR Contact: 05/21/2020 |
| Number of Days to Update: 79 | Next Scheduled EDR Contact: 08/31/2020 |
| | Data Release Frequency: Annually |

GOVERNMENT RECORDS SEARCHED / DATA CURRENCY TRACKING

SSTS: Section 7 Tracking Systems

Section 7 of the Federal Insecticide, Fungicide and Rodenticide Act, as amended (92 Stat. 829) requires all registered pesticide-producing establishments to submit a report to the Environmental Protection Agency by March 1st each year. Each establishment must report the types and amounts of pesticides, active ingredients and devices being produced, and those having been produced and sold or distributed in the past year.

| | |
|---|--|
| Date of Government Version: 03/01/2020 | Source: EPA |
| Date Data Arrived at EDR: 04/21/2020 | Telephone: 202-564-4203 |
| Date Made Active in Reports: 07/15/2020 | Last EDR Contact: 07/21/2020 |
| Number of Days to Update: 85 | Next Scheduled EDR Contact: 11/02/2020 |
| | Data Release Frequency: Annually |

ROD: Records Of Decision

Record of Decision. ROD documents mandate a permanent remedy at an NPL (Superfund) site containing technical and health information to aid in the cleanup.

| | |
|---|--|
| Date of Government Version: 04/27/2020 | Source: EPA |
| Date Data Arrived at EDR: 05/06/2020 | Telephone: 703-416-0223 |
| Date Made Active in Reports: 05/28/2020 | Last EDR Contact: 08/03/2020 |
| Number of Days to Update: 22 | Next Scheduled EDR Contact: 09/14/2020 |
| | Data Release Frequency: Annually |

RMP: Risk Management Plans

When Congress passed the Clean Air Act Amendments of 1990, it required EPA to publish regulations and guidance for chemical accident prevention at facilities using extremely hazardous substances. The Risk Management Program Rule (RMP Rule) was written to implement Section 112(r) of these amendments. The rule, which built upon existing industry codes and standards, requires companies of all sizes that use certain flammable and toxic substances to develop a Risk Management Program, which includes a(n): Hazard assessment that details the potential effects of an accidental release, an accident history of the last five years, and an evaluation of worst-case and alternative accidental releases; Prevention program that includes safety precautions and maintenance, monitoring, and employee training measures; and Emergency response program that spells out emergency health care, employee training measures and procedures for informing the public and response agencies (e.g the fire department) should an accident occur.

| | |
|---|---|
| Date of Government Version: 01/31/2020 | Source: Environmental Protection Agency |
| Date Data Arrived at EDR: 05/13/2020 | Telephone: 202-564-8600 |
| Date Made Active in Reports: 08/03/2020 | Last EDR Contact: 07/15/2020 |
| Number of Days to Update: 82 | Next Scheduled EDR Contact: 11/02/2020 |
| | Data Release Frequency: Varies |

RAATS: RCRA Administrative Action Tracking System

RCRA Administration Action Tracking System. RAATS contains records based on enforcement actions issued under RCRA pertaining to major violators and includes administrative and civil actions brought by the EPA. For administration actions after September 30, 1995, data entry in the RAATS database was discontinued. EPA will retain a copy of the database for historical records. It was necessary to terminate RAATS because a decrease in agency resources made it impossible to continue to update the information contained in the database.

| | |
|---|---|
| Date of Government Version: 04/17/1995 | Source: EPA |
| Date Data Arrived at EDR: 07/03/1995 | Telephone: 202-564-4104 |
| Date Made Active in Reports: 08/07/1995 | Last EDR Contact: 06/02/2008 |
| Number of Days to Update: 35 | Next Scheduled EDR Contact: 09/01/2008 |
| | Data Release Frequency: No Update Planned |

PRP: Potentially Responsible Parties

A listing of verified Potentially Responsible Parties

| | |
|---|--|
| Date of Government Version: 04/27/2020 | Source: EPA |
| Date Data Arrived at EDR: 05/06/2020 | Telephone: 202-564-6023 |
| Date Made Active in Reports: 06/09/2020 | Last EDR Contact: 08/03/2020 |
| Number of Days to Update: 34 | Next Scheduled EDR Contact: 11/16/2020 |
| | Data Release Frequency: Quarterly |

GOVERNMENT RECORDS SEARCHED / DATA CURRENCY TRACKING

PADS: PCB Activity Database System

PCB Activity Database. PADS Identifies generators, transporters, commercial storers and/or brokers and disposers of PCB's who are required to notify the EPA of such activities.

| | |
|---|--|
| Date of Government Version: 10/09/2019 | Source: EPA |
| Date Data Arrived at EDR: 10/11/2019 | Telephone: 202-566-0500 |
| Date Made Active in Reports: 12/20/2019 | Last EDR Contact: 07/13/2020 |
| Number of Days to Update: 70 | Next Scheduled EDR Contact: 10/19/2020 |
| | Data Release Frequency: Annually |

ICIS: Integrated Compliance Information System

The Integrated Compliance Information System (ICIS) supports the information needs of the national enforcement and compliance program as well as the unique needs of the National Pollutant Discharge Elimination System (NPDES) program.

| | |
|---|---|
| Date of Government Version: 11/18/2016 | Source: Environmental Protection Agency |
| Date Data Arrived at EDR: 11/23/2016 | Telephone: 202-564-2501 |
| Date Made Active in Reports: 02/10/2017 | Last EDR Contact: 06/30/2020 |
| Number of Days to Update: 79 | Next Scheduled EDR Contact: 10/19/2020 |
| | Data Release Frequency: Quarterly |

FTTS: FIFRA/ TSCA Tracking System - FIFRA (Federal Insecticide, Fungicide, & Rodenticide Act)/TSCA (Toxic Substances Control Act)

FTTS tracks administrative cases and pesticide enforcement actions and compliance activities related to FIFRA, TSCA and EPCRA (Emergency Planning and Community Right-to-Know Act). To maintain currency, EDR contacts the Agency on a quarterly basis.

| | |
|---|---|
| Date of Government Version: 04/09/2009 | Source: EPA/Office of Prevention, Pesticides and Toxic Substances |
| Date Data Arrived at EDR: 04/16/2009 | Telephone: 202-566-1667 |
| Date Made Active in Reports: 05/11/2009 | Last EDR Contact: 08/18/2017 |
| Number of Days to Update: 25 | Next Scheduled EDR Contact: 12/04/2017 |
| | Data Release Frequency: No Update Planned |

FTTS INSP: FIFRA/ TSCA Tracking System - FIFRA (Federal Insecticide, Fungicide, & Rodenticide Act)/TSCA (Toxic Substances Control Act)

A listing of FIFRA/TSCA Tracking System (FTTS) inspections and enforcements.

| | |
|---|---|
| Date of Government Version: 04/09/2009 | Source: EPA |
| Date Data Arrived at EDR: 04/16/2009 | Telephone: 202-566-1667 |
| Date Made Active in Reports: 05/11/2009 | Last EDR Contact: 08/18/2017 |
| Number of Days to Update: 25 | Next Scheduled EDR Contact: 12/04/2017 |
| | Data Release Frequency: No Update Planned |

MLTS: Material Licensing Tracking System

MLTS is maintained by the Nuclear Regulatory Commission and contains a list of approximately 8,100 sites which possess or use radioactive materials and which are subject to NRC licensing requirements. To maintain currency, EDR contacts the Agency on a quarterly basis.

| | |
|---|--|
| Date of Government Version: 10/25/2019 | Source: Nuclear Regulatory Commission |
| Date Data Arrived at EDR: 10/25/2019 | Telephone: 301-415-7169 |
| Date Made Active in Reports: 01/15/2020 | Last EDR Contact: 07/20/2020 |
| Number of Days to Update: 82 | Next Scheduled EDR Contact: 11/02/2020 |
| | Data Release Frequency: Quarterly |

COAL ASH DOE: Steam-Electric Plant Operation Data

A listing of power plants that store ash in surface ponds.

| | |
|---|--|
| Date of Government Version: 12/31/2018 | Source: Department of Energy |
| Date Data Arrived at EDR: 12/04/2019 | Telephone: 202-586-8719 |
| Date Made Active in Reports: 01/15/2020 | Last EDR Contact: 06/05/2020 |
| Number of Days to Update: 42 | Next Scheduled EDR Contact: 09/14/2020 |
| | Data Release Frequency: Varies |

GOVERNMENT RECORDS SEARCHED / DATA CURRENCY TRACKING

COAL ASH EPA: Coal Combustion Residues Surface Impoundments List

A listing of coal combustion residues surface impoundments with high hazard potential ratings.

| | |
|---|---|
| Date of Government Version: 01/12/2017 | Source: Environmental Protection Agency |
| Date Data Arrived at EDR: 03/05/2019 | Telephone: N/A |
| Date Made Active in Reports: 11/11/2019 | Last EDR Contact: 06/01/2020 |
| Number of Days to Update: 251 | Next Scheduled EDR Contact: 09/14/2020 |
| | Data Release Frequency: Varies |

PCB TRANSFORMER: PCB Transformer Registration Database

The database of PCB transformer registrations that includes all PCB registration submittals.

| | |
|---|---|
| Date of Government Version: 09/13/2019 | Source: Environmental Protection Agency |
| Date Data Arrived at EDR: 11/06/2019 | Telephone: 202-566-0517 |
| Date Made Active in Reports: 02/10/2020 | Last EDR Contact: 08/06/2020 |
| Number of Days to Update: 96 | Next Scheduled EDR Contact: 11/16/2020 |
| | Data Release Frequency: Varies |

RADINFO: Radiation Information Database

The Radiation Information Database (RADINFO) contains information about facilities that are regulated by U.S. Environmental Protection Agency (EPA) regulations for radiation and radioactivity.

| | |
|---|---|
| Date of Government Version: 07/01/2019 | Source: Environmental Protection Agency |
| Date Data Arrived at EDR: 07/01/2019 | Telephone: 202-343-9775 |
| Date Made Active in Reports: 09/23/2019 | Last EDR Contact: 06/24/2020 |
| Number of Days to Update: 84 | Next Scheduled EDR Contact: 10/12/2020 |
| | Data Release Frequency: Quarterly |

HIST FTTS: FIFRA/TSCA Tracking System Administrative Case Listing

A complete administrative case listing from the FIFRA/TSCA Tracking System (FTTS) for all ten EPA regions. The information was obtained from the National Compliance Database (NCDB). NCDB supports the implementation of FIFRA (Federal Insecticide, Fungicide, and Rodenticide Act) and TSCA (Toxic Substances Control Act). Some EPA regions are now closing out records. Because of that, and the fact that some EPA regions are not providing EPA Headquarters with updated records, it was decided to create a HIST FTTS database. It included records that may not be included in the newer FTTS database updates. This database is no longer updated.

| | |
|---|---|
| Date of Government Version: 10/19/2006 | Source: Environmental Protection Agency |
| Date Data Arrived at EDR: 03/01/2007 | Telephone: 202-564-2501 |
| Date Made Active in Reports: 04/10/2007 | Last EDR Contact: 12/17/2007 |
| Number of Days to Update: 40 | Next Scheduled EDR Contact: 03/17/2008 |
| | Data Release Frequency: No Update Planned |

HIST FTTS INSP: FIFRA/TSCA Tracking System Inspection & Enforcement Case Listing

A complete inspection and enforcement case listing from the FIFRA/TSCA Tracking System (FTTS) for all ten EPA regions. The information was obtained from the National Compliance Database (NCDB). NCDB supports the implementation of FIFRA (Federal Insecticide, Fungicide, and Rodenticide Act) and TSCA (Toxic Substances Control Act). Some EPA regions are now closing out records. Because of that, and the fact that some EPA regions are not providing EPA Headquarters with updated records, it was decided to create a HIST FTTS database. It included records that may not be included in the newer FTTS database updates. This database is no longer updated.

| | |
|---|---|
| Date of Government Version: 10/19/2006 | Source: Environmental Protection Agency |
| Date Data Arrived at EDR: 03/01/2007 | Telephone: 202-564-2501 |
| Date Made Active in Reports: 04/10/2007 | Last EDR Contact: 12/17/2008 |
| Number of Days to Update: 40 | Next Scheduled EDR Contact: 03/17/2008 |
| | Data Release Frequency: No Update Planned |

DOT OPS: Incident and Accident Data

Department of Transportation, Office of Pipeline Safety Incident and Accident data.

GOVERNMENT RECORDS SEARCHED / DATA CURRENCY TRACKING

Date of Government Version: 01/02/2020
Date Data Arrived at EDR: 01/28/2020
Date Made Active in Reports: 04/17/2020
Number of Days to Update: 80

Source: Department of Transportation, Office of Pipeline Safety
Telephone: 202-366-4595
Last EDR Contact: 07/27/2020
Next Scheduled EDR Contact: 11/09/2020
Data Release Frequency: Quarterly

CONSENT: Superfund (CERCLA) Consent Decrees

Major legal settlements that establish responsibility and standards for cleanup at NPL (Superfund) sites. Released periodically by United States District Courts after settlement by parties to litigation matters.

Date of Government Version: 06/30/2020
Date Data Arrived at EDR: 07/15/2020
Date Made Active in Reports: 07/21/2020
Number of Days to Update: 6

Source: Department of Justice, Consent Decree Library
Telephone: Varies
Last EDR Contact: 07/06/2020
Next Scheduled EDR Contact: 10/19/2020
Data Release Frequency: Varies

BRS: Biennial Reporting System

The Biennial Reporting System is a national system administered by the EPA that collects data on the generation and management of hazardous waste. BRS captures detailed data from two groups: Large Quantity Generators (LQG) and Treatment, Storage, and Disposal Facilities.

Date of Government Version: 12/31/2015
Date Data Arrived at EDR: 02/22/2017
Date Made Active in Reports: 09/28/2017
Number of Days to Update: 218

Source: EPA/NTIS
Telephone: 800-424-9346
Last EDR Contact: 06/22/2020
Next Scheduled EDR Contact: 10/05/2020
Data Release Frequency: Biennially

INDIAN RESERV: Indian Reservations

This map layer portrays Indian administered lands of the United States that have any area equal to or greater than 640 acres.

Date of Government Version: 12/31/2014
Date Data Arrived at EDR: 07/14/2015
Date Made Active in Reports: 01/10/2017
Number of Days to Update: 546

Source: USGS
Telephone: 202-208-3710
Last EDR Contact: 07/07/2020
Next Scheduled EDR Contact: 10/19/2020
Data Release Frequency: Semi-Annually

FUSRAP: Formerly Utilized Sites Remedial Action Program

DOE established the Formerly Utilized Sites Remedial Action Program (FUSRAP) in 1974 to remediate sites where radioactive contamination remained from Manhattan Project and early U.S. Atomic Energy Commission (AEC) operations.

Date of Government Version: 08/08/2017
Date Data Arrived at EDR: 09/11/2018
Date Made Active in Reports: 09/14/2018
Number of Days to Update: 3

Source: Department of Energy
Telephone: 202-586-3559
Last EDR Contact: 07/28/2020
Next Scheduled EDR Contact: 11/16/2020
Data Release Frequency: Varies

UMTRA: Uranium Mill Tailings Sites

Uranium ore was mined by private companies for federal government use in national defense programs. When the mills shut down, large piles of the sand-like material (mill tailings) remain after uranium has been extracted from the ore. Levels of human exposure to radioactive materials from the piles are low; however, in some cases tailings were used as construction materials before the potential health hazards of the tailings were recognized.

Date of Government Version: 08/30/2019
Date Data Arrived at EDR: 11/15/2019
Date Made Active in Reports: 01/28/2020
Number of Days to Update: 74

Source: Department of Energy
Telephone: 505-845-0011
Last EDR Contact: 05/18/2020
Next Scheduled EDR Contact: 08/31/2020
Data Release Frequency: Varies

GOVERNMENT RECORDS SEARCHED / DATA CURRENCY TRACKING

LEAD SMELTER 1: Lead Smelter Sites

A listing of former lead smelter site locations.

| | |
|---|---|
| Date of Government Version: 04/27/2020 | Source: Environmental Protection Agency |
| Date Data Arrived at EDR: 05/06/2020 | Telephone: 703-603-8787 |
| Date Made Active in Reports: 05/28/2020 | Last EDR Contact: 08/03/2020 |
| Number of Days to Update: 22 | Next Scheduled EDR Contact: 10/12/2020 |
| | Data Release Frequency: Varies |

LEAD SMELTER 2: Lead Smelter Sites

A list of several hundred sites in the U.S. where secondary lead smelting was done from 1931 and 1964. These sites may pose a threat to public health through ingestion or inhalation of contaminated soil or dust

| | |
|---|---|
| Date of Government Version: 04/05/2001 | Source: American Journal of Public Health |
| Date Data Arrived at EDR: 10/27/2010 | Telephone: 703-305-6451 |
| Date Made Active in Reports: 12/02/2010 | Last EDR Contact: 12/02/2009 |
| Number of Days to Update: 36 | Next Scheduled EDR Contact: N/A |
| | Data Release Frequency: No Update Planned |

US AIRS (AFS): Aerometric Information Retrieval System Facility Subsystem (AFS)

The database is a sub-system of Aerometric Information Retrieval System (AIRS). AFS contains compliance data on air pollution point sources regulated by the U.S. EPA and/or state and local air regulatory agencies. This information comes from source reports by various stationary sources of air pollution, such as electric power plants, steel mills, factories, and universities, and provides information about the air pollutants they produce. Action, air program, air program pollutant, and general level plant data. It is used to track emissions and compliance data from industrial plants.

| | |
|---|--|
| Date of Government Version: 10/12/2016 | Source: EPA |
| Date Data Arrived at EDR: 10/26/2016 | Telephone: 202-564-2496 |
| Date Made Active in Reports: 02/03/2017 | Last EDR Contact: 09/26/2017 |
| Number of Days to Update: 100 | Next Scheduled EDR Contact: 01/08/2018 |
| | Data Release Frequency: Annually |

US AIRS MINOR: Air Facility System Data

A listing of minor source facilities.

| | |
|---|--|
| Date of Government Version: 10/12/2016 | Source: EPA |
| Date Data Arrived at EDR: 10/26/2016 | Telephone: 202-564-2496 |
| Date Made Active in Reports: 02/03/2017 | Last EDR Contact: 09/26/2017 |
| Number of Days to Update: 100 | Next Scheduled EDR Contact: 01/08/2018 |
| | Data Release Frequency: Annually |

MINES VIOLATIONS: MSHA Violation Assessment Data

Mines violation and assessment information. Department of Labor, Mine Safety & Health Administration.

| | |
|---|--|
| Date of Government Version: 03/31/2020 | Source: DOL, Mine Safety & Health Admi |
| Date Data Arrived at EDR: 04/01/2020 | Telephone: 202-693-9424 |
| Date Made Active in Reports: 05/21/2020 | Last EDR Contact: 05/27/2020 |
| Number of Days to Update: 50 | Next Scheduled EDR Contact: 09/14/2020 |
| | Data Release Frequency: Quarterly |

US MINES: Mines Master Index File

Contains all mine identification numbers issued for mines active or opened since 1971. The data also includes violation information.

| | |
|---|--|
| Date of Government Version: 02/11/2020 | Source: Department of Labor, Mine Safety and Health Administration |
| Date Data Arrived at EDR: 02/25/2020 | Telephone: 303-231-5959 |
| Date Made Active in Reports: 05/21/2020 | Last EDR Contact: 05/21/2020 |
| Number of Days to Update: 86 | Next Scheduled EDR Contact: 09/07/2020 |
| | Data Release Frequency: Semi-Annually |

GOVERNMENT RECORDS SEARCHED / DATA CURRENCY TRACKING

US MINES 2: Ferrous and Nonferrous Metal Mines Database Listing

This map layer includes ferrous (ferrous metal mines are facilities that extract ferrous metals, such as iron ore or molybdenum) and nonferrous (Nonferrous metal mines are facilities that extract nonferrous metals, such as gold, silver, copper, zinc, and lead) metal mines in the United States.

| | |
|---|--|
| Date of Government Version: 01/16/2018 | Source: USGS |
| Date Data Arrived at EDR: 02/28/2020 | Telephone: 703-648-7709 |
| Date Made Active in Reports: 05/22/2020 | Last EDR Contact: 05/27/2020 |
| Number of Days to Update: 84 | Next Scheduled EDR Contact: 09/07/2020 |
| | Data Release Frequency: Varies |

US MINES 3: Active Mines & Mineral Plants Database Listing

Active Mines and Mineral Processing Plant operations for commodities monitored by the Minerals Information Team of the USGS.

| | |
|---|--|
| Date of Government Version: 04/14/2011 | Source: USGS |
| Date Data Arrived at EDR: 06/08/2011 | Telephone: 703-648-7709 |
| Date Made Active in Reports: 09/13/2011 | Last EDR Contact: 05/21/2020 |
| Number of Days to Update: 97 | Next Scheduled EDR Contact: 09/07/2020 |
| | Data Release Frequency: Varies |

ABANDONED MINES: Abandoned Mines

An inventory of land and water impacted by past mining (primarily coal mining) is maintained by OSMRE to provide information needed to implement the Surface Mining Control and Reclamation Act of 1977 (SMCRA). The inventory contains information on the location, type, and extent of AML impacts, as well as, information on the cost associated with the reclamation of those problems. The inventory is based upon field surveys by State, Tribal, and OSMRE program officials. It is dynamic to the extent that it is modified as new problems are identified and existing problems are reclaimed.

| | |
|---|--|
| Date of Government Version: 03/05/2020 | Source: Department of Interior |
| Date Data Arrived at EDR: 03/06/2020 | Telephone: 202-208-2609 |
| Date Made Active in Reports: 05/29/2020 | Last EDR Contact: 06/19/2020 |
| Number of Days to Update: 84 | Next Scheduled EDR Contact: 09/21/2020 |
| | Data Release Frequency: Quarterly |

FINDS: Facility Index System/Facility Registry System

Facility Index System. FINDS contains both facility information and 'pointers' to other sources that contain more detail. EDR includes the following FINDS databases in this report: PCS (Permit Compliance System), AIRS (Aerometric Information Retrieval System), DOCKET (Enforcement Docket used to manage and track information on civil judicial enforcement cases for all environmental statutes), FURS (Federal Underground Injection Control), C-DOCKET (Criminal Docket System used to track criminal enforcement actions for all environmental statutes), FFIS (Federal Facilities Information System), STATE (State Environmental Laws and Statutes), and PADS (PCB Activity Data System).

| | |
|---|--|
| Date of Government Version: 02/03/2020 | Source: EPA |
| Date Data Arrived at EDR: 03/03/2020 | Telephone: (215) 814-5000 |
| Date Made Active in Reports: 05/28/2020 | Last EDR Contact: 06/02/2020 |
| Number of Days to Update: 86 | Next Scheduled EDR Contact: 09/14/2020 |
| | Data Release Frequency: Quarterly |

DOCKET HWC: Hazardous Waste Compliance Docket Listing

A complete list of the Federal Agency Hazardous Waste Compliance Docket Facilities.

| | |
|---|---|
| Date of Government Version: 05/31/2018 | Source: Environmental Protection Agency |
| Date Data Arrived at EDR: 07/26/2018 | Telephone: 202-564-0527 |
| Date Made Active in Reports: 10/05/2018 | Last EDR Contact: 05/18/2020 |
| Number of Days to Update: 71 | Next Scheduled EDR Contact: 09/07/2020 |
| | Data Release Frequency: Varies |

ECHO: Enforcement & Compliance History Information

ECHO provides integrated compliance and enforcement information for about 800,000 regulated facilities nationwide.

GOVERNMENT RECORDS SEARCHED / DATA CURRENCY TRACKING

Date of Government Version: 04/04/2020
Date Data Arrived at EDR: 04/07/2020
Date Made Active in Reports: 06/26/2020
Number of Days to Update: 80

Source: Environmental Protection Agency
Telephone: 202-564-2280
Last EDR Contact: 07/02/2020
Next Scheduled EDR Contact: 10/19/2020
Data Release Frequency: Quarterly

UXO: Unexploded Ordnance Sites

A listing of unexploded ordnance site locations

Date of Government Version: 12/31/2017
Date Data Arrived at EDR: 01/17/2019
Date Made Active in Reports: 04/01/2019
Number of Days to Update: 74

Source: Department of Defense
Telephone: 703-704-1564
Last EDR Contact: 07/09/2020
Next Scheduled EDR Contact: 10/26/2020
Data Release Frequency: Varies

FUELS PROGRAM: EPA Fuels Program Registered Listing

This listing includes facilities that are registered under the Part 80 (Code of Federal Regulations) EPA Fuels Programs. All companies now are required to submit new and updated registrations.

Date of Government Version: 05/18/2020
Date Data Arrived at EDR: 05/19/2020
Date Made Active in Reports: 08/03/2020
Number of Days to Update: 76

Source: EPA
Telephone: 800-385-6164
Last EDR Contact: 05/19/2020
Next Scheduled EDR Contact: 08/31/2020
Data Release Frequency: Quarterly

AIRS: Permit and Emissions Inventory Data

Permit and emissions inventory data.

Date of Government Version: 03/17/2020
Date Data Arrived at EDR: 03/17/2020
Date Made Active in Reports: 05/21/2020
Number of Days to Update: 65

Source: Department of Environmental Protection
Telephone: 717-787-9702
Last EDR Contact: 06/17/2020
Next Scheduled EDR Contact: 09/28/2020
Data Release Frequency: Annually

ASBESTOS: Asbestos Notification Listing

Asbestos sites

Date of Government Version: 11/30/2018
Date Data Arrived at EDR: 12/06/2018
Date Made Active in Reports: 01/02/2019
Number of Days to Update: 27

Source: Department of Labor & Industry
Telephone: 717-703-1092
Last EDR Contact: 05/28/2020
Next Scheduled EDR Contact: 09/14/2020
Data Release Frequency: Varies

DRYCLEANERS: Drycleaner Facility Locations

A listing of drycleaner facility locations.

Date of Government Version: 03/17/2020
Date Data Arrived at EDR: 03/17/2020
Date Made Active in Reports: 05/21/2020
Number of Days to Update: 65

Source: Department of Environmental Protection
Telephone: 717-787-9702
Last EDR Contact: 06/17/2020
Next Scheduled EDR Contact: 09/28/2020
Data Release Frequency: Quarterly

PA MANIFEST: Manifest Information

Hazardous waste manifest information.

Date of Government Version: 06/30/2018
Date Data Arrived at EDR: 07/19/2019
Date Made Active in Reports: 09/10/2019
Number of Days to Update: 53

Source: Department of Environmental Protection
Telephone: 717-783-8990
Last EDR Contact: 07/09/2020
Next Scheduled EDR Contact: 10/26/2020
Data Release Frequency: Annually

GOVERNMENT RECORDS SEARCHED / DATA CURRENCY TRACKING

MINES: Abandoned Mine Land Inventory

This data set portrays the approximate location of Abandoned Mine Land Problem Areas containing public health, safety, and public welfare problems created by past coal mining.

Date of Government Version: 04/02/2020
Date Data Arrived at EDR: 04/21/2020
Date Made Active in Reports: 07/09/2020
Number of Days to Update: 79

Source: PASDA
Telephone: 814-863-0104
Last EDR Contact: 07/21/2020
Next Scheduled EDR Contact: 11/02/2020
Data Release Frequency: Semi-Annually

NPDES: NPDES Permit Listing

A listing of facilities with an NPDES permit.

Date of Government Version: 03/02/2020
Date Data Arrived at EDR: 03/04/2020
Date Made Active in Reports: 05/14/2020
Number of Days to Update: 71

Source: Department of Environmental Protection
Telephone: 717-787-9642
Last EDR Contact: 06/03/2020
Next Scheduled EDR Contact: 09/14/2020
Data Release Frequency: Varies

UIC: Underground Injection Wells

A listing of underground injection well locations.

Date of Government Version: 03/17/2020
Date Data Arrived at EDR: 03/17/2020
Date Made Active in Reports: 05/21/2020
Number of Days to Update: 65

Source: Department of Environmental Protection
Telephone: 717-783-7209
Last EDR Contact: 06/17/2020
Next Scheduled EDR Contact: 09/28/2020
Data Release Frequency: Quarterly

PCS INACTIVE: Listing of Inactive PCS Permits

An inactive permit is a facility that has shut down or is no longer discharging.

Date of Government Version: 11/05/2014
Date Data Arrived at EDR: 01/06/2015
Date Made Active in Reports: 05/06/2015
Number of Days to Update: 120

Source: EPA
Telephone: 202-564-2496
Last EDR Contact: 07/09/2020
Next Scheduled EDR Contact: 10/19/2020
Data Release Frequency: Semi-Annually

MINES MRDS: Mineral Resources Data System

Mineral Resources Data System

Date of Government Version: 04/06/2018
Date Data Arrived at EDR: 10/21/2019
Date Made Active in Reports: 10/24/2019
Number of Days to Update: 3

Source: USGS
Telephone: 703-648-6533
Last EDR Contact: 05/21/2020
Next Scheduled EDR Contact: 09/07/2020
Data Release Frequency: Varies

PCS: Permit Compliance System

PCS is a computerized management information system that contains data on National Pollutant Discharge Elimination System (NPDES) permit holding facilities. PCS tracks the permit, compliance, and enforcement status of NPDES facilities.

Date of Government Version: 07/14/2011
Date Data Arrived at EDR: 08/05/2011
Date Made Active in Reports: 09/29/2011
Number of Days to Update: 55

Source: EPA, Office of Water
Telephone: 202-564-2496
Last EDR Contact: 06/08/2020
Next Scheduled EDR Contact: 09/21/2020
Data Release Frequency: Semi-Annually

PCS ENF: Enforcement data

No description is available for this data

GOVERNMENT RECORDS SEARCHED / DATA CURRENCY TRACKING

Date of Government Version: 12/31/2014
Date Data Arrived at EDR: 02/05/2015
Date Made Active in Reports: 03/06/2015
Number of Days to Update: 29

Source: EPA
Telephone: 202-564-2497
Last EDR Contact: 07/01/2020
Next Scheduled EDR Contact: 10/19/2020
Data Release Frequency: Varies

EDR HIGH RISK HISTORICAL RECORDS

EDR Exclusive Records

EDR MGP: EDR Proprietary Manufactured Gas Plants

The EDR Proprietary Manufactured Gas Plant Database includes records of coal gas plants (manufactured gas plants) compiled by EDR's researchers. Manufactured gas sites were used in the United States from the 1800's to 1950's to produce a gas that could be distributed and used as fuel. These plants used whale oil, rosin, coal, or a mixture of coal, oil, and water that also produced a significant amount of waste. Many of the byproducts of the gas production, such as coal tar (oily waste containing volatile and non-volatile chemicals), sludges, oils and other compounds are potentially hazardous to human health and the environment. The byproduct from this process was frequently disposed of directly at the plant site and can remain or spread slowly, serving as a continuous source of soil and groundwater contamination.

Date of Government Version: N/A
Date Data Arrived at EDR: N/A
Date Made Active in Reports: N/A
Number of Days to Update: N/A

Source: EDR, Inc.
Telephone: N/A
Last EDR Contact: N/A
Next Scheduled EDR Contact: N/A
Data Release Frequency: No Update Planned

EDR Hist Auto: EDR Exclusive Historical Auto Stations

EDR has searched selected national collections of business directories and has collected listings of potential gas station/filling station/service station sites that were available to EDR researchers. EDR's review was limited to those categories of sources that might, in EDR's opinion, include gas station/filling station/service station establishments. The categories reviewed included, but were not limited to gas, gas station, gasoline station, filling station, auto, automobile repair, auto service station, service station, etc. This database falls within a category of information EDR classifies as "High Risk Historical Records", or HRHR. EDR's HRHR effort presents unique and sometimes proprietary data about past sites and operations that typically create environmental concerns, but may not show up in current government records searches.

Date of Government Version: N/A
Date Data Arrived at EDR: N/A
Date Made Active in Reports: N/A
Number of Days to Update: N/A

Source: EDR, Inc.
Telephone: N/A
Last EDR Contact: N/A
Next Scheduled EDR Contact: N/A
Data Release Frequency: Varies

EDR Hist Cleaner: EDR Exclusive Historical Cleaners

EDR has searched selected national collections of business directories and has collected listings of potential dry cleaner sites that were available to EDR researchers. EDR's review was limited to those categories of sources that might, in EDR's opinion, include dry cleaning establishments. The categories reviewed included, but were not limited to dry cleaners, cleaners, laundry, laundromat, cleaning/laundry, wash & dry etc. This database falls within a category of information EDR classifies as "High Risk Historical Records", or HRHR. EDR's HRHR effort presents unique and sometimes proprietary data about past sites and operations that typically create environmental concerns, but may not show up in current government records searches.

Date of Government Version: N/A
Date Data Arrived at EDR: N/A
Date Made Active in Reports: N/A
Number of Days to Update: N/A

Source: EDR, Inc.
Telephone: N/A
Last EDR Contact: N/A
Next Scheduled EDR Contact: N/A
Data Release Frequency: Varies

EDR RECOVERED GOVERNMENT ARCHIVES

Exclusive Recovered Govt. Archives

GOVERNMENT RECORDS SEARCHED / DATA CURRENCY TRACKING

RGA HWS: Recovered Government Archive State Hazardous Waste Facilities List

The EDR Recovered Government Archive State Hazardous Waste database provides a list of SHWS incidents derived from historical databases and includes many records that no longer appear in current government lists. Compiled from Records formerly available from the Department Environmental Protection in Pennsylvania.

| | |
|---|---|
| Date of Government Version: N/A | Source: Department Environmental Protection |
| Date Data Arrived at EDR: 07/01/2013 | Telephone: N/A |
| Date Made Active in Reports: 12/30/2013 | Last EDR Contact: 06/01/2012 |
| Number of Days to Update: 182 | Next Scheduled EDR Contact: N/A |
| | Data Release Frequency: Varies |

RGA LF: Recovered Government Archive Solid Waste Facilities List

The EDR Recovered Government Archive Landfill database provides a list of landfills derived from historical databases and includes many records that no longer appear in current government lists. Compiled from Records formerly available from the Department Environmental Protection in Pennsylvania.

| | |
|---|---|
| Date of Government Version: N/A | Source: Department Environmental Protection |
| Date Data Arrived at EDR: 07/01/2013 | Telephone: N/A |
| Date Made Active in Reports: 01/10/2014 | Last EDR Contact: 06/01/2012 |
| Number of Days to Update: 193 | Next Scheduled EDR Contact: N/A |
| | Data Release Frequency: Varies |

RGA LUST: Recovered Government Archive Leaking Underground Storage Tank

The EDR Recovered Government Archive Leaking Underground Storage Tank database provides a list of LUST incidents derived from historical databases and includes many records that no longer appear in current government lists. Compiled from Records formerly available from the Department Environmental Protection in Pennsylvania.

| | |
|---|---|
| Date of Government Version: N/A | Source: Department Environmental Protection |
| Date Data Arrived at EDR: 07/01/2013 | Telephone: N/A |
| Date Made Active in Reports: 12/30/2013 | Last EDR Contact: 06/01/2012 |
| Number of Days to Update: 182 | Next Scheduled EDR Contact: N/A |
| | Data Release Frequency: Varies |

OTHER DATABASE(S)

Depending on the geographic area covered by this report, the data provided in these specialty databases may or may not be complete. For example, the existence of wetlands information data in a specific report does not mean that all wetlands in the area covered by the report are included. Moreover, the absence of any reported wetlands information does not necessarily mean that wetlands do not exist in the area covered by the report.

CT MANIFEST: Hazardous Waste Manifest Data

Facility and manifest data. Manifest is a document that lists and tracks hazardous waste from the generator through transporters to a tsd facility.

| | |
|---|---|
| Date of Government Version: 05/12/2020 | Source: Department of Energy & Environmental Protection |
| Date Data Arrived at EDR: 05/12/2020 | Telephone: 860-424-3375 |
| Date Made Active in Reports: 07/27/2020 | Last EDR Contact: 05/12/2020 |
| Number of Days to Update: 76 | Next Scheduled EDR Contact: 08/24/2020 |
| | Data Release Frequency: No Update Planned |

NJ MANIFEST: Manifest Information

Hazardous waste manifest information.

| | |
|---|--|
| Date of Government Version: 12/31/2018 | Source: Department of Environmental Protection |
| Date Data Arrived at EDR: 04/10/2019 | Telephone: N/A |
| Date Made Active in Reports: 05/16/2019 | Last EDR Contact: 07/09/2020 |
| Number of Days to Update: 36 | Next Scheduled EDR Contact: 10/19/2020 |
| | Data Release Frequency: Annually |

GOVERNMENT RECORDS SEARCHED / DATA CURRENCY TRACKING

NY MANIFEST: Facility and Manifest Data

Manifest is a document that lists and tracks hazardous waste from the generator through transporters to a TSD facility.

Date of Government Version: 01/01/2019
Date Data Arrived at EDR: 04/29/2020
Date Made Active in Reports: 07/10/2020
Number of Days to Update: 72

Source: Department of Environmental Conservation
Telephone: 518-402-8651
Last EDR Contact: 07/31/2020
Next Scheduled EDR Contact: 11/09/2020
Data Release Frequency: Quarterly

RI MANIFEST: Manifest information

Hazardous waste manifest information

Date of Government Version: 12/31/2018
Date Data Arrived at EDR: 10/02/2019
Date Made Active in Reports: 12/10/2019
Number of Days to Update: 69

Source: Department of Environmental Management
Telephone: 401-222-2797
Last EDR Contact: 05/14/2020
Next Scheduled EDR Contact: 08/31/2020
Data Release Frequency: Annually

VT MANIFEST: Hazardous Waste Manifest Data

Hazardous waste manifest information.

Date of Government Version: 10/28/2019
Date Data Arrived at EDR: 10/29/2019
Date Made Active in Reports: 01/09/2020
Number of Days to Update: 72

Source: Department of Environmental Conservation
Telephone: 802-241-3443
Last EDR Contact: 07/09/2020
Next Scheduled EDR Contact: 10/26/2020
Data Release Frequency: Annually

WI MANIFEST: Manifest Information

Hazardous waste manifest information.

Date of Government Version: 05/31/2018
Date Data Arrived at EDR: 06/19/2019
Date Made Active in Reports: 09/03/2019
Number of Days to Update: 76

Source: Department of Natural Resources
Telephone: N/A
Last EDR Contact: 06/04/2020
Next Scheduled EDR Contact: 09/21/2020
Data Release Frequency: Annually

Oil/Gas Pipelines

Source: Endeavor Business Media

Petroleum Bundle (Crude Oil, Refined Products, Petrochemicals, Gas Liquids (LPG/NGL), and Specialty Gases (Miscellaneous)) N = Natural Gas Bundle (Natural Gas, Gas Liquids (LPG/NGL), and Specialty Gases (Miscellaneous)). This map includes information copyrighted by Endeavor Business Media. This information is provided on a best effort basis and Endeavor Business Media does not guarantee its accuracy nor warrant its fitness for any particular purpose. Such information has been reprinted with the permission of Endeavor Business Media.

Electric Power Transmission Line Data

Source: Endeavor Business Media

This map includes information copyrighted by Endeavor Business Media. This information is provided on a best effort basis and Endeavor Business Media does not guarantee its accuracy nor warrant its fitness for any particular purpose. Such information has been reprinted with the permission of Endeavor Business Media.

Sensitive Receptors: There are individuals deemed sensitive receptors due to their fragile immune systems and special sensitivity to environmental discharges. These sensitive receptors typically include the elderly, the sick, and children. While the location of all sensitive receptors cannot be determined, EDR indicates those buildings and facilities - schools, daycares, hospitals, medical centers, and nursing homes - where individuals who are sensitive receptors are likely to be located.

AHA Hospitals:

Source: American Hospital Association, Inc.
Telephone: 312-280-5991

The database includes a listing of hospitals based on the American Hospital Association's annual survey of hospitals.

Medical Centers: Provider of Services Listing

Source: Centers for Medicare & Medicaid Services
Telephone: 410-786-3000

A listing of hospitals with Medicare provider number, produced by Centers of Medicare & Medicaid Services, a federal agency within the U.S. Department of Health and Human Services.

GOVERNMENT RECORDS SEARCHED / DATA CURRENCY TRACKING

Nursing Homes

Source: National Institutes of Health

Telephone: 301-594-6248

Information on Medicare and Medicaid certified nursing homes in the United States.

Public Schools

Source: National Center for Education Statistics

Telephone: 202-502-7300

The National Center for Education Statistics' primary database on elementary and secondary public education in the United States. It is a comprehensive, annual, national statistical database of all public elementary and secondary schools and school districts, which contains data that are comparable across all states.

Private Schools

Source: National Center for Education Statistics

Telephone: 202-502-7300

The National Center for Education Statistics' primary database on private school locations in the United States.

Daycare Centers: Child Care Facility List

Source: Department of Public Welfare

Telephone: 717-783-3856

Flood Zone Data: This data was obtained from the Federal Emergency Management Agency (FEMA). It depicts 100-year and 500-year flood zones as defined by FEMA. It includes the National Flood Hazard Layer (NFHL) which incorporates Flood Insurance Rate Map (FIRM) data and Q3 data from FEMA in areas not covered by NFHL.

Source: FEMA

Telephone: 877-336-2627

Date of Government Version: 2003, 2015

NWI: National Wetlands Inventory. This data, available in select counties across the country, was obtained by EDR in 2002, 2005 and 2010 from the U.S. Fish and Wildlife Service.

State Wetlands Data: Wetlands Inventory

Source: Pennsylvania Spatial Data Access

Telephone: 610-344-6105

STREET AND ADDRESS INFORMATION

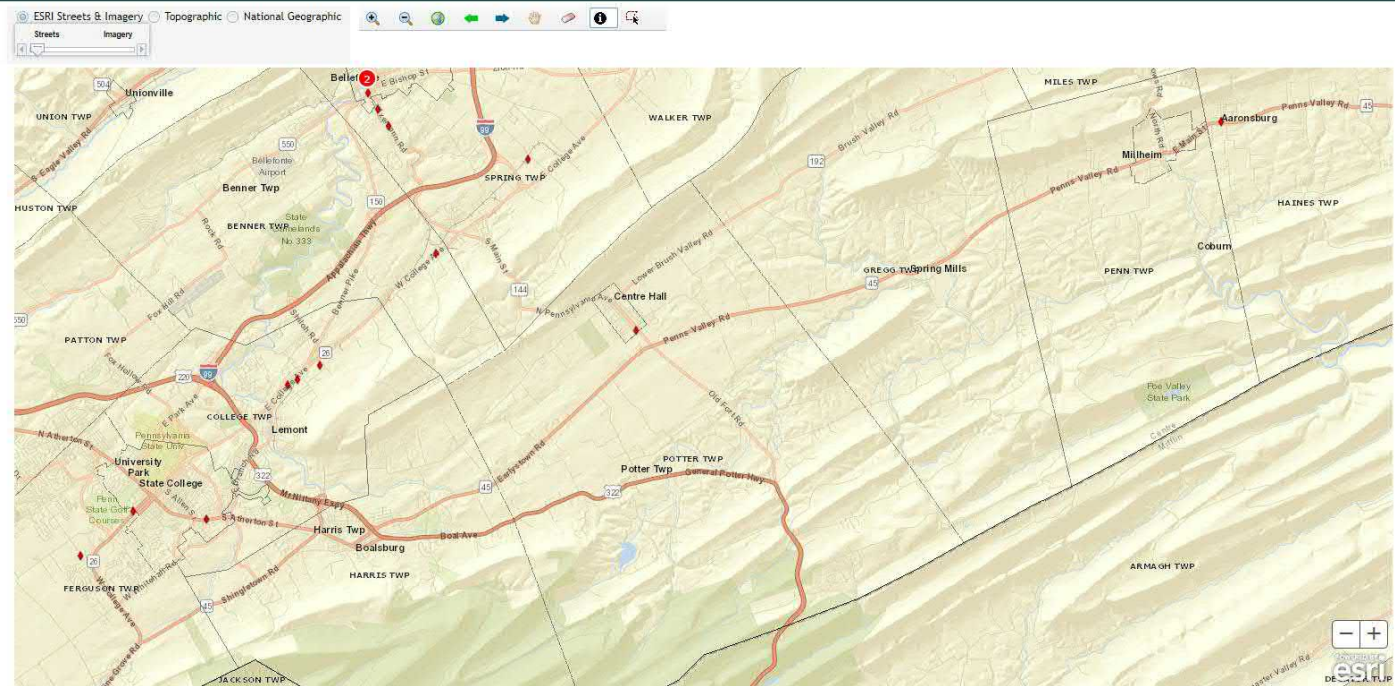
© 2015 TomTom North America, Inc. All rights reserved. This material is proprietary and the subject of copyright protection and other intellectual property rights owned by or licensed to Tele Atlas North America, Inc. The use of this material is subject to the terms of a license agreement. You will be held liable for any unauthorized copying or disclosure of this material.

APPENDIX B: ONLINE AGENCY RECORDS

PA AUL Registry


PA Activity and Use Limitations Registry

- Tasks Legend Add/Rem
- What do you want to do?
- Show Getting Started with PA AUL Registry
 - Show Disclaimer
 - Search for Activity and Use Limitation (AUL)
 - Locate on Map
 - Buffer Tools
 - Measurement
 - Print
 - PA UECA Info



Imagery: undefined: ESRI Streets: Sources: Esri, HERE, Garmin, USGS, Intermap, INCREMENT P, NRCA, Esri Japan, METI, Esri China (Hong Kong), Esri Korea, Esri (Thailand), NGCC, (c) DeLorme/Map contributors, and the GIS User Community

Recorder Of Deeds Header Page



R 0 2 0 4 1 / 0 8 4 8

R02041/0848

7 pages

841

MYGATT LEGAL SERVICES LLC
300 W STATE STREET
SUITE 302
MEDIA PA 19063



R 02041-0848 Aug 13, 2009
 GROWMARK FS LLC
 GROWMARK FS LLC
 08-13-2009
 11:55:17
 PROT 7 oas
 RECORDER OF DEEDS

7-4
 24-50
 Mygatt

GRANTOR: GROWMARK FS, LLC
PROPERTY ADDRESS: 552 FIEDLER ROAD, BELLEFONTE, PA 16823-7556

ENVIRONMENTAL COVENANT
(Protective COVENANT)

This Environmental Covenant is executed pursuant to the Pennsylvania Uniform Environmental Covenants Act, Act No. 68 of 2007, 27 Pa. C.S. §§ 6501 – 6517 (UECA). This Environmental Covenant subjects the Property identified in Paragraph 1 to the activity and/or use limitations in this document. As indicated later in this document, this Environmental Covenant has been approved by the Pennsylvania Department of Environmental Protection (Department).

1. **Property affected.** The property affected (Property) by this Environmental Covenant is located in Spring Township, Centre County.

The postal street address of the Property is: 552 Fiedler Road, Bellefonte, PA, 16823-7556.

The County Parcel Identification No. of the Property is: 13-004-075A.

The latitude and longitude of the center of the Property affected by this Environmental Covenant is: 40 deg 53 min 21.43 sec latitude and 77 deg 43 min 13.57 sec longitude.

The Property has been known by the following name(s): Pleasant Gap Agway, Agway Crop Center

A complete description of the Property is attached to this Environmental Covenant as Exhibit A. A map of the Property is attached to this Environmental Covenant as Exhibit B.

2. **Property Owner / GRANTOR.** GROWMARK FS, LLC is the owner of the Property. The mailing address of the Owner is: 308 NE Front Street, Milford, DE, 19963.

3. **GRANTEE.** GROWMARK FS, LLC

4. **Description of Contamination & Remedy.** The Property was developed as an agricultural crop center in 1966. Prior to this time the land was in agricultural use. The facility currently and historically, blended and sold bulk dry and liquid fertilizer. Since 1981, the facility has stored and sold bulk herbicides. Since 1983, commercial crop application truck operations have occurred at the facility

The Property has been impacted by agricultural chemicals (herbicides and fertilizers). These substances have impacted both soil and groundwater at the Property. Soil characterization included the advancement of 46 soil borings and the analysis of 119 soil

samples. Groundwater characterization included quarterly sampling in the five site monitoring wells and the supply well over 19 years.

Soil was remediated by the excavation of over 380 tons in three separate excavations. Groundwater was remediated using a pump-and-treat remedial system which operated at the site for over 15 years.

Groundwater impacts may extend beyond the Property boundaries to the south following the groundwater remediation. There is no current complete exposure pathway to groundwater on the potentially-impacted adjacent properties. Periodic assessment of the adjacent properties will be performed to address potential future exposure pathways.

Groundwater and soil attainment of a combination of the Residential, Used-Aquifer Statewide Health Standard and the Site Specific Standard (using residential exposure assumptions, no complete exposure pathways, and pathway elimination) has been demonstrated. Documentation of the remediation and attainment was included in the Act 2 Final Report dated March 29, 2009. This report was approved by the Department on July 7, 2009.

5. **Activity & Use Limitations.** The Property is subject to the following activity and use limitations, which the Owner and each subsequent owner of the Property shall abide by:

- a) Continued use and maintenance of the point-of-entry groundwater treatment system (granular activated carbon) for all groundwater used at the Property.
- b) Continued use of bottled water for all drinking purposes at the Property.
- c) Performance of biannual (every two years) assessment of the adjacent, potentially-impacted properties to the southeast (Parcel 13-004-075) and southwest (Parcel 13-004-074B) to evaluate whether any complete groundwater exposure pathway has developed. The biannual reports documenting the assessment shall be provided to the Department, property owners of parcels identified above, municipal authority, and the area water authority.

6. **Notice of Limitations in Future Conveyances.** Each instrument hereafter conveying any interest in the Property subject to this Environmental Covenant shall contain a notice of the activity and use limitations set forth in this Environmental Covenant and shall provide the recorded location of this Environmental Covenant.

7. **Compliance Reporting.** By the end of every second January following the effective date of this Environmental Covenant (bi-annually), the fee simple owner of the property shall submit, to the Department and any Holder listed in Paragraph 3, written documentation stating whether or not the activity and use limitations in this Environmental Covenant are being abided by. The fee simple owner of the property shall submit, to the Department and any Holder listed in Paragraph 3, written documentation following transfer of the property, concerning proposed changes in use of the property,

filing of applications for building permits for the property or proposals for any site work affecting the contamination on the property subject to this Environmental Covenant.

8. Access by the Department. In addition to any rights already possessed by the Department, this Environmental Covenant grants to the Department a right of access of the Property in connection with implementation or enforcement of this Environmental Covenant.


9. Recordation & Proof & Notification. Within 30 days after the date of the Department's approval, the Owner(s) shall file this Environmental Covenant with the Recorder of Deeds for each County in which the Property is located, and send a file-stamped copy of this Environmental Covenant to the Department within 60 days of recordation. Within that time period, the Owner(s) also shall send a file-stamped copy to each of the following: each Municipality and County in which the Property is located; any Holder identified in this Environmental Covenant; each person holding a recorded interest in the Property; and each person in possession of the Property.

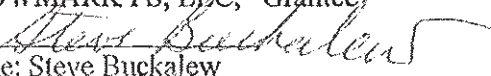
10. Termination or Modification. This environmental covenant may only be terminated or modified in accordance with Section 9 of UECA, 27 Pa. C.S. § 6509.

11. Department's address. Communications with the Department regarding this Environmental Covenant shall be sent to:

Environmental Cleanup Program
Northcentral Regional Office
Department of Environmental Protection
208 W Third St, Suite 101
Williamsport, PA 17701

ACKNOWLEDGMENTS by Owner(s) and any Holder(s), in the following form:

Date: _____
GROWMARK FS, LLO "Grantor"
By: 
Name: Steve Buckalew
Title: Chief Executive Officer

Date: _____
GROWMARK FS, LLC, "Grantee"
By: 
Name: Steve Buckalew
Title: Chief Executive Officer

APPROVED, by Commonwealth of Pennsylvania,
Department of Environmental Protection

Date:

By: Ted Loy

Name: Ted Loy

Title: Environmental Cleanup Program Manager

STATE OF DELAWARE)

COUNTY OF KENT) SS:

On this 23rd day of February, 2009, before me, the undersigned officer, personally appeared Joe Dabala [Grantor and Grantee] who acknowledged himself to be the person whose name is subscribed to this Environmental Covenant, and acknowledged that he executed same for the purposes therein contained.

In witness whereof, I hereunto set my hand and official seal.

Michael J. [Signature]
Notary Public
STATE OF DELAWARE
My Commission Expires September 10, 2011

COMMONWEALTH OF PENNSYLVANIA)

COUNTY OF LYCOMING) SS:

On this 7th day of July, 2009, before me, the undersigned officer, personally appeared Ted Loy, who acknowledged himself to be the Environmental Cleanups Program Manager of the Commonwealth of Pennsylvania, Department of Environmental Protection, Northcentral Regional Office, whose name is subscribed to this Environmental Covenant, and acknowledged that he executed same for the purposes therein contained.

In witness whereof, I hereunto set my hand and official seal.

William [Signature]
Notary Public

YIELD • 2009
William [Signature]
Notary Public
My Commission Expires 06/06/2013

EXHIBIT A

Property Description

All that certain tract or piece of land situate in the State of Pennsylvania, County of Centre, lying in Spring Township, bounded and described as follows:

Beginning at an iron pin set on the westerly side of Fielder Road (33 foot wide) and the southerly line of land conveyed to Consolidated Rail Corporation, said pin being the True Place of beginning of the parcel herein described;

Thence South $39^{\circ}18'43''$ East, along the westerly line of Fielder Road, a distance of 154.44 feet to a point, witnessed by a 4 inch iron post found North $81^{\circ}09'57''$ West 1.57 feet;

Thence South $39^{\circ}42'15''$ West, along the northerly line of land conveyed to Crater Living Trust as recorded in Deed Book 1035 Page 366 of Centre County Records, a distance of 750.40 feet to an iron pin set;

Thence North $39^{\circ}18'41''$ West, along the easterly line of land conveyed to D. Michael Hawbaker as recorded in Deed Book 465 Page 504 of Centre County Records, a distance of 154.01 feet to an iron pin set;

Thence northeasterly along an arc of a curve to the left, and being 55 feet southerly from the centerline of Consolidated Rail Corporation's Right of Way, a distance of 463.51 feet to a 5/8 inch rebar found, said arc having a radius of 7530.98 feet, a chord of 463.44 that bears North $41^{\circ}30'23''$ East;

Thence North $39^{\circ}42'15''$ East, continuing being 55 feet southerly from the centerline of Consolidated Rail Corporation's Right of Way, a distance of 231.50 feet to an iron pin set;

Thence North $50^{\circ}17'45''$ West a distance of 15.00 feet to an iron pin set;

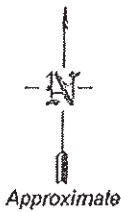
Thence North $39^{\circ}42'15''$ East, continuing along the southerly right of way of Consolidated Rail Corporation, and being 40 feet southerly of said centerline of Right of Way, a distance of 55.69 feet to the Place of Beginning containing 2.424 Acres, more or less, and subject to all highways and easements, as surveyed by Ted R. Clark, RPLS SU-051059-E on September 5, 2002 for and on behalf of Bock & Clark, Corp., under project number 1200200694.

Being the same premises which Edwin K. Fiedler, by deed dated December 30, 1965 and recorded in the Recorder's Office of Centre County, Pennsylvania in Deed Book 283, Page 531, granted and conveyed to Agway, Inc.

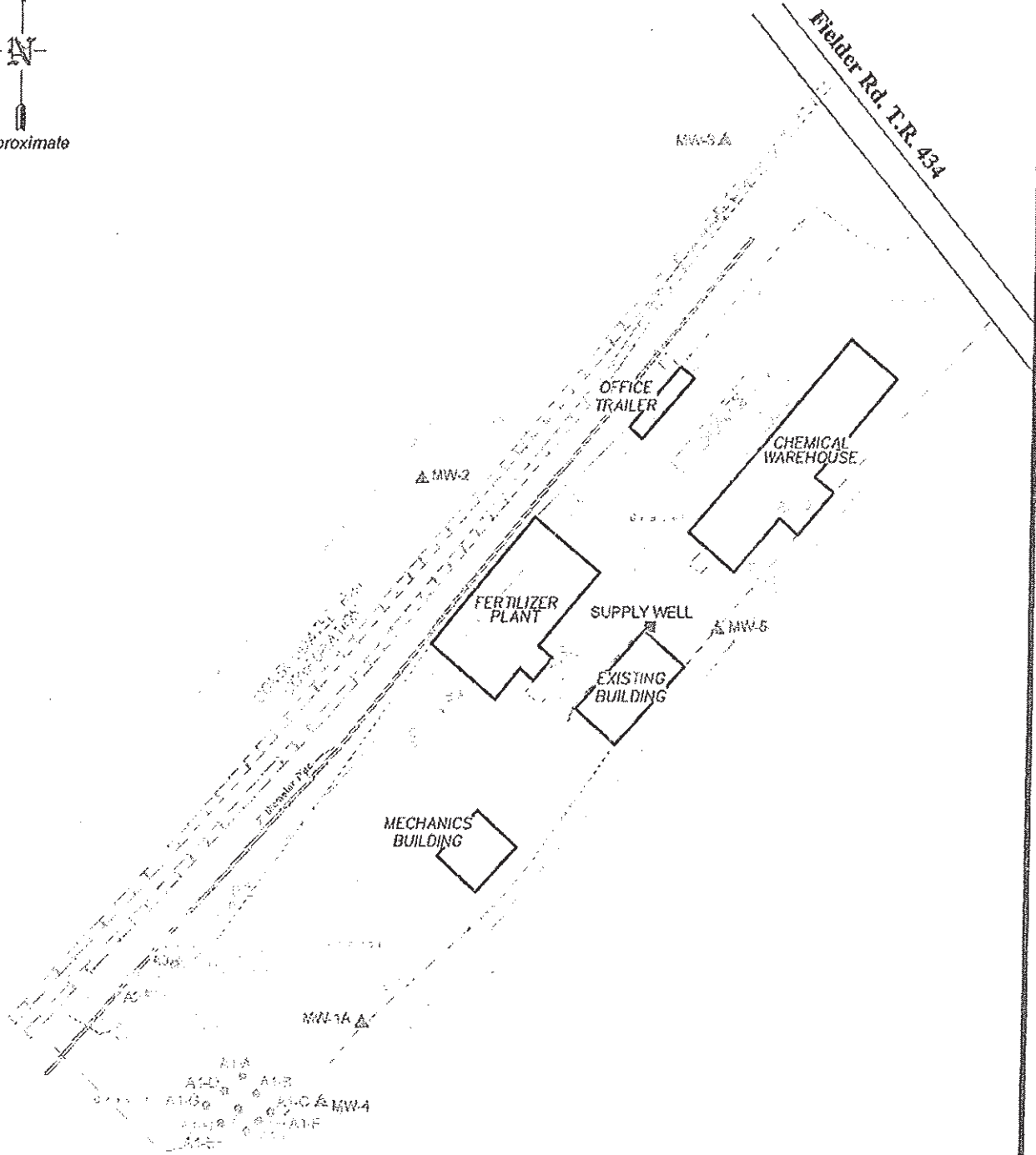
ALSO, being the same premises which Agway, Inc., by deed dated November 27, 2002 and recorded in the Recorder's Office of Centre County, Pennsylvania on December 12, 2002 in Deed Book 1450, Page 188, granted and conveyed to GROWMARK FS, Inc. (now known as GROWMARK FS, LLC pursuant to a Certificate of Conversion dated August 31, 2005).

EXHIBIT B

Property Map



Approximate



LEGEND

- ▲ - Monitoring Well Location (approx.)
- - Supply Well Location (approx.)
- - Soil Boring Location (4-5-08; approx.)
- - Soil Boring Location (11-9-05; approx.)
- - 2002 Soil Boring Location (approx.)
- - 1989 Soil Boring Location (approx.)
- - - Property Line
- - - Remedial Excavation Area



Base Map Source: Bock & Clark National Surveyors Network (Akron, OH); Project No. 1200200694.

| | | |
|---|----------------|--------------|
| <p>Growmark FS, LLC Spring Township, Centre County, Pennsylvania</p> | | |
| <p>Monitoring Well and Soil Boring Location Map</p> | | |
| DRAWN BY: JPB | DATE: 12/12/08 | DRAWING NO. |
| CHECKED & APPROVED BY: JNK | | 23002-026-B1 |
| GROUNDWATER SCIENCES CORPORATION | | |

Environmental Covenant

When recorded, return to:
JJ Powell, Inc.
PO Box 30
Philipsburg, PA 16866

The County Parcel Identification No. of the Property is: 34-004-005

GRANTOR: JJ Powell, Inc.

PROPERTY ADDRESS: 105 W. Wilson Street, Centre Hall, PA 16828

ENVIRONMENTAL COVENANT

This Environmental Covenant is executed pursuant to the Pennsylvania Uniform Environmental Covenants Act, Act No. 68 of 2007, 27 Pa. C.S. §§ 6501 – 6517 (UECA). This Environmental Covenant subjects the Property identified in Paragraph 1 to the activity and/or use limitations in this document. As indicated later in this document, this Environmental Covenant has been approved by the Pennsylvania Department of Environmental Protection (Department).

1. **Property affected.** The property affected (Property) by this Environmental Covenant is located in Centre Hall Borough, Centre County, PA.

The postal street address of the Property [if any] is: 105 W. Wilson Street, Centre Hall, PA 16828.

The latitude and longitude of the center of the Property affected by this Environmental Covenant is: 40.839585 N and -77.678662 W.

The Property has been known by the following name(s): Hosterman's and Sons (a division of Centre Oil & Gas Co., Inc.), Centre Hall Bulk Plant, and JJ Powell, Inc. For registered tanks, the PADEP Tank Facility ID# is: 14-12889

A complete description of the Property is attached to this Environmental Covenant as **Exhibit A**. A map of the Property is attached to this Environmental Covenant as **Exhibit B**.

2. **Property Owner / GRANTOR.** JJ Powell, Inc. is/are the owner(s) of the Property and the GRANTOR and GRANTEE of this Environmental Covenant.

3. The mailing address(es) of the owner(s) is/are: JJ Powell, Inc., PO Box 30, Philipsburg, PA 16866.

4. **Holder(s) / GRANTEE(S).** The following is/are the GRANTEE(s) and a "holder," as that term is defined in 27 Pa. C.S. § 6502, of this Environmental Covenant: Mr. Frank Hartranft, 769 Westerly Parkway, State College, PA 16801.

5. **Description of Contamination & Remedy.** As required by 27 Pa. C.S. § 6504(a)(3) and (a)(7) and as allowed by 27 Pa. C.S. § 6504(b)(6), the following is a brief description of the property contamination.

The subject property was formerly owned and operated by Hosterman's and Sons (a division of Centre Oil & Gas Co., Inc.), of Centre Hall, PA, and has historically been used as a bulk fuel station.

Closure of the underground storage tank (UST) system was conducted on September 7-8, 1999 by Chambers Environmental Group, Inc. (Chambers). Closure of the UST system consisted of excavating and sampling around the UST system, removal of the USTs, and backfilling the excavated area. Petroleum impacts were observed beneath the unleaded gasoline UST during removal and closure activities. UST closure soil samples were collected within the footprint of the unleaded gasoline UST and analyzed for unleaded gasoline parameters to verify the presence and concentration of regulated substances. After receiving the analytical results, the release of petroleum compounds was reported to the PA Department of Environmental Protection (PADEP) on September 23, 1999. The UST System Closure Report was submitted to the PADEP on December 10, 1999.

Chambers was originally contracted by Mr. Frank Hartranft of Centre Oil & Gas Co., Inc. to perform site characterization and remedial activities at the former Centre Oil & Gas Co., Inc., Centre Hall facility (the subject property).

Site characterization activities were completed and a Site Characterization Report (SCR) was submitted and subsequently approved by the PADEP. Remedial feasibility testing was completed and a Remedial Action Plan (RAP) was submitted and subsequently approved by the PADEP. A groundwater pump and treat system was installed at the subject property and operated from November 2003 to February 2008.

In September 2004, the PA Underground Storage Tank Indemnification Fund (PAUSTIF) had a third party technical review completed on the claim/project. The third party technical reviewers developed multiple scopes of work (SOW) from June 2006 through April 2013, which included additional site characterization and remedial activities. The final SOW presented on April 23, 2013 was designed to ultimately achieve regulatory closure at the site. The SOW proposed continued quarterly groundwater sampling/reporting, soil delineation sampling, soil attainment sampling, soil gas sampling to assess the vapor intrusion pathway, preparation of a Remedial Action Completion Report (RACR), and well abandonment/site restoration.

These activities were completed and summarized in the RACR dated July 22, 2015 prepared by Letterle & Associates, Inc. The RACR was approved by the PADEP on August 25, 2015.

Attainment of the applicable PADEP Used-Aquifer (total dissolved solids (TDS) \leq 2,500 milligrams per liter (mg/L)) Residential Statewide Health Standard (UARSHS) Medium Specific Concentrations (MSCs) for soil and applicable Site Specific Standards (SSS) for

groundwater at the site has been demonstrated, and a Relief of Environmental Liability has been granted to Mr. Frank Hartranft for the former Centre Oil & Gas Co., Inc. facility located in the Centre Hall Borough, Centre County, Centre Hall, PA.

6. **Activity & Use Limitations.** The Property is subject to the following activity and use limitations, which the then current owner of the Property, and its tenants, agents, employees and other persons under its control, shall abide by:

- 1) Bedrock groundwater may not be used for potable, non-potable, or agricultural purposes.

7. **Notice of Limitations in Future Conveyances.** Each instrument hereafter conveying any interest in the Property subject to this Environmental Covenant shall contain a notice of the activity and use limitations set forth in this Environmental Covenant and shall provide the recorded location of this Environmental Covenant.

8. **Compliance Reporting.** After written request by the Department or by the end of every third January following the Department's approval of this Environmental Covenant, the then current owner of the Property shall submit, to the Department and any Holder listed in Paragraph 4, written documentation stating whether or not the activity and use limitations in this Environmental Covenant are being abided by for the Homan property (409 S. Pennsylvania Ave., Centre Hall, PA 16828 – Tax Parcel #34-004-004) and the Hosterman property (104 W. Wilson Street, Centre Hall, PA 16828 – Tax Parcel #34-004-002). In addition, within 1 month after any of the following events, the then current owner of the Property shall submit, to the Department and any Holder listed in Paragraph 4, written documentation: noncompliance with the activity and use limitations in this Environmental Covenant; transfer of the Property; changes in use of the Property; or filing of applications for building permits for the Property and any proposals for any site work, if the building or proposed site work will affect the contamination on the Property subject to this Environmental Covenant.

9. **Access by the Department.** In addition to any rights already possessed by the Department, this Environmental Covenant grants to the Department a right of reasonable access of the Property in connection with implementation or enforcement of this Environmental Covenant.

10. **Recording & Proof & Notification.** Within 30 days after the date of the Department's approval of this Environmental Covenant, Mr. Jeff Powell shall file this Environmental Covenant with the Recorder of Deeds for each County in which the Property is located, and send a file-stamped copy of this Environmental Covenant to the Department within 60 days of recording. Within that time period, Mr. Jeff Powell also shall send a file-stamped copy to each of the following: Centre Hall Borough and Centre County.

11. **Termination or Modification.**

(a) This Environmental Covenant may only be terminated or modified in accordance with 27 Pa. C.S. §§ 6509 or 6510, or in accordance with this paragraph.

(b) This Environmental Covenant may be amended or terminated as to any portion of the Property that is acquired for use as state highway right-of-way by the Commonwealth provided that: (1) the Department waives the requirements for an environmental covenant and for conversion pursuant to 27 Pa. C.S. §6517 to the same extent that this Environmental Covenant is amended or terminated; (2) the Department determines that termination or modification of this Environmental Covenant will not adversely affect human health or the environment; and (3) the Department provides 30-days advance written notice to the current property owner, each holder, and, as practicable, each person that originally signed the Environmental Covenant or successors in interest to such persons.

(c) This Environmental Covenant shall terminate upon attainment, in accordance with 35 P.S. §§ 6026. 101 – 6026.908, with an unrestricted use remediation standard for the above-described contamination at the Property. The Department must approve, in writing, of such termination.

(d) In accordance with 27 Pa. C.S. § 6510(a)(3)(i), Grantor hereby waives the right to consent to any amendment or termination of the Environmental Covenant by consent; it being intended that any amendment to or termination of this Environmental Covenant by consent in accordance with this Paragraph requires only the following signatures on the instrument amending or terminating this Environmental Covenant: (i) the Holder at the time of such amendment or termination; (ii) the then current owner of the Property and (iii) the Department.

12. **Department's address.** Communications with the Department regarding this Environmental Covenant shall be sent to: Environmental Program Manager, Environmental Cleanup and Brownfields Program, Pennsylvania Department of Environmental Protection, Northcentral Regional Office, 208 West Third Street, Suite 101, Williamsport, PA 17701.

13. **Severability.** The paragraphs of this Environmental Covenant shall be severable and should any part hereof be declared invalid or unenforceable, the remainder shall continue in full force and effect between the parties.

ACKNOWLEDGMENTS by Owner(s) and any Holder(s), in the following form:

Date: [Name of Owner], Grantor
By: [Signature]
Name: JJ Powell, Inc.
Title: PRESIDENT

Date: [Name of Holder], Grantee
By: [Signature]
Name: Frank Hartranft
Title: _____

Date: 3/30/2016
APPROVED, by Commonwealth of Pennsylvania,
Department of Environmental Protection
By: [Signature]
Name: Ted E. Loy, P.G.
Title: Environmental Program Manager

COMMONWEALTH OF PENNSYLVANIA

COUNTY OF Centre :ss:

On this the 24th day of February, 2016, before me, a Notary Public, personally appeared, **JEFFREY S. POWELL, PRESIDENT OF J. J. POWELL, INC.**, who acknowledged himself to be the person whose name is subscribed to this Environmental Covenant, and acknowledged that he executed the same for the purpose therein contained.

IN WITNESS WHEREOF, I have hereunto set my hand and official seal the day and year first above written.


[Signature]
N.P.
NOTARIAL SEAL
KAITY L. ALBRIGHT, NOTARY PUBLIC
PHILIPSBURG BORO, CENTRE COUNTY
MY COMMISSION EXPIRES OCTOBER 13, 2019

COMMONWEALTH OF PENNSYLVANIA)
)
COUNTY OF CENTRE) SS:

On this 3RD day of MARCH, 2016, before me, the undersigned officer, personally appeared Mr. Frank Hartranft [Holder, Grantee] who acknowledged himself/herself to be the person whose name is subscribed to this Environmental Covenant, and acknowledged that s/he executed same for the purposes therein contained.

COMMONWEALTH OF PENNSYLVANIA
NOTARIAL SEAL
Jeffrey M. Bower, Notary Public
State College Boro, Centre County
My Commission Expires Sept. 22, 2018

In witness whereof, I hereunto set my hand and official seal.


Notary Public

COMMONWEALTH OF PENNSYLVANIA)
)
COUNTY OF LYCOMING) SS:

On this 30 day of March, 2016, before me, the undersigned officer, personally appeared Mr. Ted E. Loy, P.G., who acknowledged himself/herself to be the Environmental Program Manager of the Commonwealth of Pennsylvania, Department of Environmental Protection, Northcentral Regional Office, whose name is subscribed to this Environmental Covenant, and acknowledged that s/he executed same for the purposes therein contained.

In witness whereof, I hereunto set my hand and official seal.


Notary Public

SUZANNE M. FEDELE
Prothonotary & Clerk of Courts
Williamsport, Lycoming County
My Commission Expires Jan. 4, 2018

Exhibit A

Property Description

The Property is a 1.06 acre property located at 105 West Wilson Street, Centre Hall, PA 16828. The Property is located within the Centre Hall Borough in Centre County. The Property is owned by JJ Powell, Inc., who owns and operates a Pacific Pride diesel fueling station and heating oil bulk fueling station. The latitude of the center of the Property is reported to be 40° 50' 22.53" N and the longitude is reported to be -77° 40' 43.12" W. The Property exists at an approximate elevation of 1,270 feet above mean sea level.

Topography is generally flat with a gradual slope to the west. The Property is unpaved with limestone gravel and some grassy areas. The Pacific Pride fueling islands are located in the center of the Property. The surrounding area is a mix of residential and commercial properties. The Property is bordered to the northeast by State Route 144 (South PA Avenue) and to the southeast by Wilson Street. The Grange Fair grounds are located approximately 1,000 feet west of the Property. The Property deed is enclosed.

A detailed property map is attached in Exhibit B.

233-A

Receipt 30673
Entered 08-17-1999 10:23:13
Printed 08-17-1999 10:26:34

Hazel M. Peters
Recorder of Deeds - Centre County
414 Holmes Avenue Suite #1
Bellefonte, PA 16823

DAVID MASON

DEEDS - TAXABLE


R 01108-0233 941 3 pages
1 CENTRE OIL AND GAS COMPANY
2 J J POWELL INC
***** RETURN TO *****
DAVID MASON

County Fee 15.00
State Writ .50
State RTT 200.00
RTT - CTR HL 100.00
RTT - PENNS VLLY 100.00
Affordable Housing 11.50

DEEDS - TAXABLE 427.00

Commonwealth of Pennsylvania)
)
County of Centre)

Recorded on Aug 13, 1999

BY: 
RECORDER OF DEEDS
CENTRE COUNTY

3 2
200
200
27
New Mason

000941

THIS DEED

MADE the 13 day of August in the year nineteen hundred and ninety-nine (1999).

BETWEEN CENTRE OIL AND GAS COMPANY, a Pennsylvania Business Corporation, of the Borough of Bellefonte, County of Centre, and Commonwealth of Pennsylvania, GRANTOR, and party of the first part,

A
N
D

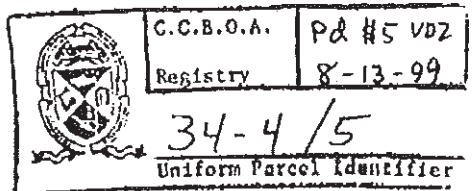
J.J. POWELL, INC., a Pennsylvania business corporation with its principal office located in the Borough of Chester Hill, County of Clearfield, and Commonwealth of Pennsylvania, GRANTEE, and party of the second part.

WITNESSETH, That in consideration of -----
----- (TWENTY THOUSAND and no/100) -----
----- (\$20,000.00) -----

ALL THOSE CERTAIN following described messuages, tenements and tracts of land situate, lying and being in the Borough of Centre Hall, County of Centre and Commonwealth of Pennsylvania more fully bounded and described as follows, to-wit:

LOTS No. 188, 190 AND 309--Bounded on the North and East by Peach Alley; and the Pennsylvania Railroad (formerly the Lewisburg and Tyrone Railroad); on the South by Wilson Street; and on the West by Lot No. 308 to the place of beginning, as per plan of lots of Centre Hall Station.

LOTS No. 298 and 299--Bounded on the North and East by the Pennsylvania Railroad (formerly the Lewisburg and Tyrone Railroad) on the south by Peach



Alley; on the West by Lot No. 297.


BEING described as Parcel No. 1 and Parcel No. 2 and being a portion of those premises which Chris S. Hosterman, Richard C. Hosterman, David A. Hosterman, Charles S. Hosterman, Jr. and Mary Ruth Ripo, a Partnership trading as Hosterman Oil, by its Deed dated February 14, 1989 and recorded in the Centre County Recorder of Deeds Office on February 14, 1989 in Record Book 475 at page 412, granted and conveyed unto Centre Oil and Gas Company, the Grantor herein.

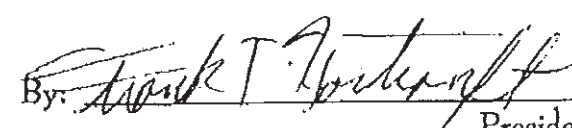
AND BEING known as Centre County Uniform Parcel Identifier Tax Parcel Number 34-004-005.

UNDER AND SUBJECT, NEVERTHELESS, to all existing easements, conditions, restrictions and covenants of record.

AND the said Grantor will SPECIALLY WARRANT AND FOREVER DEFEND the property hereby conveyed.

IN WITNESS WHEREOF the said Grantor has caused this Deed to be signed by its President or a Vice President, and also by its Secretary, or by an Assistant Secretary, or by its Treasurer, or by an Assistant Treasurer, and its Corporate Seal to be hereunto affixed, the day and year first above written.

Attest

Secretary

Centre Oil and Gas Company
By: 
President

CERTIFICATE OF RESIDENCE

I, hereby certify the precise residence of the GRANTEE herein is as follows:

P.O. Box 30
PHILPSBURG, PA
16846


Attorney or Agent for GRANTEE

COMMONWEALTH OF PENNSYLVANIA)
)
) SS:
COUNTY OF CENTRE)

On this 13th day of August, 1999, before a Notary Public, the undersigned officer, personally appeared Frank T. Hartranft who asknoknowledged himself to be the President of Centre Oil and Gas Company, a Pennsylvania business corporation, and that he as such President, being authorized to do so, executed the foregoing instrument for the purposes therein contained by signing the name of the corporation by himself as President.

IN WITNESS WHEREOF, I have hereunto set my hand and official seal.

My Commission Expires:

Jeff M Bower

NOTARIAL SEAL
JEFFREY M. BOWER, Notary Public
State College Boro, Centre County
My Commission Expires Sept. 22, 2002

COMMONWEALTH OF PENNSYLVANIA)
)
) SS
COUNTY OF CENTRE)

RECORDED in the Office for Recording of Deeds, etc., in and for the said County, in Record Book 1108, Page 233.

WITNESS my hand and official seal this 13th day of August, 1999.

Hazel M. Peters
Recorder of Deeds

ENTERED FOR RECORD
HAZEL M PETERS
RECORDER OF DEEDS
CENTRE COUNTY
'99 AUG 13 PM 12 36

EISENSTEIN & BOWER
ATTORNEYS AND COUNSELLORS AT LAW
THE TOWERS
403 S. Allen Street, Suite 210
State College, PA 16801

Exhibit B

UNOPENED STREET

ALL PUBLIC RIGHTS OF WAY HAVE EXTINGUISHED DUE TO LACK OF ACCEPTANCE OF THE OFFER OF DEDICATION ON THE PART OF THE CENTRE HALL BOROUGH. PRIVATE RIGHTS OF WAY MAY STILL EXIST, BUT HAVE MOST LIKELY BEEN EXTINGUISHED VIA PRESCRIPTION BY WAY OF CONSTRUCTION OF STRUCTURES AND FACILITIES WITHIN THE RIGHT OF WAY.



2022 Axemann Road, Suite 201
Bellefonte, PA 16823
P: 814-355-2241
F: 814-355-2410
www.letterleassociates.com

Project Manager: Jed Hill
Project Geologist: George Hinzke, P.C.

Prepared For:

Centre Oil & Gas Co., Inc.
South Pennsylvania Avenue
Centre Hall, PA 16828

Title:

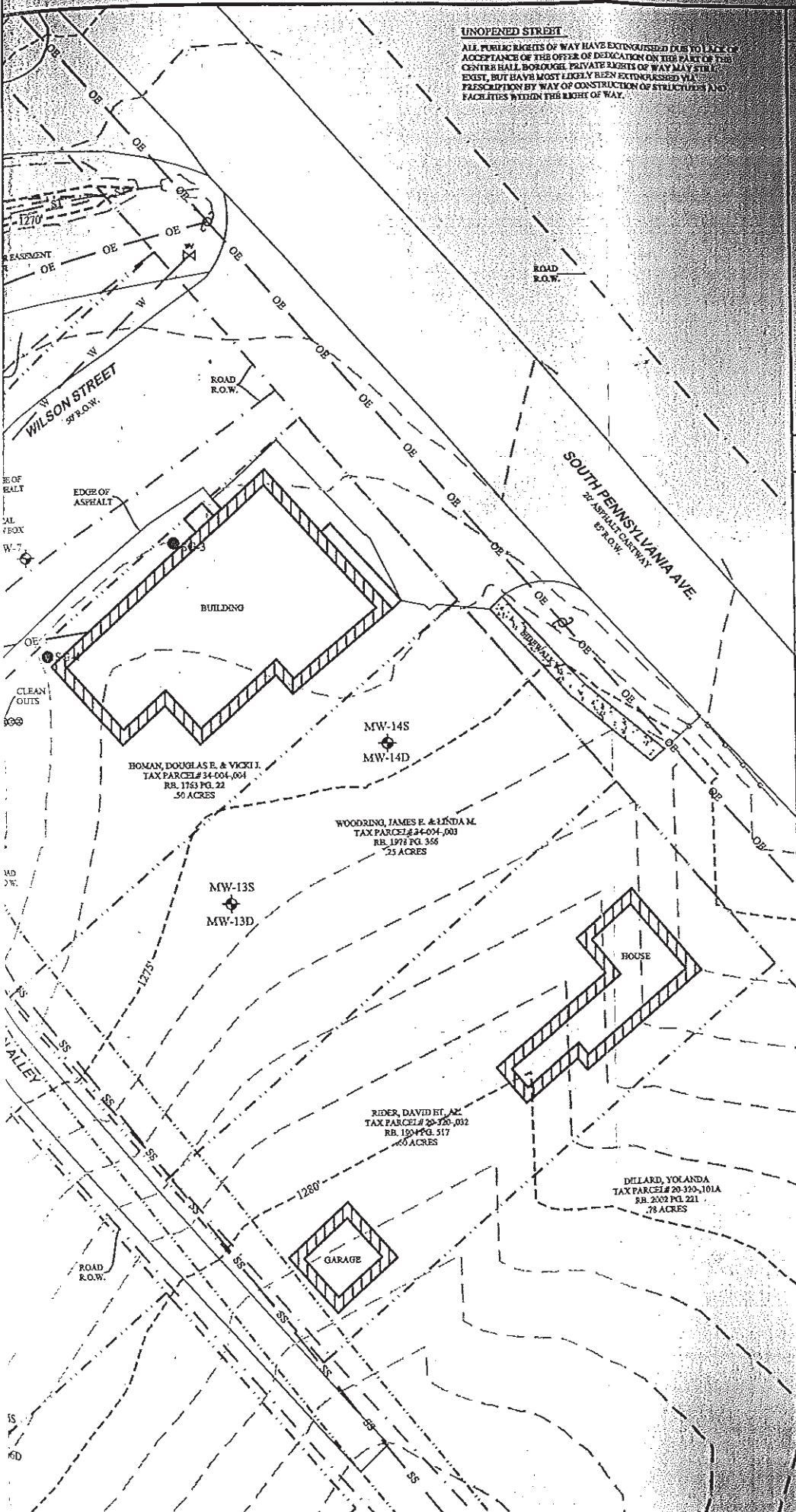
Property Map

Legend:

- Groundwater Monitoring Well Location
- Soil Gas Point Location
- Utility/Power Pole
- Access Manhole
- Property Boundary
- Right-of-Way
- Intermediate Contour (feet above mean sea level)
- Index Contour (feet above mean sea level)
- Overhead Utility Line
- Fence Line
- Sanitary Sewer Line
- Stormwater Conveyance
- Water Conveyance

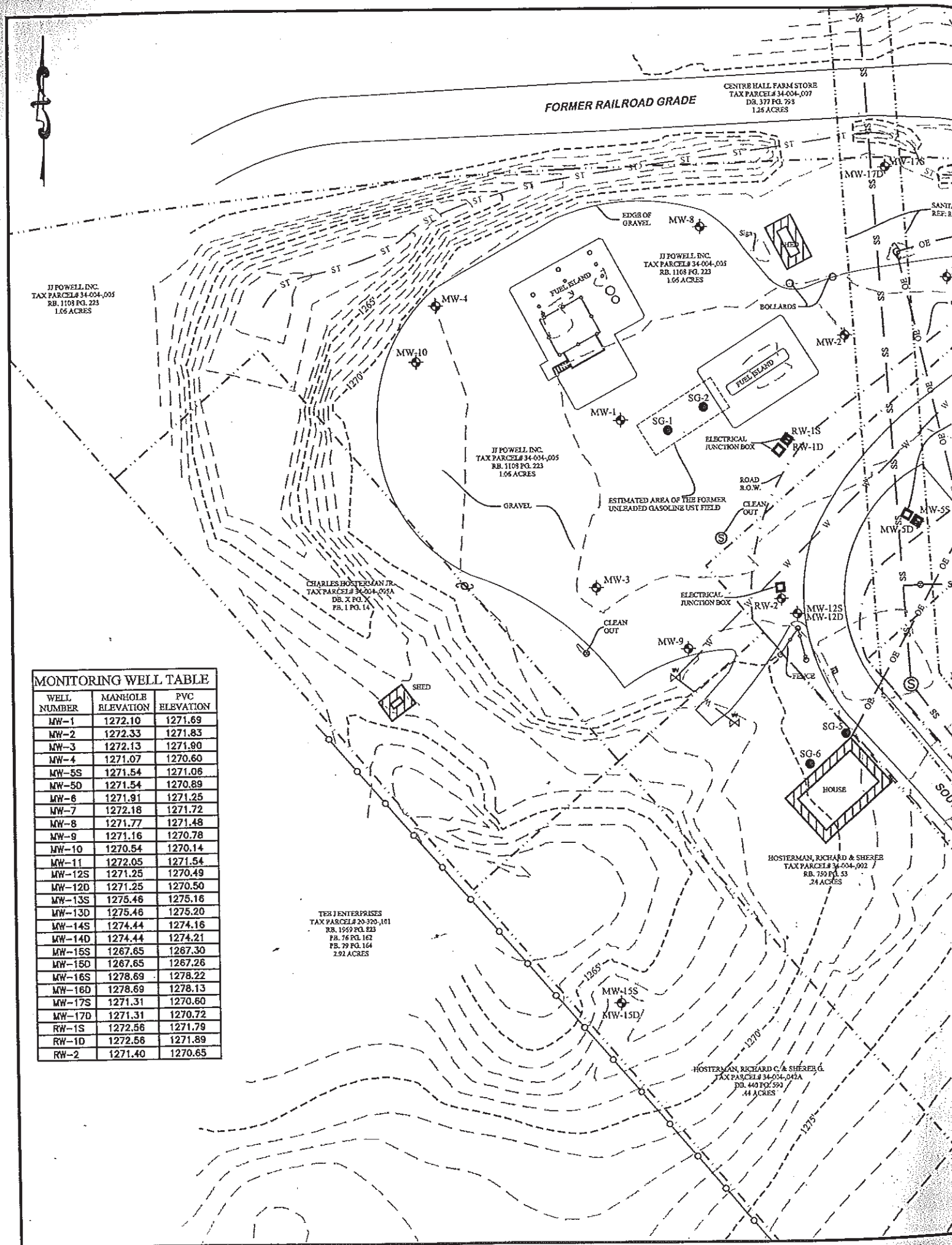
Scale (ft.):

1" = 40'
One Inch Equals Forty Feet



MONITORING WELL TABLE

| WELL NUMBER | MANHOLE ELEVATION | PVC ELEVATION |
|-------------|-------------------|---------------|
| MW-1 | 1272.10 | 1271.69 |
| MW-2 | 1272.33 | 1271.83 |
| MW-3 | 1272.13 | 1271.90 |
| MW-4 | 1271.07 | 1270.60 |
| MW-5S | 1271.54 | 1271.06 |
| MW-5D | 1271.54 | 1270.89 |
| MW-6 | 1271.91 | 1271.25 |
| MW-7 | 1272.18 | 1271.72 |
| MW-8 | 1271.77 | 1271.48 |
| MW-9 | 1271.16 | 1270.78 |
| MW-10 | 1270.54 | 1270.14 |
| MW-11 | 1272.05 | 1271.54 |
| MW-12S | 1271.25 | 1270.49 |
| MW-12D | 1271.25 | 1270.50 |
| MW-13S | 1275.46 | 1275.16 |
| MW-13D | 1275.46 | 1275.20 |
| MW-14S | 1274.44 | 1274.16 |
| MW-14D | 1274.44 | 1274.21 |
| MW-15S | 1267.65 | 1267.30 |
| MW-15D | 1267.65 | 1267.26 |
| MW-16S | 1278.69 | 1278.22 |
| MW-16D | 1278.69 | 1278.13 |
| MW-17S | 1271.31 | 1270.60 |
| MW-17D | 1271.31 | 1270.72 |
| RW-1S | 1272.56 | 1271.79 |
| RW-1D | 1272.56 | 1271.89 |
| RW-2 | 1271.40 | 1270.65 |



Environmental Covenant

When recorded, return to:
JJ Powell, Inc.
PO Box 30
Philipsburg, PA 16866

The County Parcel Identification No. of the Property is: 34-004-005
GRANTOR: JJ Powell, Inc.
PROPERTY ADDRESS: 105 W. Wilson Street, Centre Hall, PA 16828

ENVIRONMENTAL COVENANT

This Environmental Covenant is executed pursuant to the Pennsylvania Uniform Environmental Covenants Act, Act No. 68 of 2007, 27 Pa. C.S. §§ 6501 – 6517 (UECA). This Environmental Covenant subjects the Property identified in Paragraph 1 to the activity and/or use limitations in this document. As indicated later in this document, this Environmental Covenant has been approved by the Pennsylvania Department of Environmental Protection (Department).


*Check in
upstairs
DB*

1. **Property affected.** The property affected (Property) by this Environmental Covenant is located in Centre Hall Borough, Centre County, PA.

The postal street address of the Property [if any] is: 105 W. Wilson Street, Centre Hall, PA 16828.

The latitude and longitude of the center of the Property affected by this Environmental Covenant is: 40.839585 N and -77.678662 W.

The Property has been known by the following name(s): Hosterman's and Sons (a division of Centre Oil & Gas Co., Inc.), Centre Hall Bulk Plant, and JJ Powell, Inc. For registered tanks, the PADEP Tank Facility ID# is: 14-12889



A complete description of the Property is attached to this Environmental Covenant as **Exhibit A**. A map of the Property is attached to this Environmental Covenant as **Exhibit B**.

Letterle & Associates

Environmental Consulting & Remediation Services
2859 Oxford Blvd., Suite 110
Allison Park, PA 15101
412. 486. 0600 412. 684. 0041 fax

FIRST NATIONAL BANK OF PA
60-1809/433

30976

3/15/2016

PAY TO THE ORDER OF Commonwealth of PA

\$ **500.00

Five Hundred and 00/100***** DOLLARS

Commonwealth of PA

Louis J. Lettich
AUTHORIZED SIGNATURE

MEMO Environmental Covenant - Centre Oil & Gas

⑈030976⑈ ⑆043318092⑆ 95⑈00722⑈9⑈

Security features. Details on back.

Environmental Site Assessment Search Tool

Legend

Proximity Buffer

Search for Location:
Enter address, place, or latitude and longitude to locate on map.

Find address or place

Layer Information

Select at least one layer to buffer:
If the buffer distance is greater than 10 miles, only select one layer.

- Encroachment Location
- Erosion and Sedimentation Control Facility
- GP12 Prep Plant Emissions Operation
- Industrial Mineral Mining Operation
- Land Recycling Cleanup Location
- Mine Drainage Treatment Land Recycling P
- Municipal Waste Operation
- Oil and Gas Encroachment Location
- Oil and Gas Entity
- Oil and Gas Location
- Oil and Gas Water Pollution Control Facility
- Residual Waste Operation
- Storage Tanks Active
- Storage Tanks Inactive
- Water Pollution Control Facility

Select All Clear All

Use Search for Location to buffer

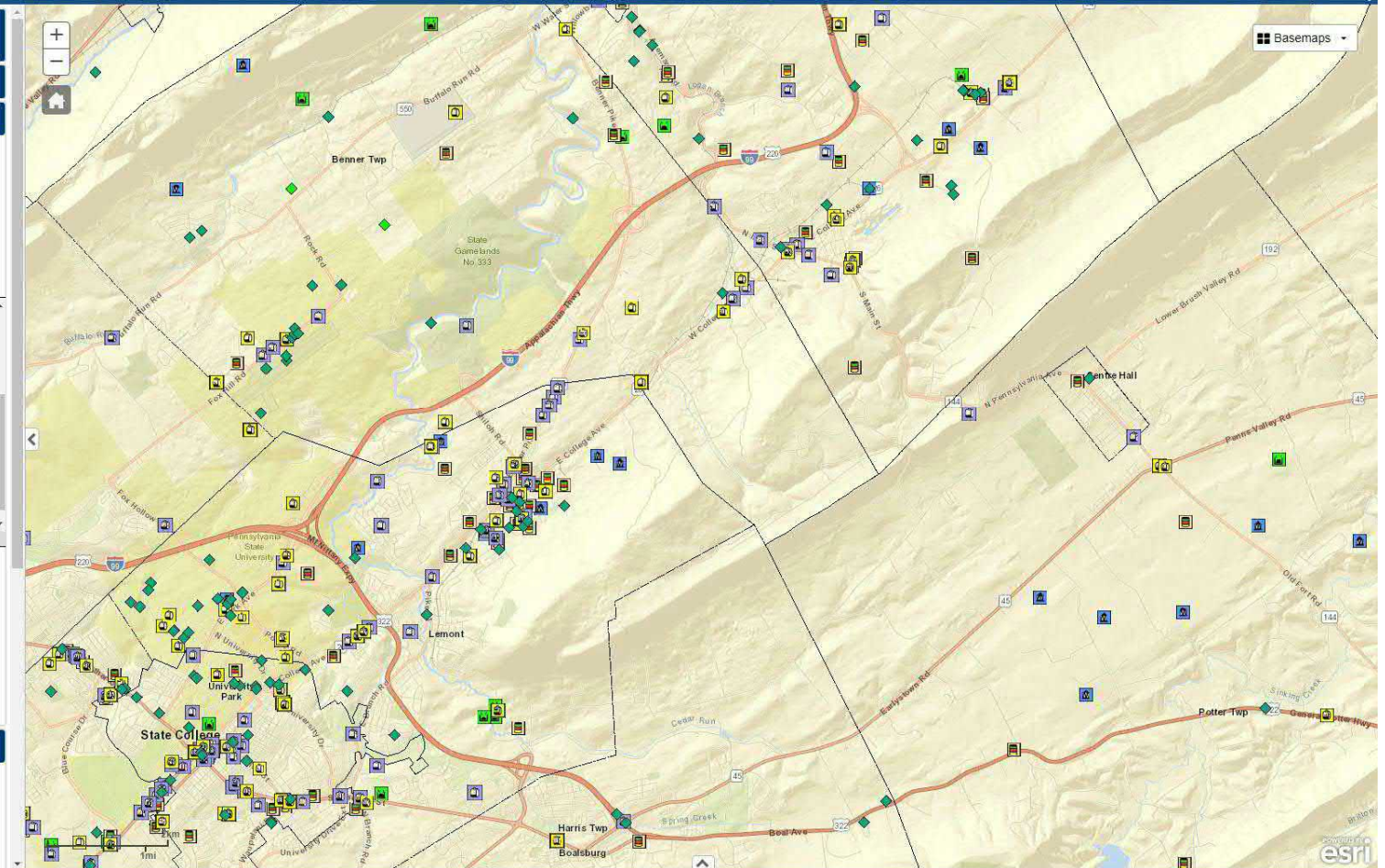
Enter the buffer distance:

0.1 Miles

Create Buffer

Toggle Layers

- DEP Layers
- Air
- Land Reuse
- Mining
- Oil and Gas



Press F11 to exit full screen
Search

Legend

Proximity Buffer

Search for Location:
Enter address, place, or latitude and longitude to locate on map.

Find address or place

Layer Information

Select at least one layer to buffer:
If the buffer distance is greater than 10 miles, only select one layer.

- Encroachment Location
- Erosion and Sedimentation Control Facility
- GP12 Prep Plant Emissions Operation
- Industrial Mineral Mining Operation
- Land Recycling Cleanup Location
- Mine Drainage Treatment Land Recycling P
- Municipal Waste Operation
- Oil and Gas Encroachment Location
- Oil and Gas Entity
- Oil and Gas Location
- Oil and Gas Water Pollution Control Facility
- Residual Waste Operation
- Storage Tanks Active
- Storage Tanks Inactive
- Water Pollution Control Facility

Select All Clear All

Use Search for Location to buffer

Enter the buffer distance:

0.1 Miles

Create Buffer

Toggle Layers

- DEP Layers
- Air
- Land Reuse
- Mining
- Oil and Gas

