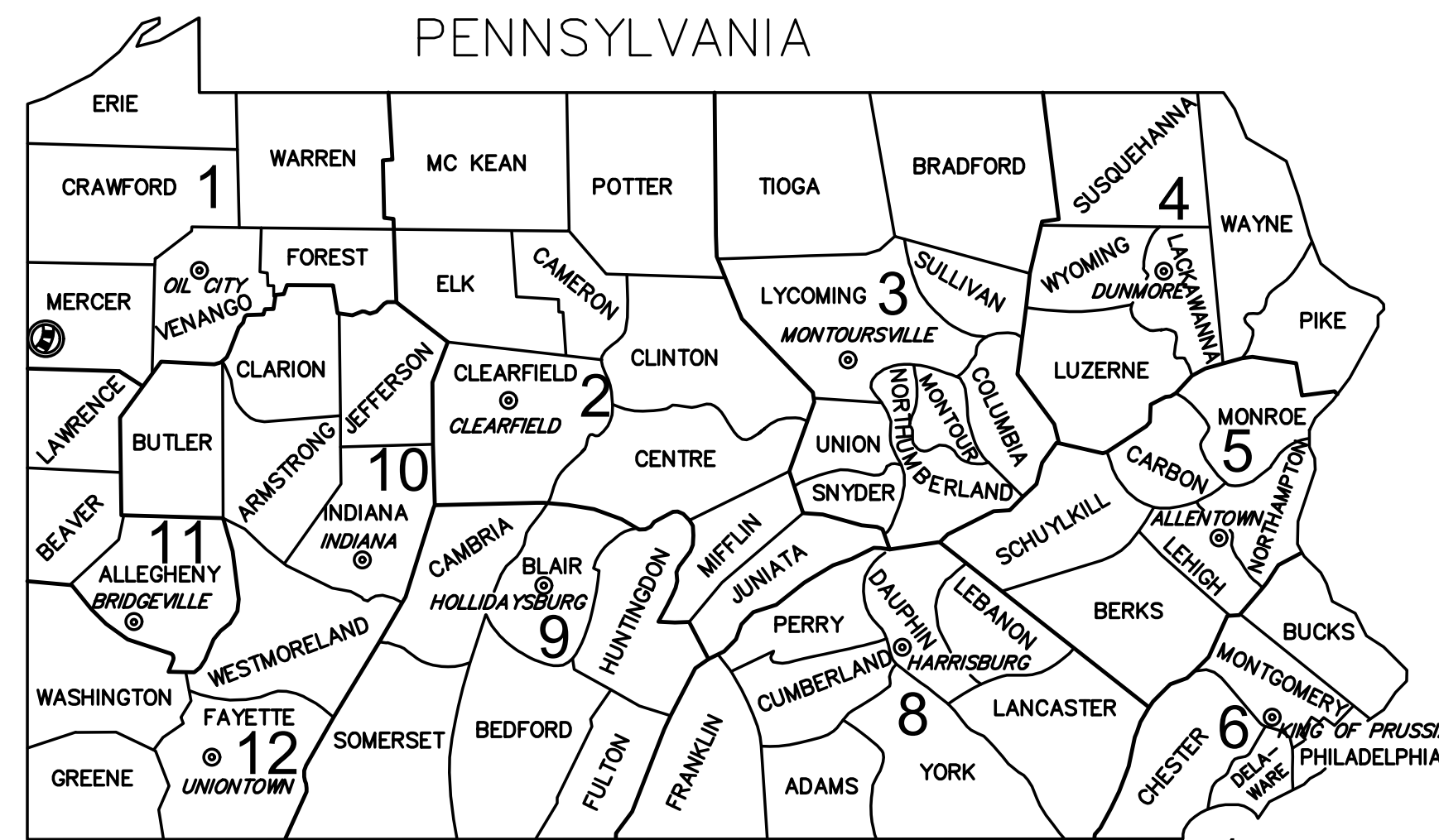


SHEET INDEX

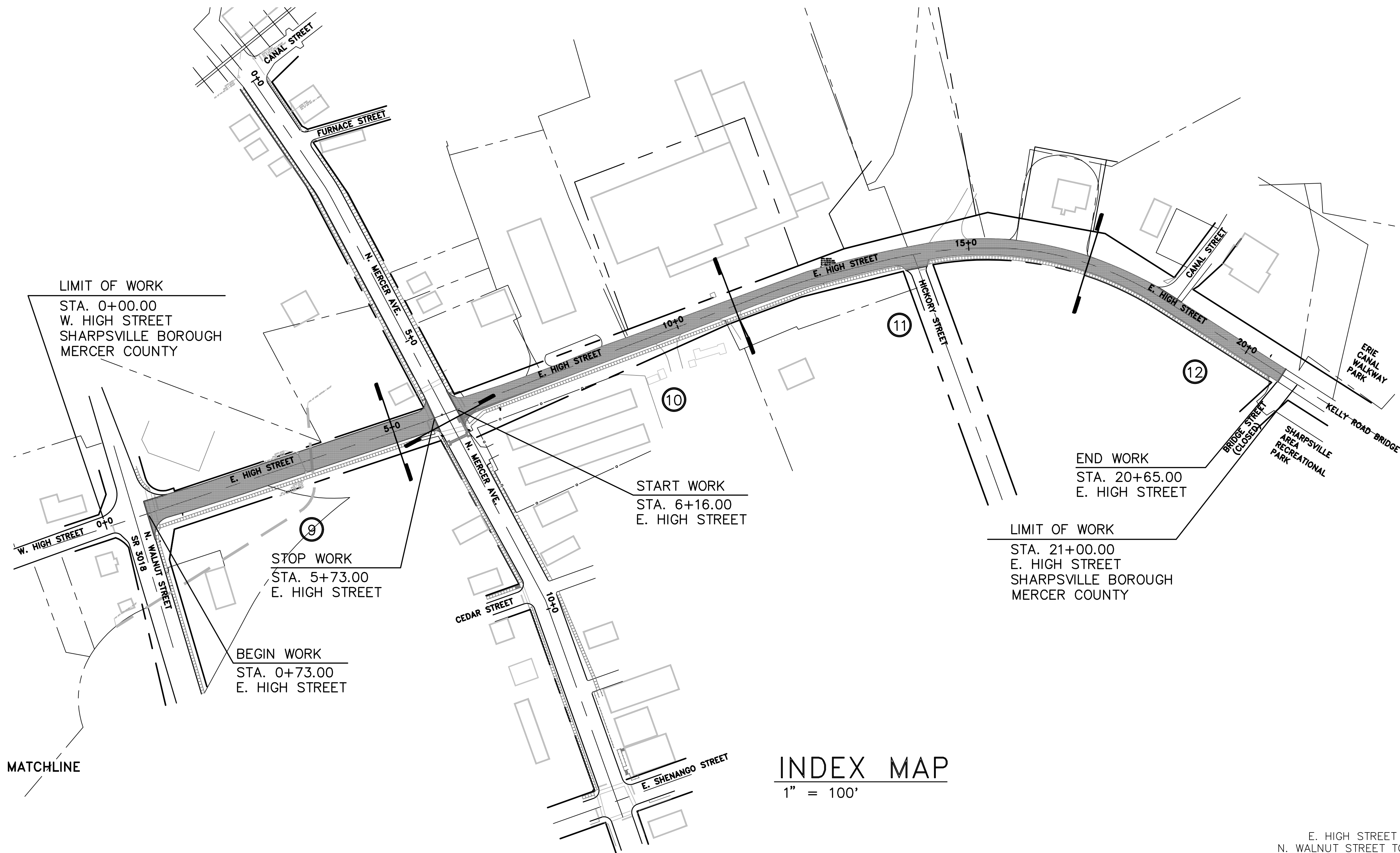
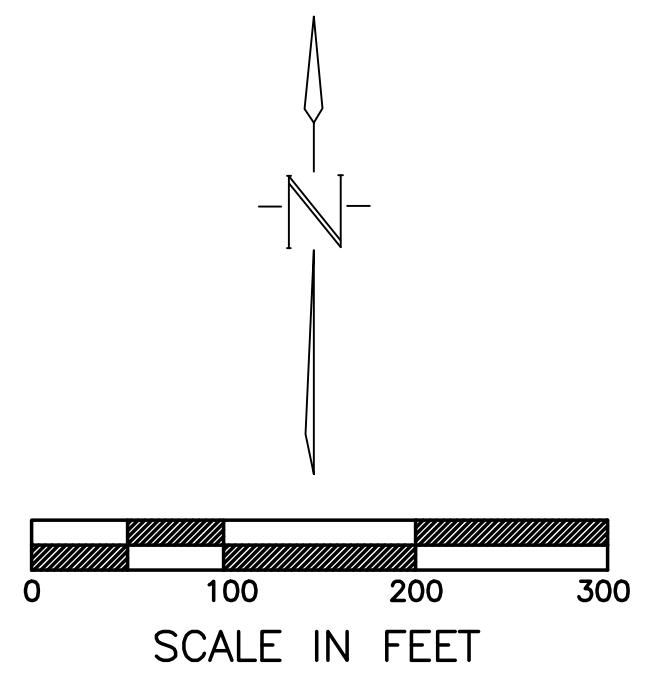
DESCRIPTION	SHEET NO.
TITLE SHEET	1
INDEX SHEET	2
LOCATION MAP, GENERAL NOTES & UTILITIES	3
TYPICAL SECTIONS & DETAILS SHEET	4, 5 & 6
SUMMARY SHEET	7
TABULATION SHEETS	8
PLAN SHEETS (E. HIGH STREET-ROADWAY CONSTRUCTION)	9, 10, 11 & 12

DISTRICT	COUNTY	ROUTE	SECTION	SHEET
1-0	MERCER	E HIGH STREET	T16	2 OF 12
BOROUGH OF SHARPSVILLE				
REVISION NUMBER	REVISIONS	DATE	BY	APPROVED



1 DISTRICT
 ○ DISTRICT OFFICE
 ⊙ PROJECT LOCATION

Preliminary Plans



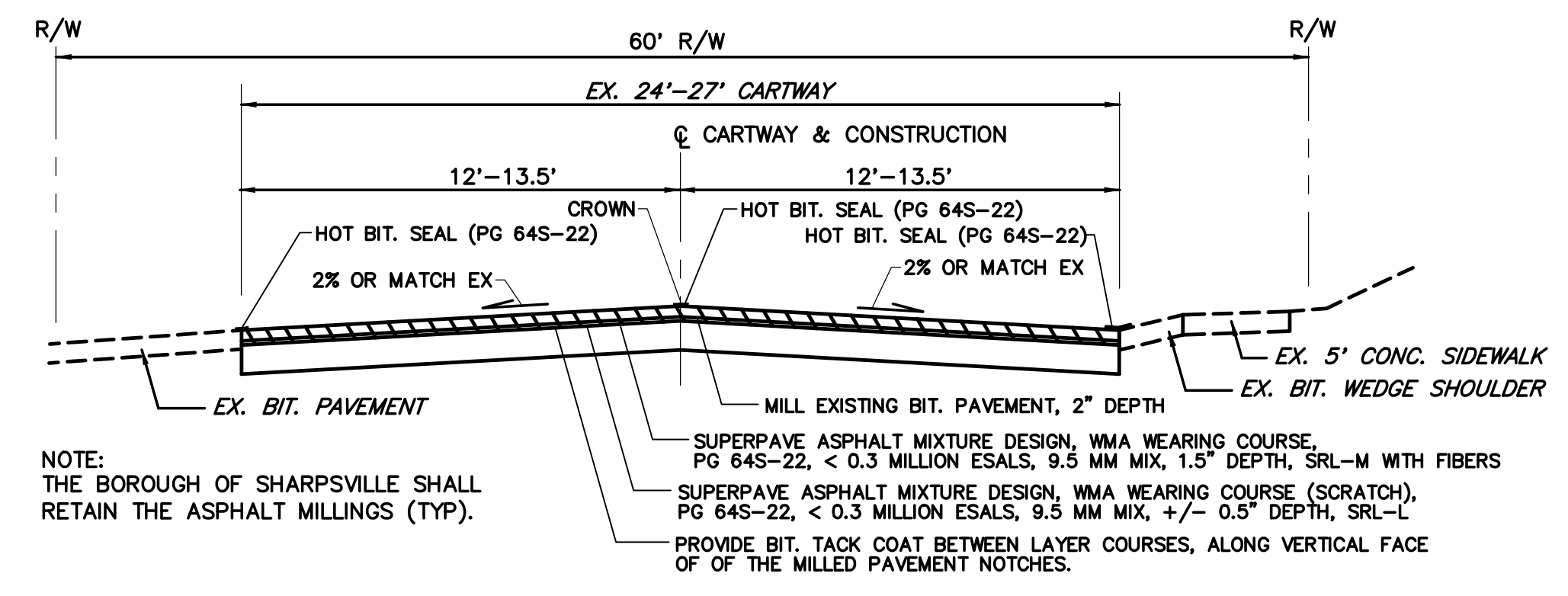
LEGEND

- ⑪ PLAN SHEET NO.
- PLAN & PROFILE SHEET MATCHLINE

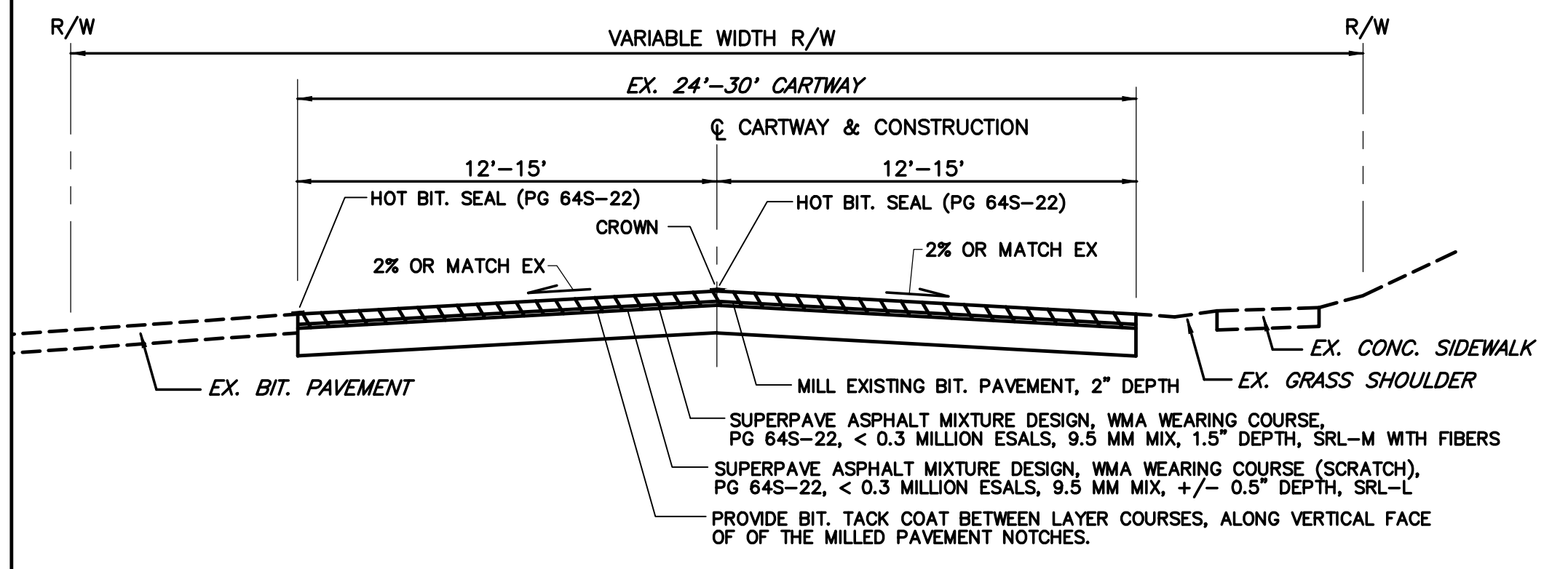
INDEX MAP
 1" = 100'

R:\7407 Boro of Sharpsville\23312_High St STU\06 CADD\20 MS\0620-23-312 PLANS.dwg, 12/14/2023 8:52:43 AM

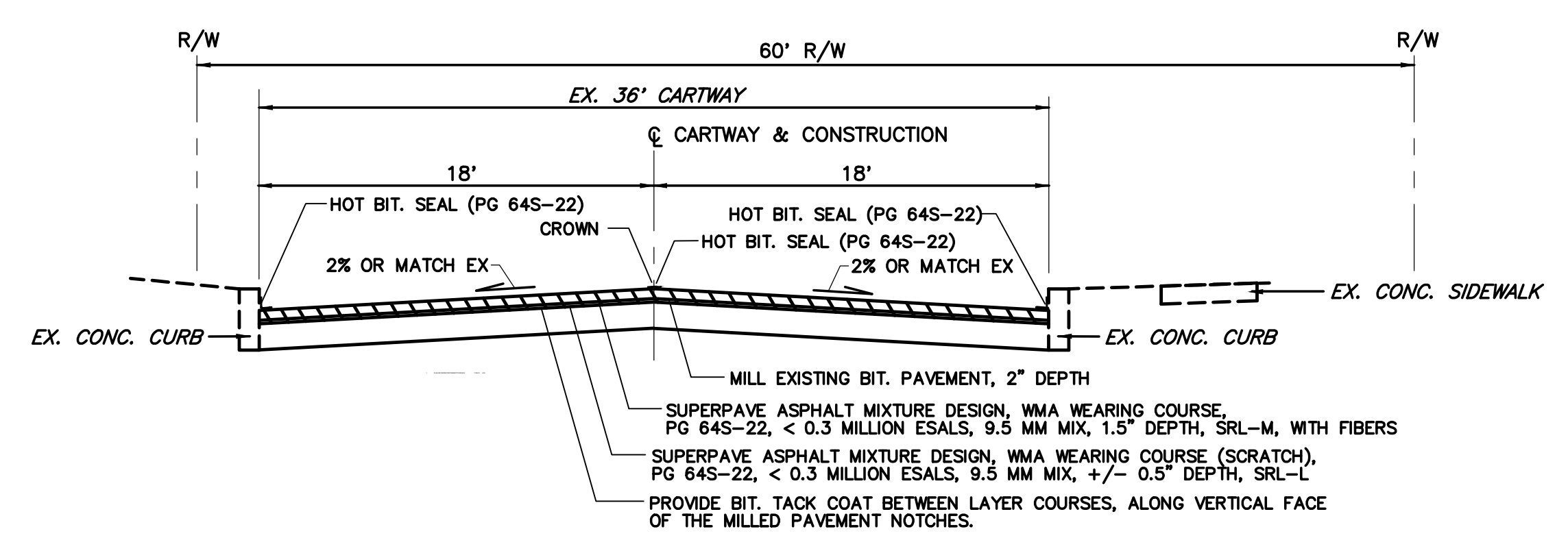
DISTRICT	COUNTY	ROUTE	SECTION	SHEET
1-0	MERCER	E HIGH STREET	T16	4 OF 12
BOROUGH OF SHARPSVILLE				
REVISION NUMBER	REVISIONS	DATE	BY	APPROVED



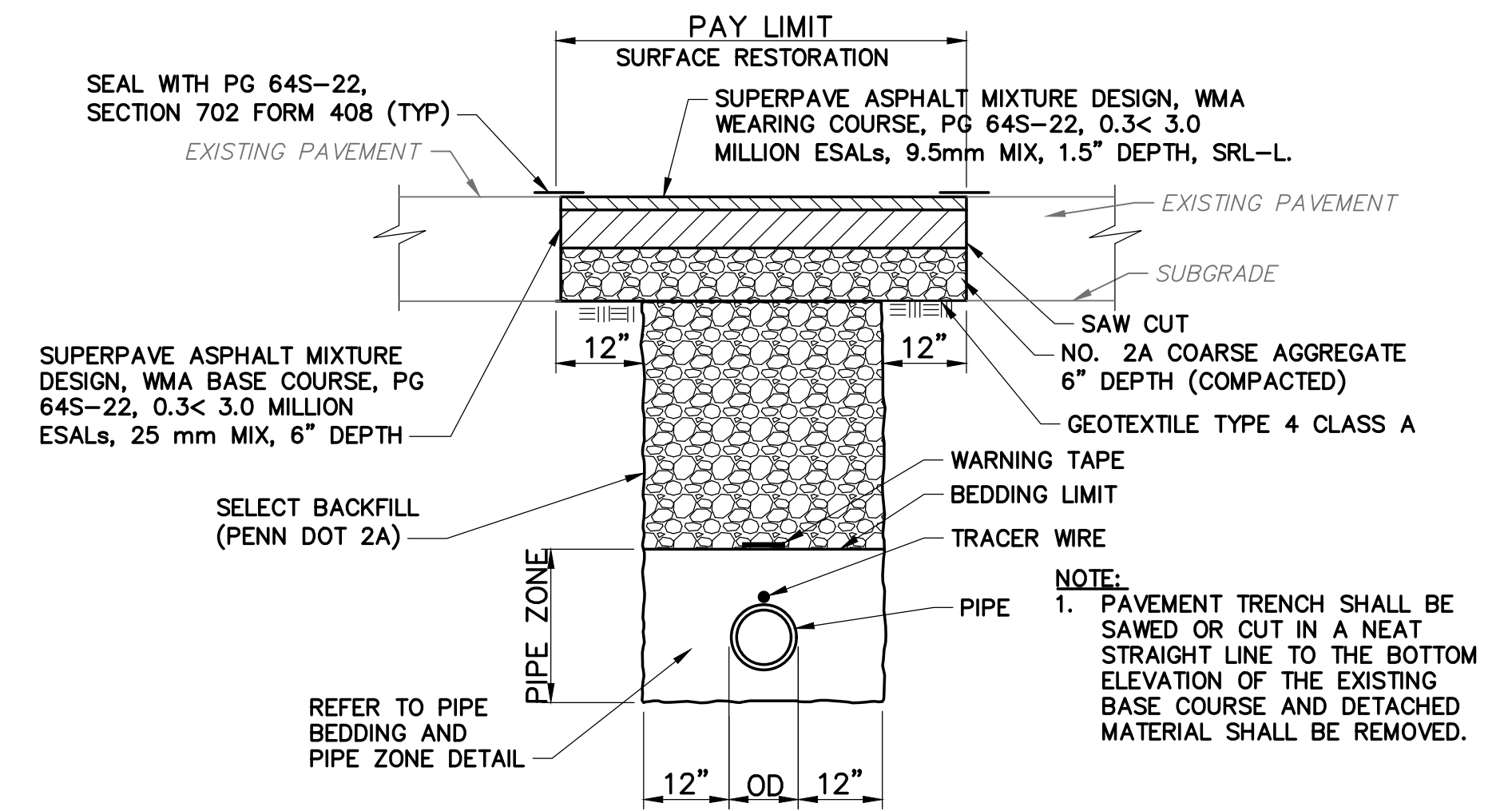
TYPICAL SECTION
E. HIGH STREET (HICKORY STREET TO KELLY ROAD BRIDGE)
STA. 12+75 to STA. 20+70



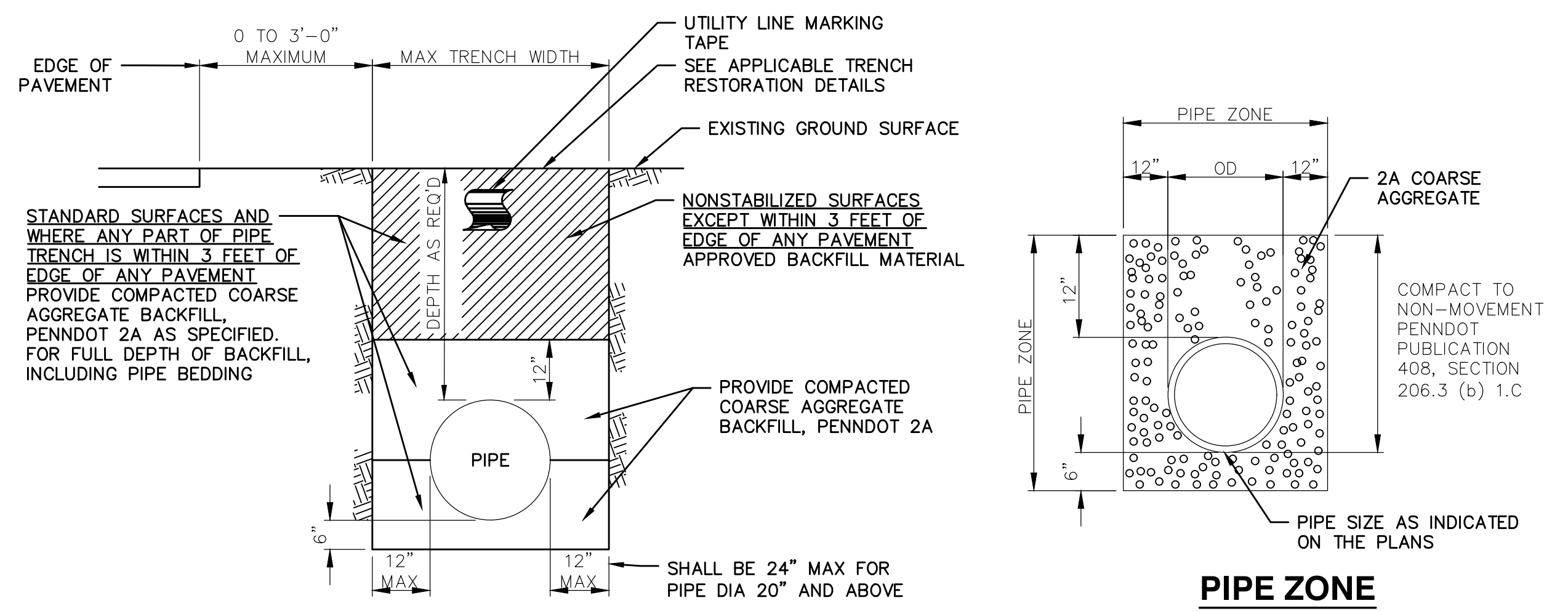
TYPICAL SECTION
E. HIGH STREET (N. MERCER AVE. TO HICKORY STREET)
STA. 6+16 to STA. 12+75



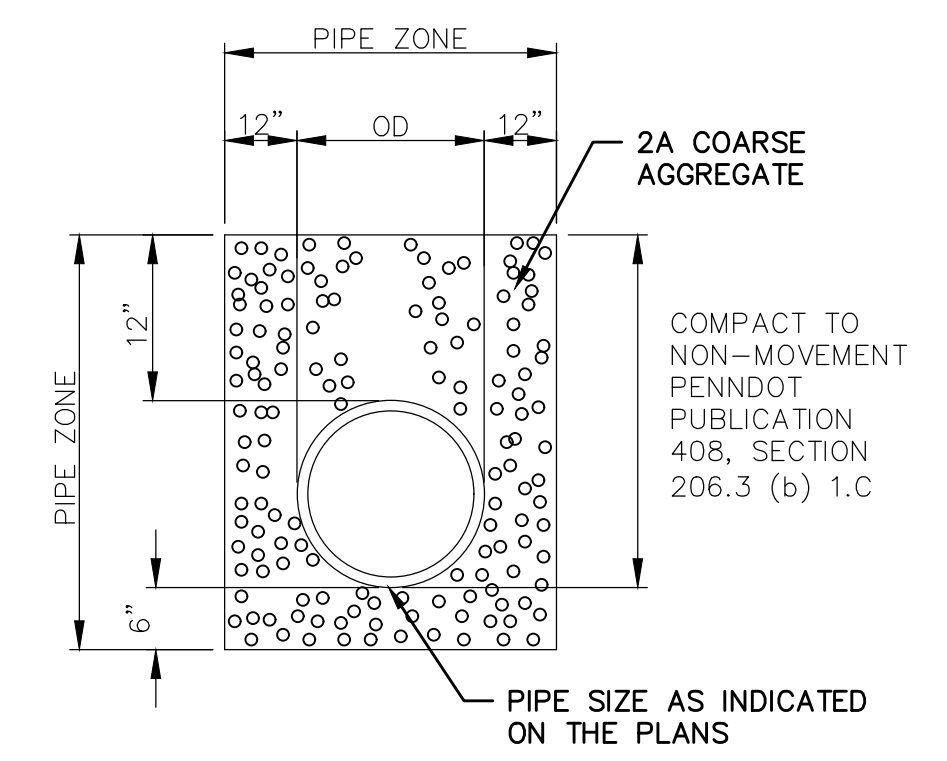
TYPICAL SECTION
E. HIGH STREET (N. WALNUT STREET TO N. MERCER AVE.)
STA. 0+73 to STA. 5+73



BOROUGH ROAD TRENCH RESTORATION AND PAVING DETAIL
NOT TO SCALE



TRENCH BEDDING AND BACKFILL STABILIZED AND NONSTABILIZED SURFACES
NOT TO SCALE



PIPE ZONE
NOT TO SCALE

R:\7407 Boro of Sharpsville\23312 High St STU\06 CADD\20 MS\0620-23-312 Detsht.dwg, 12/20/2023 9:25:33 AM