






Grimes Airport Surface Areas


Legend

-  Part 77 Surfaces
-  Municipal Boundary
-  County Boundary
-  Road

Draft: Preliminary Use Only



1 in = 0.3 miles



Created by URS Corporation on behalf
of PennDOT Bureau of Aviation
March 11, 2010

