




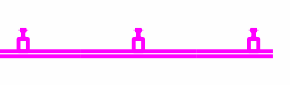


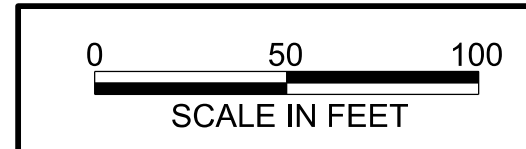




ALT 4A - Left-Turn Acceleration (LTA) / 2-Lane (Painted / Stop-Controlled)

LEGEND

- | | | | | | |
|------------------------------------------------------------------------------------|---------------------------------------------|-------------------------------------------------------------------------------------|---------------------------|---------------------------------------------------------------------------------------|------------------------------|
|  | PROPOSED FULL-DEPTH PAVEMENT |  | PROPOSED VEGETATED ISLAND |  | STOP-CONTROLLED INTERSECTION |
|  | PROPOSED MILL AND OVERLAY |  | PAVEMENT REMOVAL |  | PROPOSED GUIDE RAIL |
|  | PROPOSED CONCRETE ISLAND/
MOUNTABLE CURB | | | | |



15TH STREET HILL SAFETY STUDY

