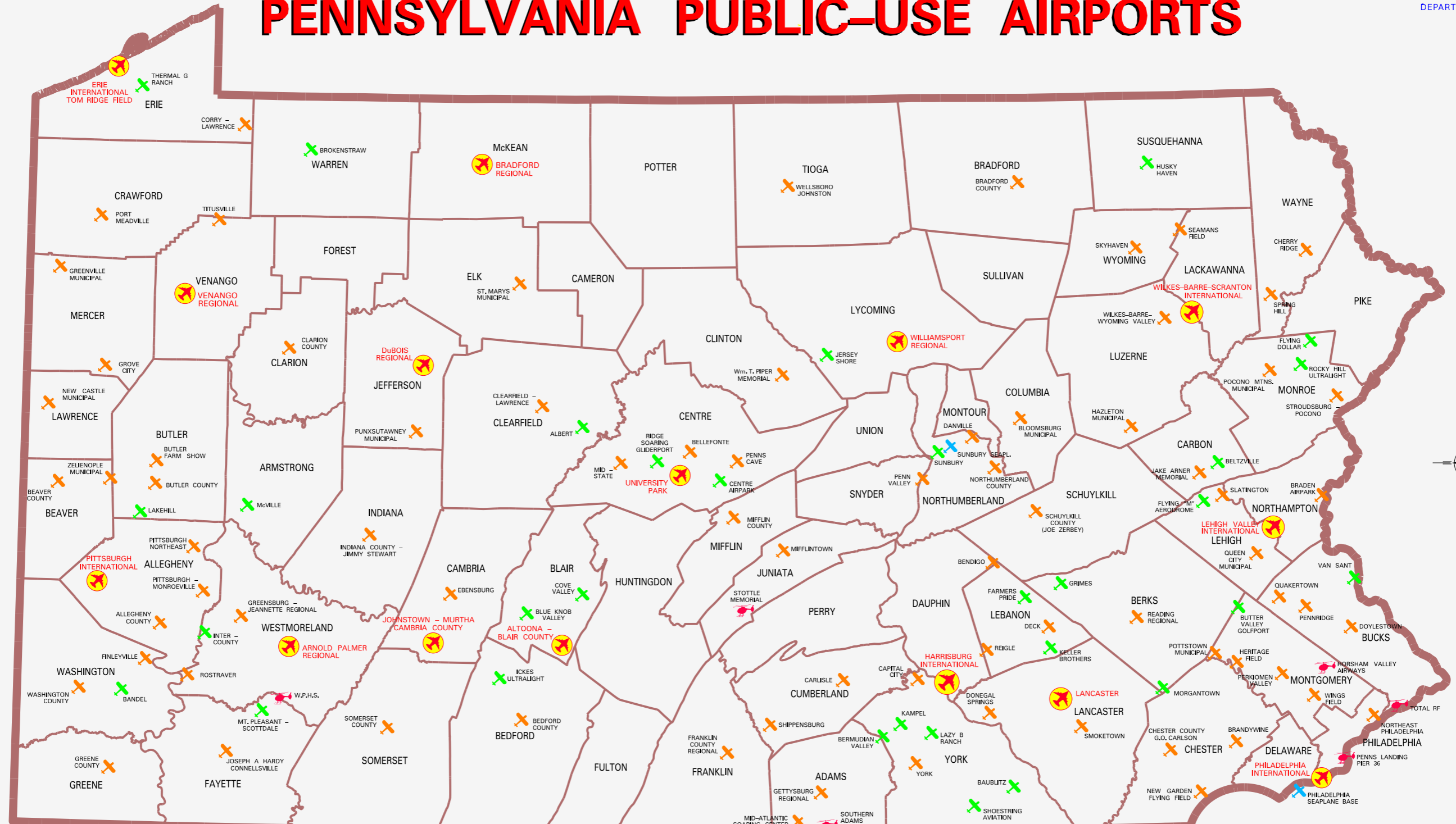









# PENNSYLVANIA PUBLIC-USE AIRPORTS



### LEGEND

-  COMMERCIAL AVIATION / PAVED RUNWAYS
-  GENERAL AVIATION / TURF RUNWAYS
-  GENERAL AVIATION / PAVED RUNWAYS
-  GENERAL AVIATION / SEAPLANE BASES
-  PUBLIC HELIPORTS



MAP SCALE IN MILES  
OCTOBER 2015

PREPARED BY:  
BUREAU OF PLANNING & RESEARCH  
GEOGRAPHIC INFORMATION DIVISION